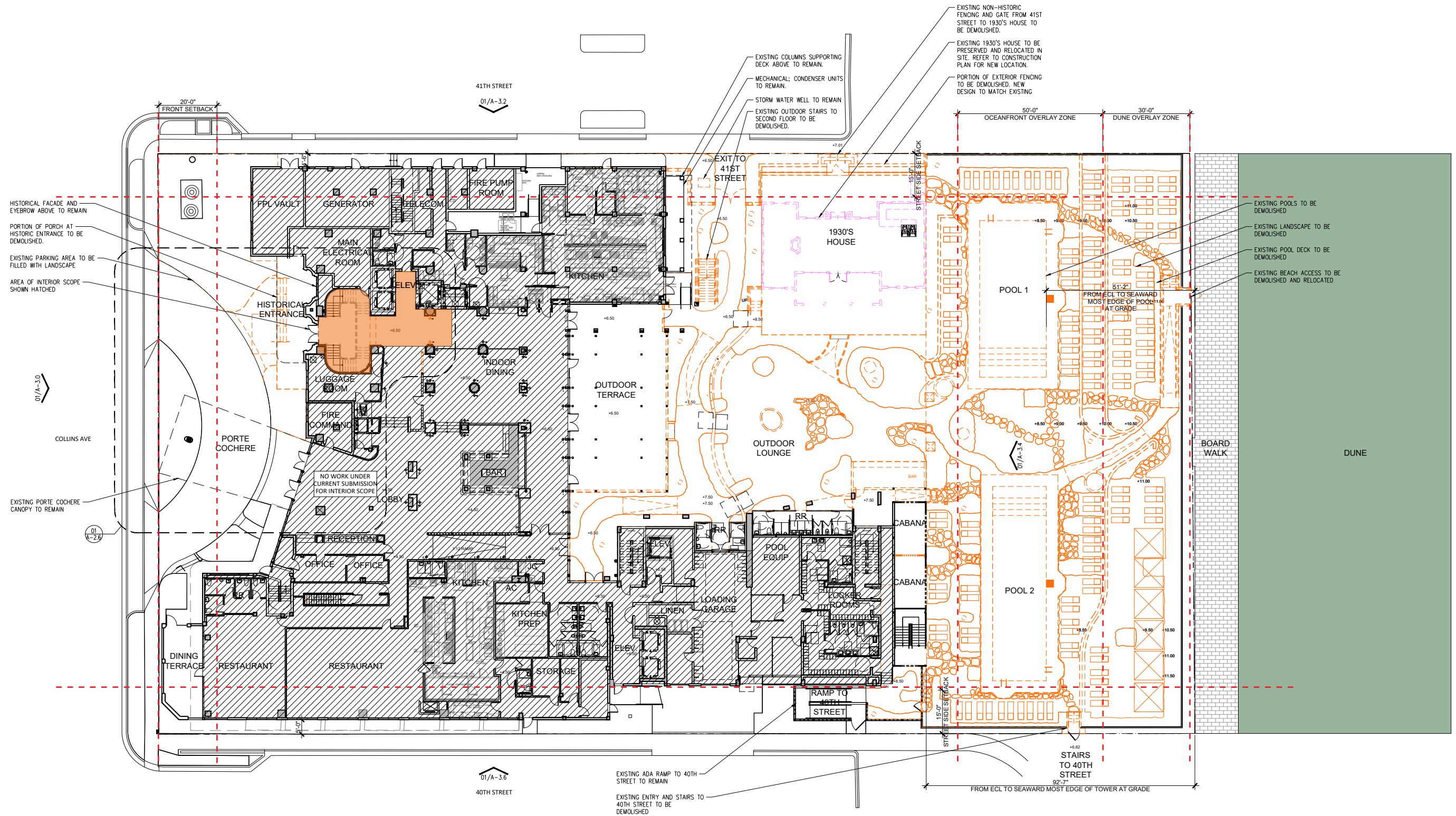



Structural Methodology list:

- Excavate fill material from around and underneath existing 1930's structure.
- Install temporary shoring during the excavation process.
- Place lifting / jack stands underneath existing structure.
- Install temporary steel I-Beam lifting / transport platform, underneath existing structure 1930's house.
- Provide hydraulic crib jacks and unified hydraulic jacking system to lift each series of hydraulic jacks simultaneously.
- Elevate structure up approximately four feet (4'-0") from existing elevation.
- Install hydraulic transport wheels.
- Relocate structure to south side of property.
- New foundation system can be constructed prior to move or following move with structure left elevated to allow for installation of new foundation system.
- New foundation system assumed CMU block wall on grade beams supported on piles and slab on grade beams supported on piles. Final to be confirmed with soil conditions.
- Once foundation system installed existing structure to be lowered to onto new foundation.



01 GROUND FLOOR DEMOLITION PLAN
1/16" = 1'



ANDAZ, MIAMI BEACH
4041 COLLINS AVE., MIAMI BEACH, FL 33140
 HISTORIC PRESERVATION BOARD SUBMITTAL FOR PROPOSED CANOPY

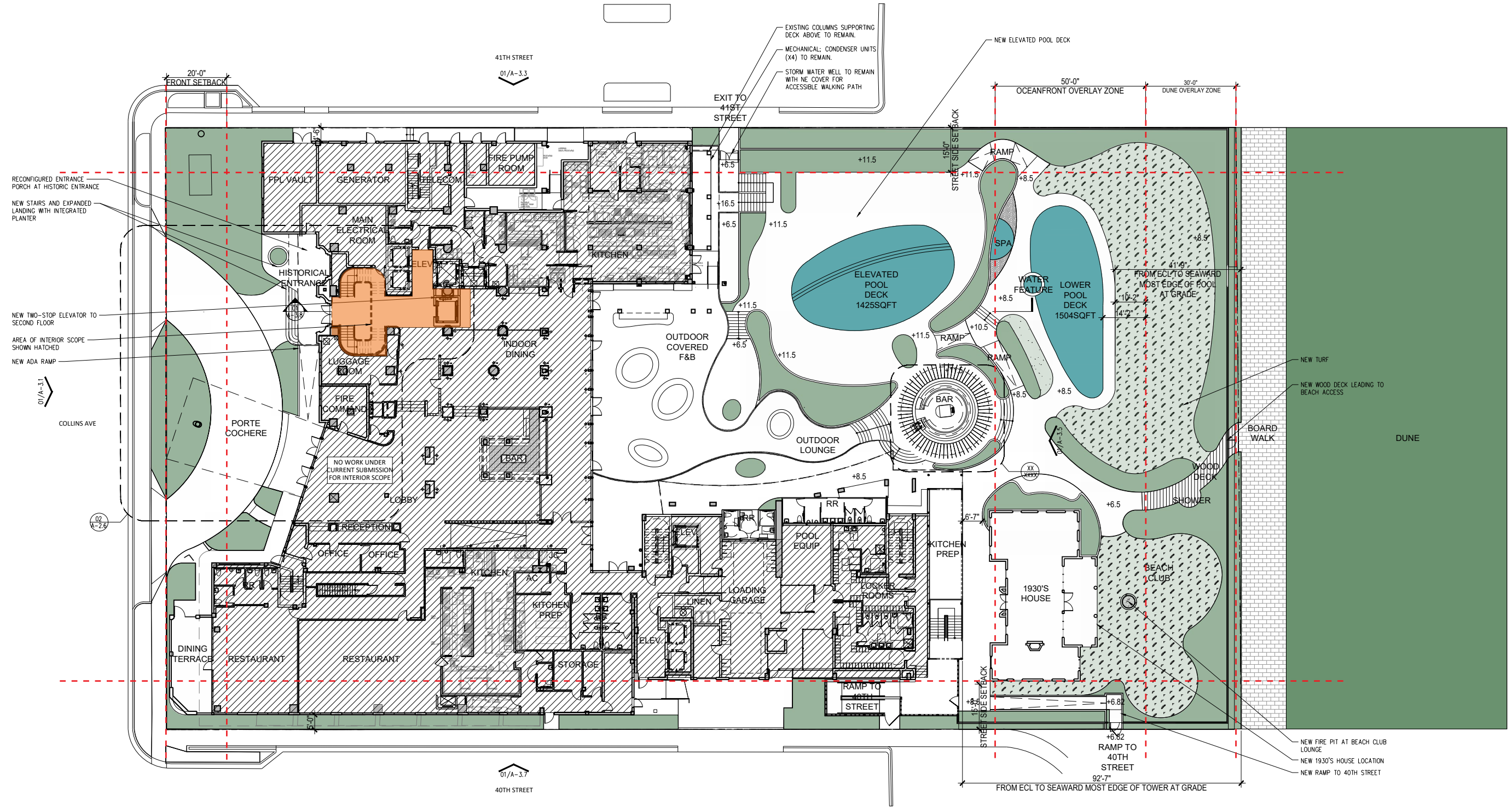
NOVEMBER XX, 2022: FIRST SUBMITTAL



sheet no.
A-2.0
 SCALE: AS NOTED


Structural Methodology list:

- Excavate fill material from around and underneath existing 1930's structure.
- Install temporary shoring during the excavation process.
- Place lifting / jack stands underneath existing structure.
- Install temporary steel I-Beam lifting / transport platform, underneath existing structure 1930's house.
- Provide hydraulic crib jacks and unified hydraulic jacking system to lift each series of hydraulic jacks simultaneously.
- Elevate structure up approximately four feet (4'-0") from existing elevation.
- Install hydraulic transport wheels.
- Relocate structure to south side of property.
- New foundation system can be constructed prior to move or following move with structure left elevated to allow for installation of new foundation system.
- New foundation system assumed CMU block wall on grade beams supported on piles and slab on grade on piles. Final to be confirmed with soil conditions.
- Once foundation system installed existing structure to be lowered to onto new foundation.



01 GROUND FLOOR CONSTRUCTION PLAN

1/16" = 1'



ANDAZ, MIAMI BEACH
 4041 COLLINS AVE., MIAMI BEACH, FL 33140
 HISTORIC PRESERVATION BOARD SUBMITTAL FOR PROPOSED CANOPY

NOVEMBER XX, 2022: FIRST SUBMITTAL

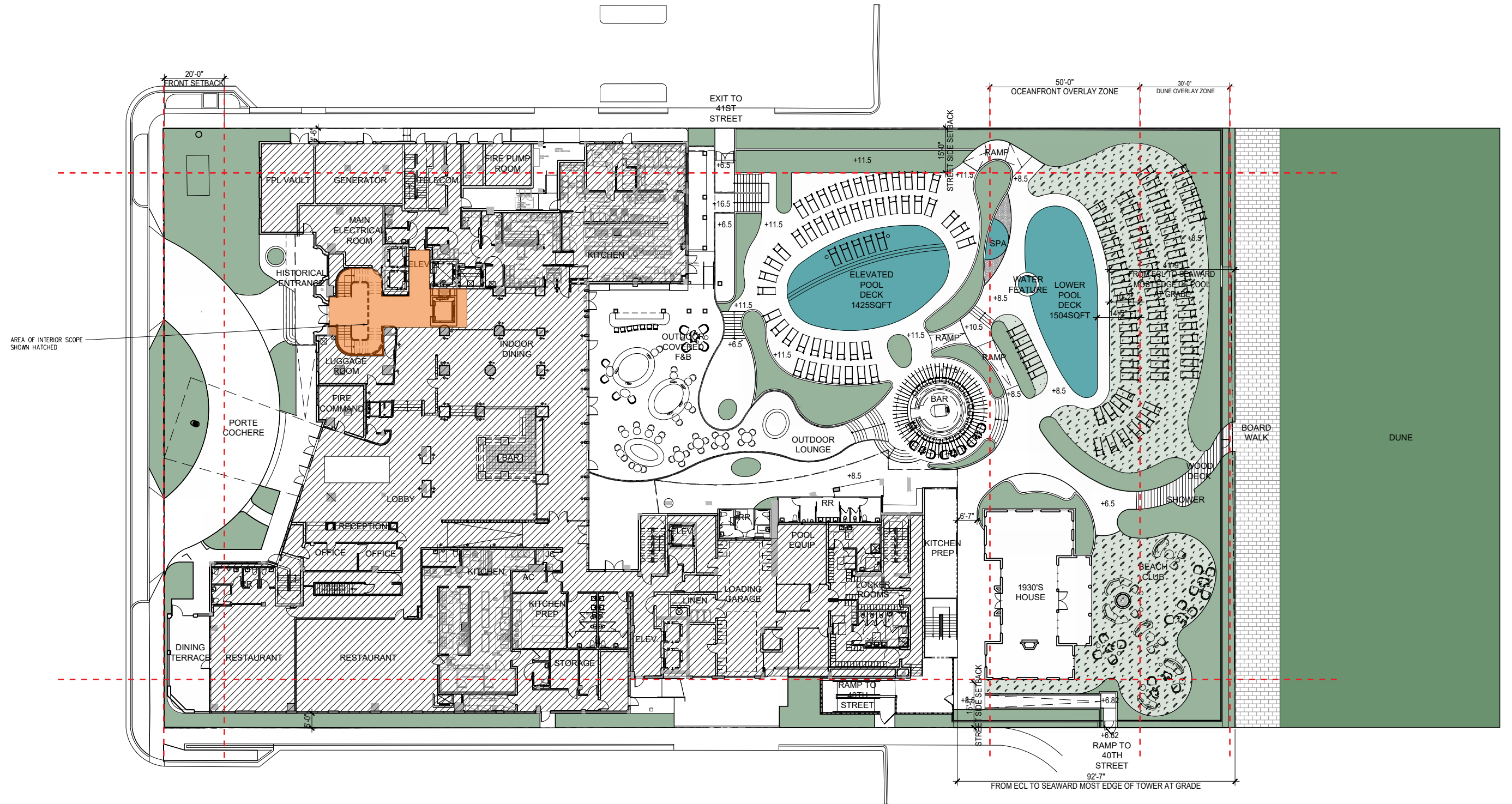
E o A , I n c | 1929 Ponce de Leon Blvd., Coral Gables, Florida 33146 | 3 0 5 . 4 4 4 . 0 9 9 0 | State of Florida Architect of Record Malcolm Berg, AIA License No. AR94424




sheet no.

A-2.1

SCALE: AS NOTED



01 GROUND FLOOR FURNITURE PLAN
 1/16" = 1'



ANDAZ, MIAMI BEACH
4041 COLLINS AVE., MIAMI BEACH, FL 33140
 HISTORIC PRESERVATION BOARD SUBMITTAL FOR PROPOSED CANOPY

NOVEMBER XX, 2022: FIRST SUBMITTAL

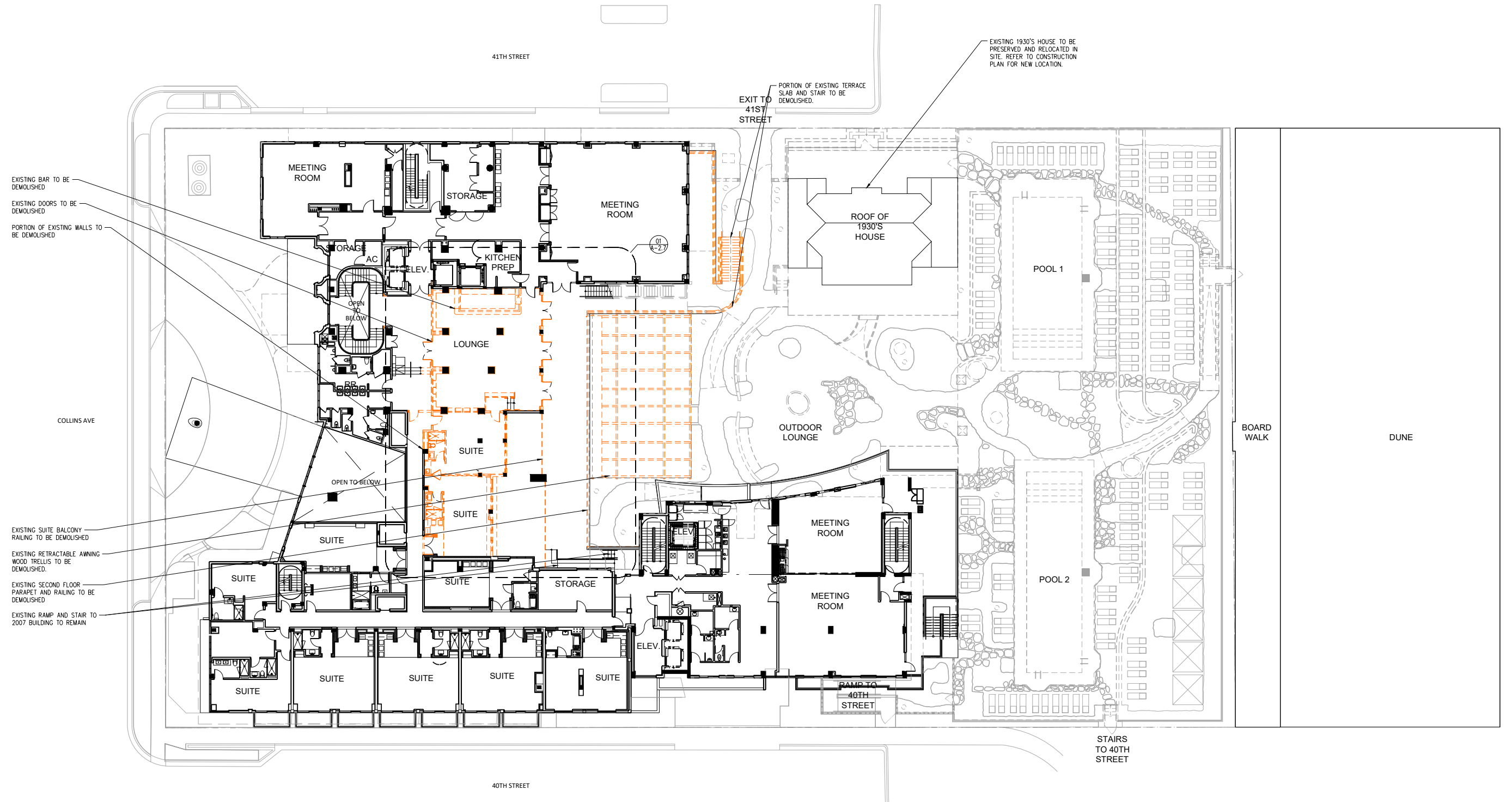
E o a , I n c | 1929 Ponce de Leon Blvd., Coral Gables, Florida 33146 | 3 0 5 . 4 4 4 . 0 9 9 0 | State of Florida Architect of Record Malcolm Berg, AIA License No. AR94424



sheet no.

A-2.2


SCALE: AS NOTED



01 SECOND FLOOR DEMOLITION PLAN
 1/16" = 1'

ANDAZ, MIAMI BEACH
 4041 COLLINS AVE., MIAMI BEACH, FL 33140
 HISTORIC PRESERVATION BOARD SUBMITTAL FOR PROPOSED CANOPY

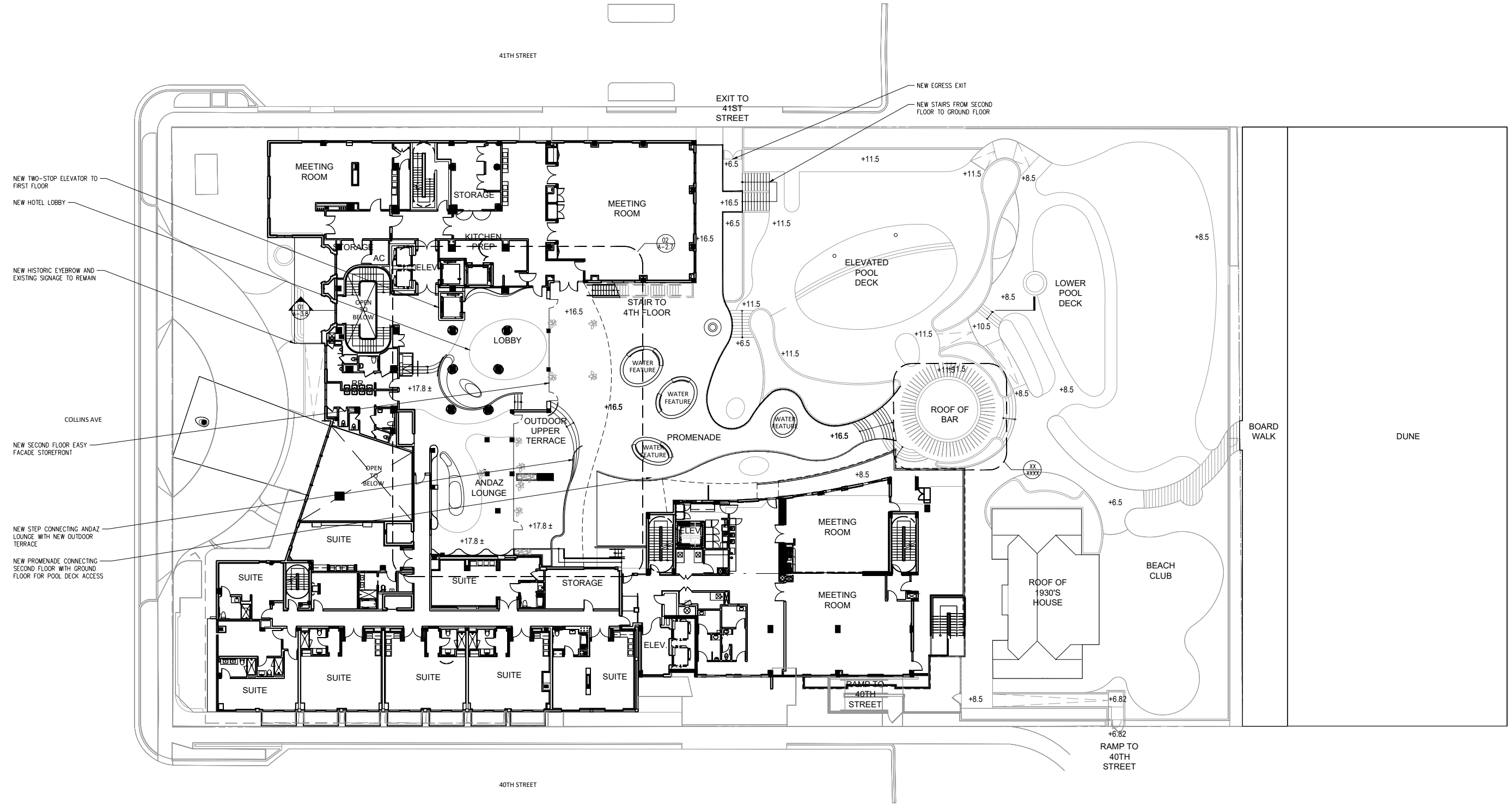
NOVEMBER XX, 2022: FIRST SUBMITTAL




sheet no.

A-2.3

SCALE: AS NOTED



01 SECOND FLOOR CONSTRUCTION PLAN
 1/16" = 1'



ANDAZ, MIAMI BEACH
4041 COLLINS AVE., MIAMI BEACH, FL 33140
 HISTORIC PRESERVATION BOARD SUBMITTAL FOR PROPOSED CANOPY

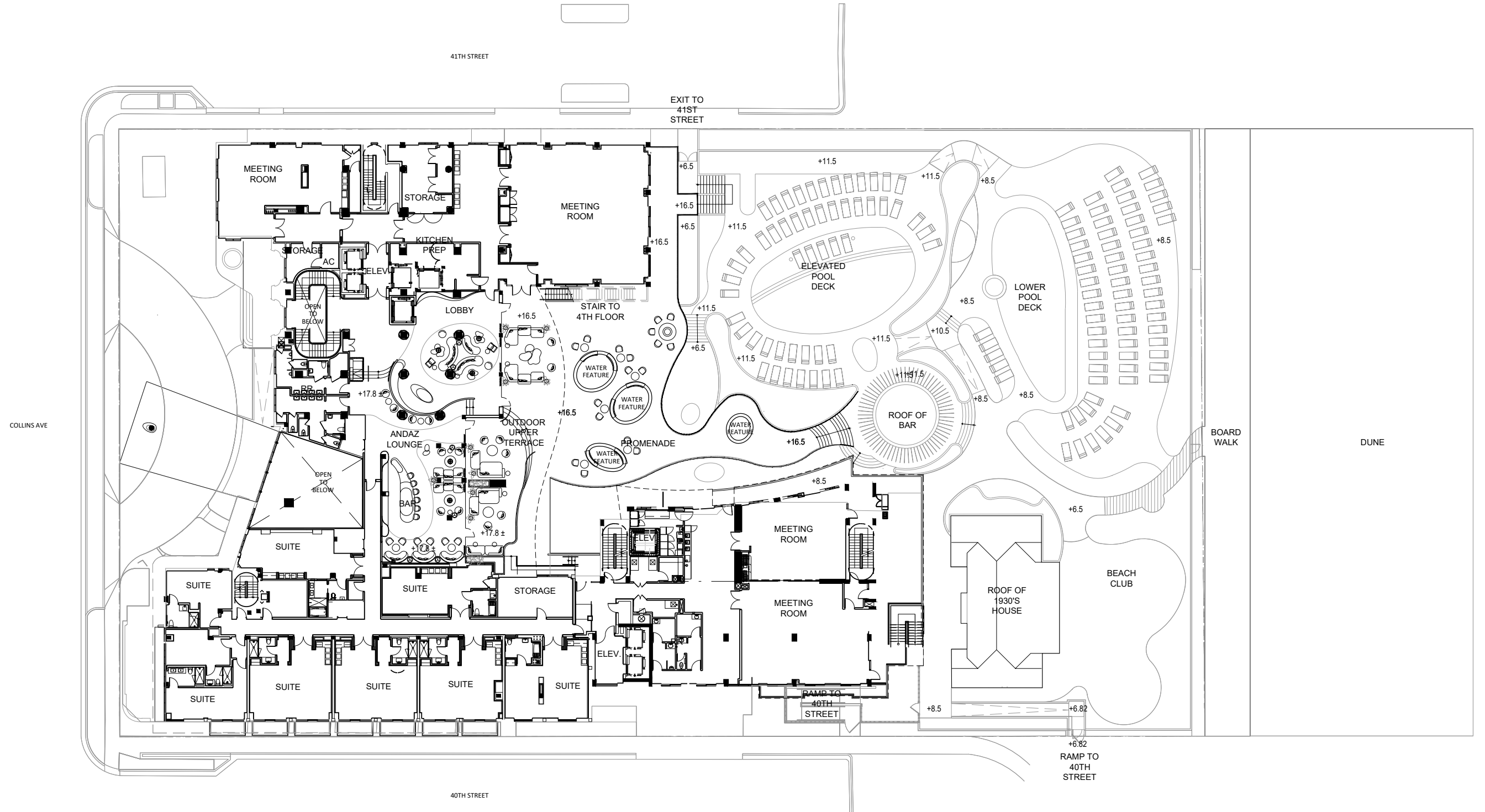
NOVEMBER XX, 2022: FIRST SUBMITTAL




sheet no.

A-2.4

SCALE: AS NOTED



01 SECOND FLOOR FURNITURE PLAN
 1/16" = 1'



ANDAZ, MIAMI BEACH
4041 COLLINS AVE., MIAMI BEACH, FL 33140
 HISTORIC PRESERVATION BOARD SUBMITTAL FOR PROPOSED CANOPY

NOVEMBER XX, 2022: FIRST SUBMITTAL

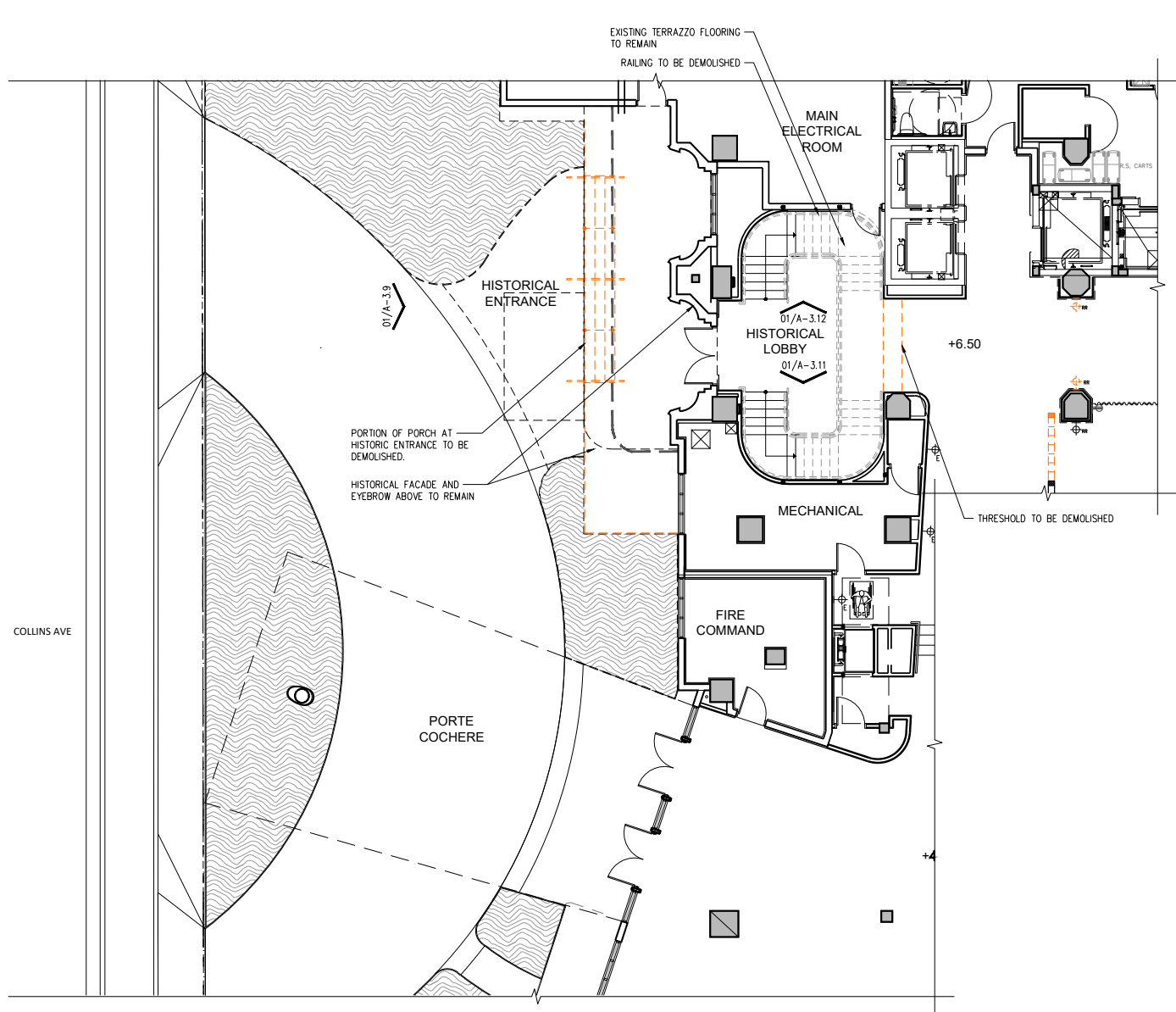
E o a , I n c | 1929 Ponce de Leon Blvd., Coral Gables, Florida 33146 | 3 0 5 . 4 4 4 . 0 9 9 0 | State of Florida Architect of Record Malcolm Berg, AIA License No. AR94424



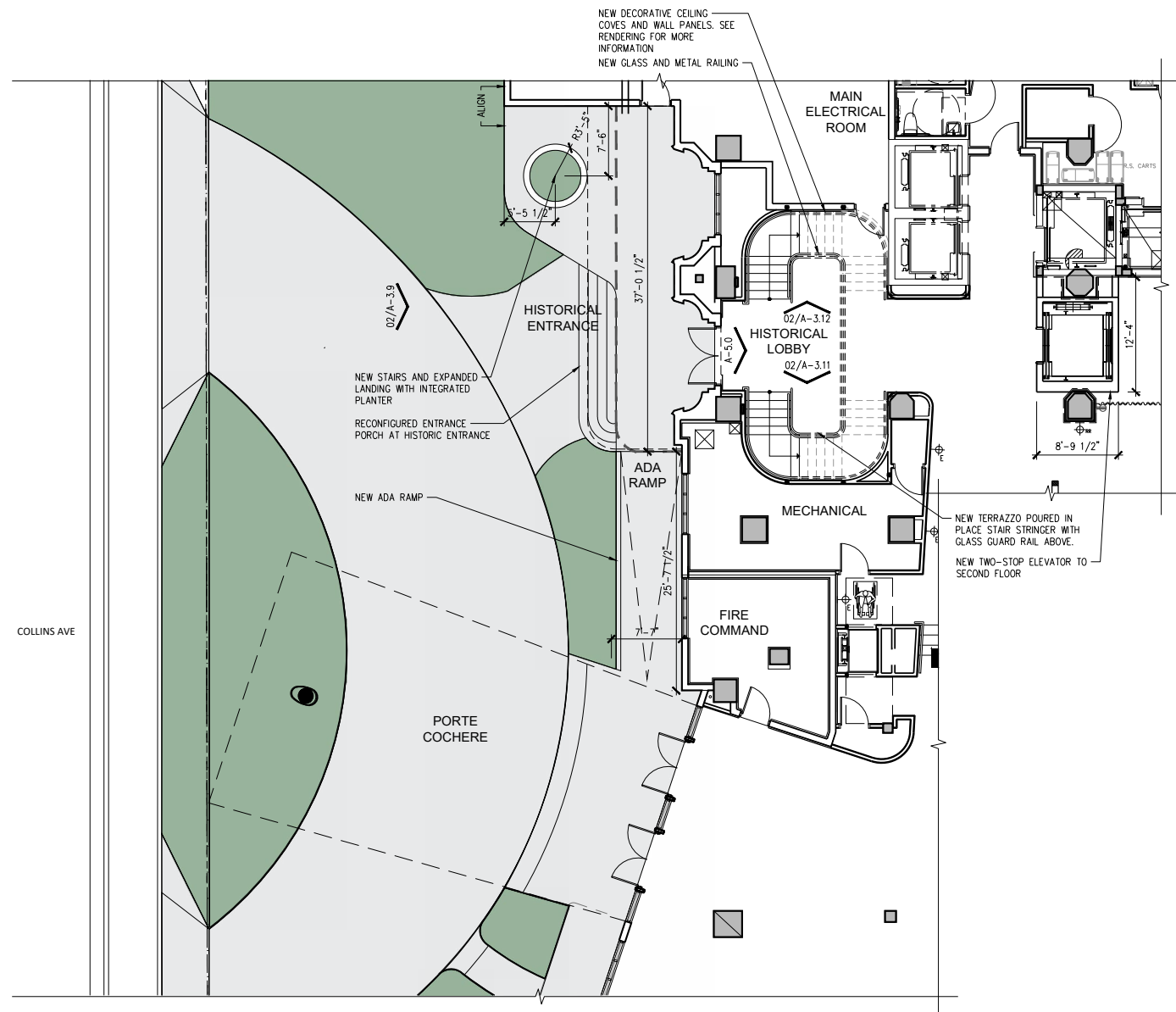
sheet no.

A-2.5


SCALE: AS NOTED



01 ENLARGED GROUND FLOOR DEMOLITION PLAN
1/8" = 1'



02 ENLARGED GROUND FLOOR CONSTRUCTION PLAN
1/8" = 1'



ANDAZ, MIAMI BEACH
4041 COLLINS AVE., MIAMI BEACH, FL 33140
HISTORIC PRESERVATION BOARD SUBMITTAL FOR PROPOSED CANOPY

NOVEMBER XX, 2022: FIRST SUBMITTAL

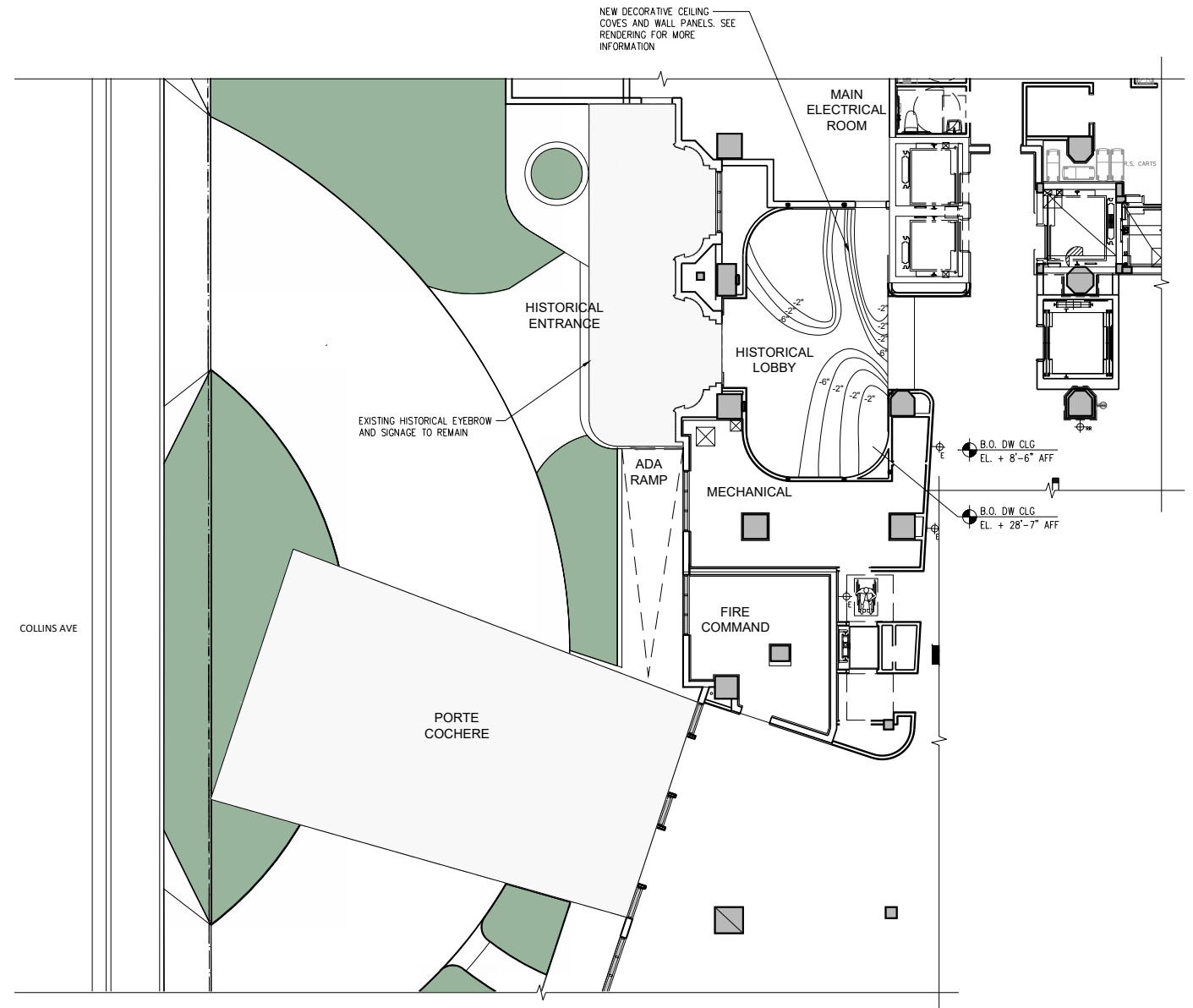
E o A , I n c | 1929 Ponce de Leon Blvd., Coral Gables, Florida 33146 | 3 0 5 . 4 4 4 . 0 9 9 0 | State of Florida Architect of Record Malcolm Berg, AIA License No. AR94424




sheet no.

A-2.6

SCALE: AS NOTED



01 ENLARGED GROUND FLOOR CONSTRUCTION PLAN
 1/8" = 1'



ANDAZ, MIAMI BEACH
4041 COLLINS AVE., MIAMI BEACH, FL 33140
 HISTORIC PRESERVATION BOARD SUBMITTAL FOR PROPOSED CANOPY

NOVEMBER XX, 2022: FIRST SUBMITTAL

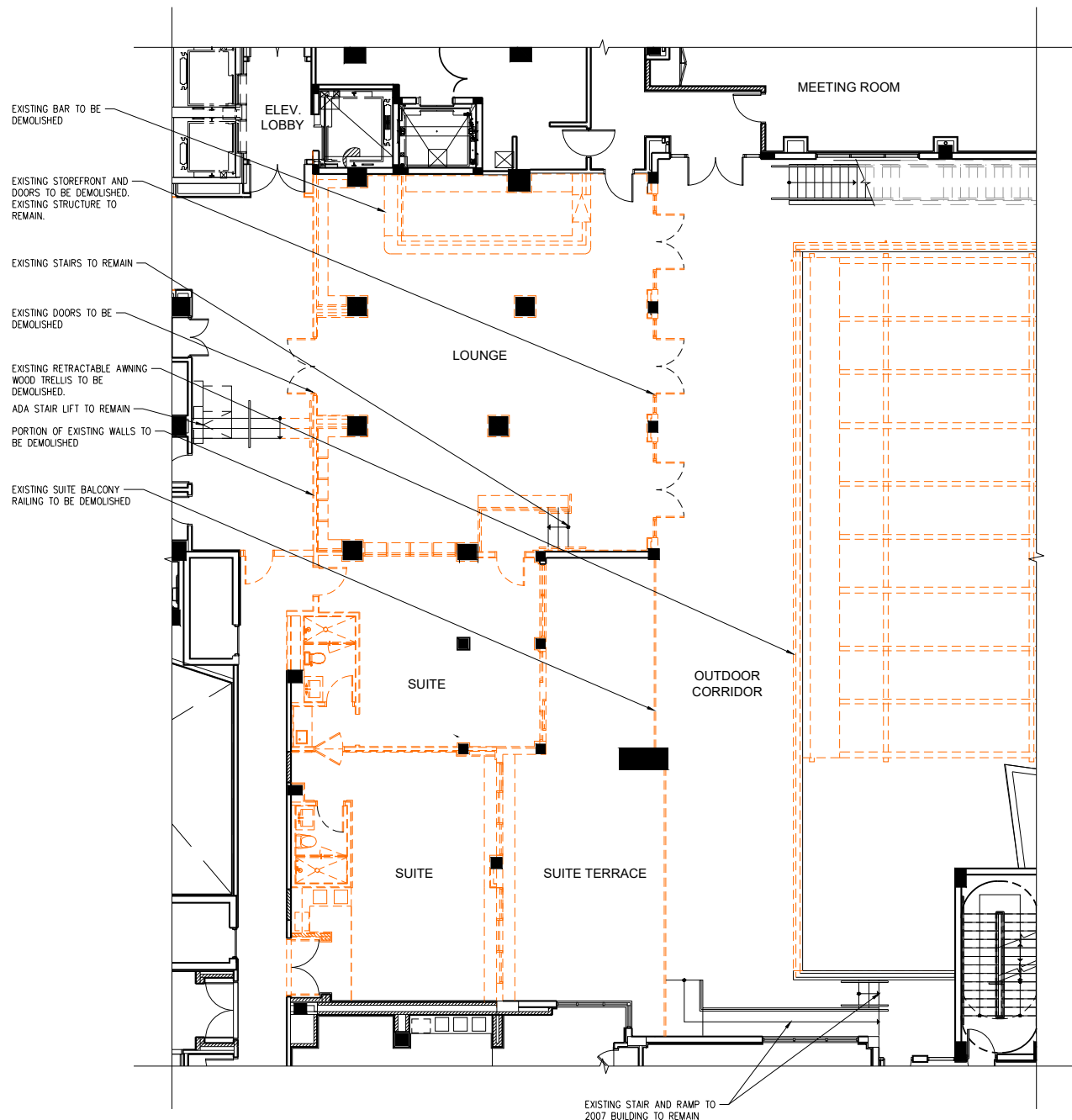
E o A , I n c | 1929 Ponce de Leon Blvd., Coral Gables, Florida 33146 | 3 0 5 . 4 4 4 . 0 9 9 0 | State of Florida Architect of Record Malcolm Berg, AIA License No. AR94424



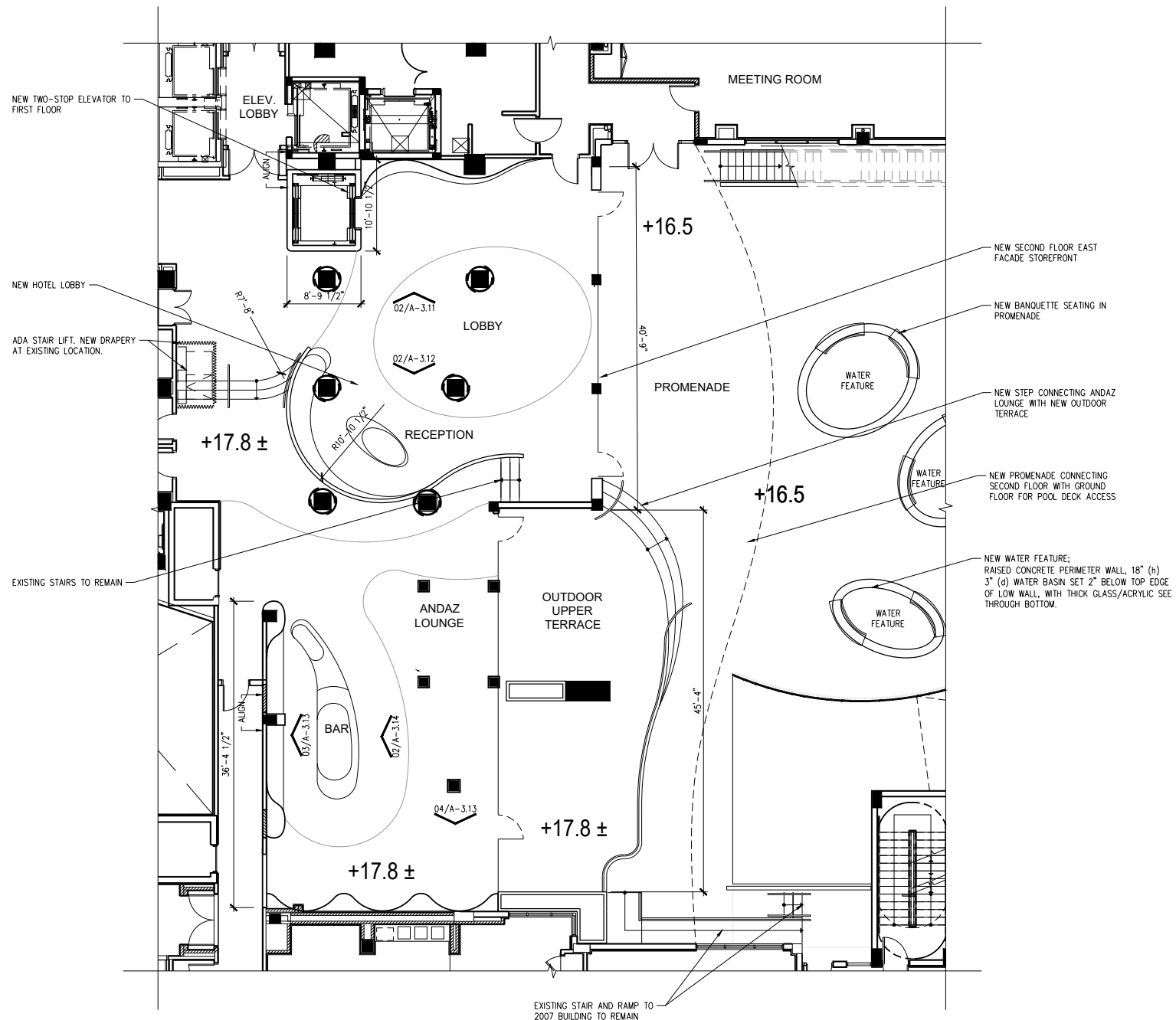
sheet no.

A-2.7


SCALE: AS NOTED



01 ENLARGED GROUND FLOOR DEMOLITION PLAN
1/8" = 1'



02 ENLARGED GROUND FLOOR CONSTRUCTION PLAN
1/8" = 1'



ANDAZ, MIAMI BEACH
4041 COLLINS AVE., MIAMI BEACH, FL 33140
 HISTORIC PRESERVATION BOARD SUBMITTAL FOR PROPOSED CANOPY

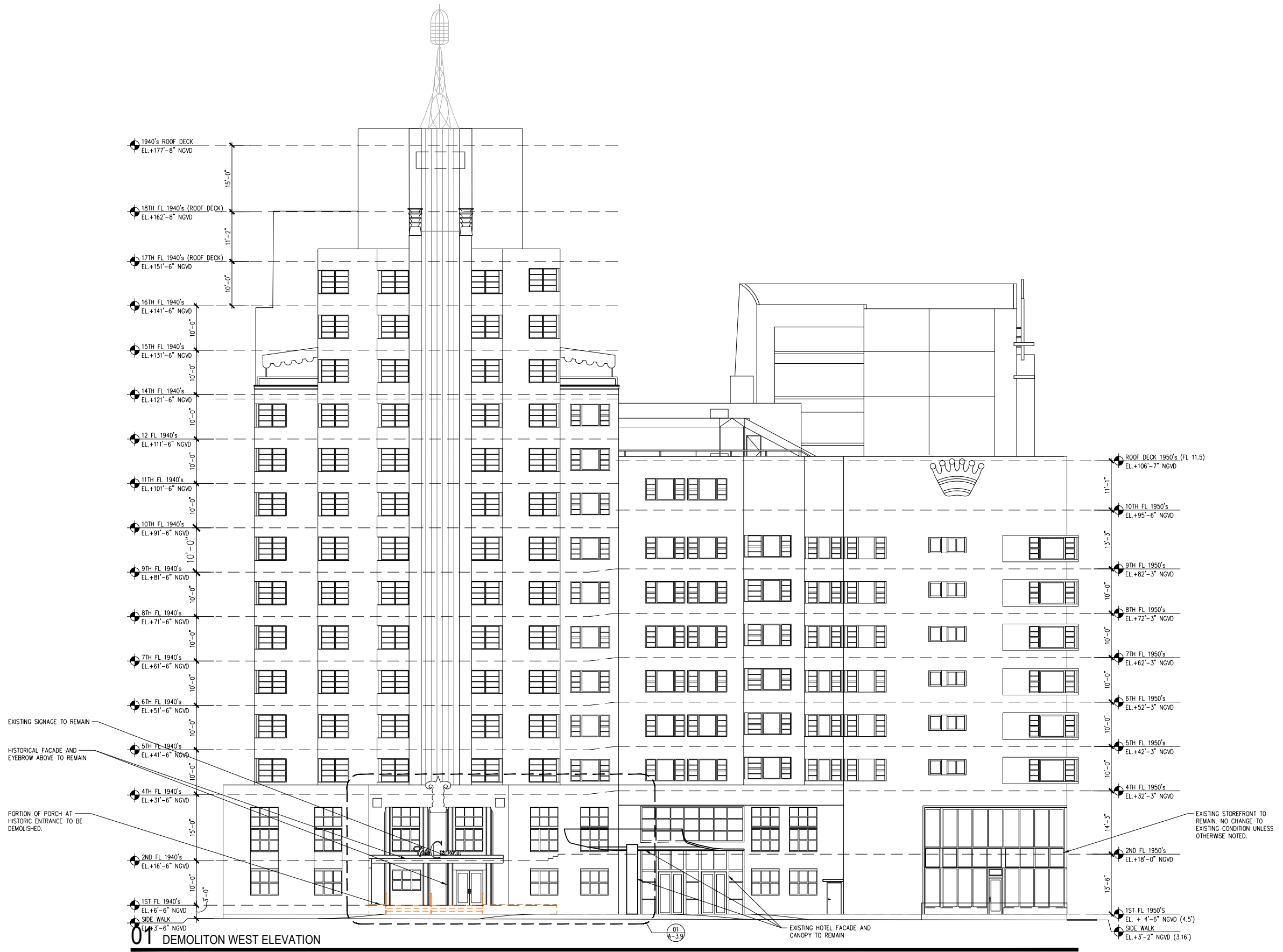
NOVEMBER XX, 2022: FIRST SUBMITTAL



sheet no.


A-2.8

SCALE: AS NOTED



01 DEMOLITION WEST ELEVATION

3/32" = 1'




ANDAZ, MIAMI BEACH
4041 COLLINS AVE., MIAMI BEACH, FL 33140
 HISTORIC PRESERVATION BOARD SUBMITTAL FOR PROPOSED CANOPY
 NOVEMBER XX, 2022: FIRST SUBMITTAL




sheet no.

A-3.0


SCALE: AS NOTED





01 DEMOLITION NORTH ELEVATION (2007 & 1950'S)

3/32" = 1'



ANDAZ, MIAMI BEACH
4041 COLLINS AVE., MIAMI BEACH, FL 33140
 HISTORIC PRESERVATION BOARD SUBMITTAL FOR PROPOSED CANOPY

NOVEMBER XX, 2022: FIRST SUBMITTAL


E o A , I n c | 129 Ponce de Leon Blvd., Coral Gables, Florida 33146 | 3 0 5 . 4 4 4 . 0 9 9 0 | State of Florida Architect of Record Malcolm Berg, AIA License No. AR94424



sheet no.

A-3.2

SCALE: AS NOTED




01 PROPOSED NORTH ELEVATION (2007 & 1950'S)

3/32" = 1'

ANDAZ, MIAMI BEACH
 4041 COLLINS AVE., MIAMI BEACH, FL 33140
 HISTORIC PRESERVATION BOARD SUBMITTAL FOR PROPOSED CANOPY

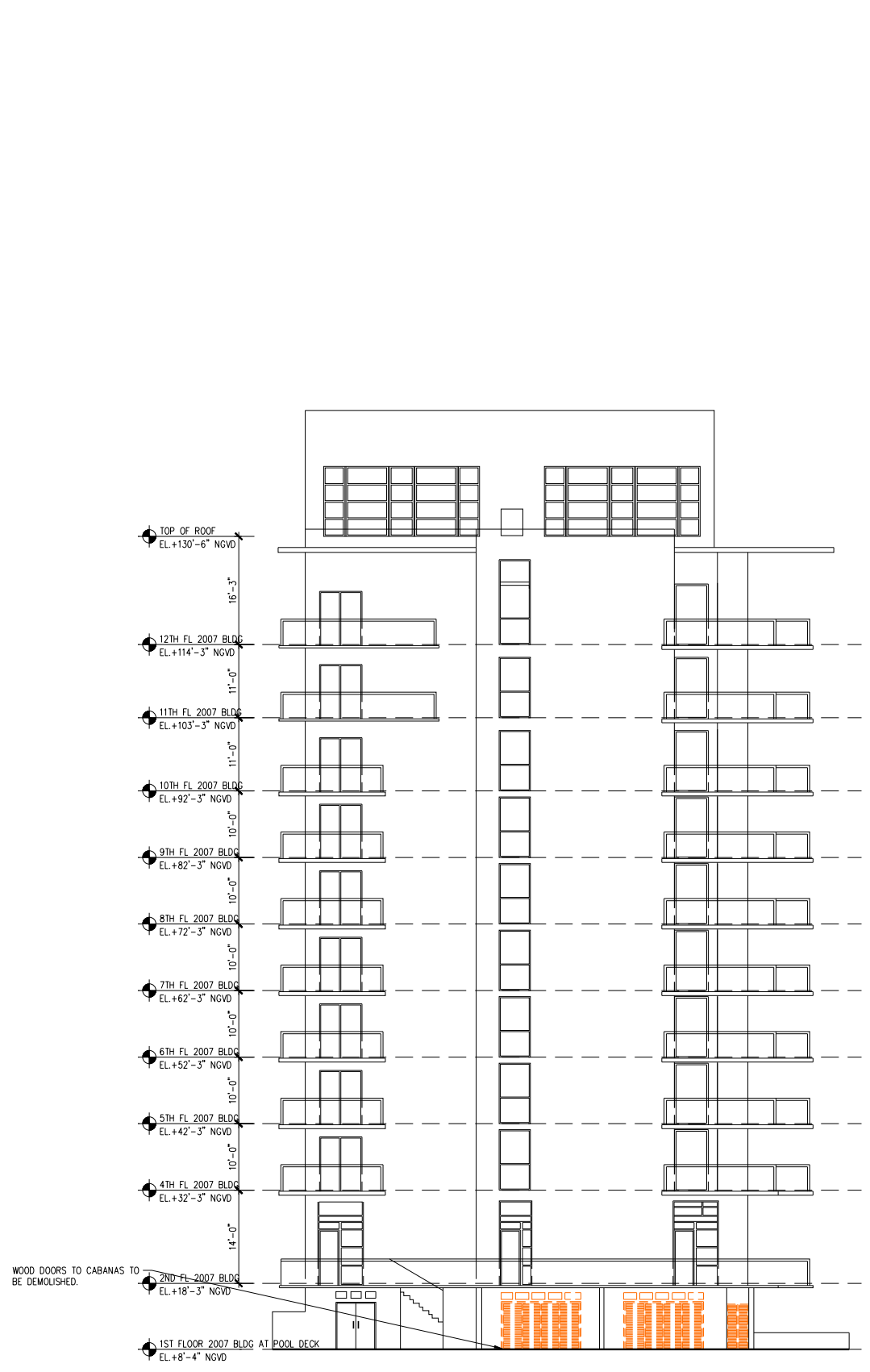
NOVEMBER XX, 2022: FIRST SUBMITTAL



sheet no.


A-3.3

SCALE: AS NOTED




01 EXISTING PARTIAL EAST ELEVATION (2007)

3/32" = 1'



02 EXISTING PARTIAL EAST ELEVATION (2007)

3/32" = 1'



ANDAZ, MIAMI BEACH
4041 COLLINS AVE., MIAMI BEACH, FL 33140
 HISTORIC PRESERVATION BOARD SUBMITTAL FOR PROPOSED CANOPY


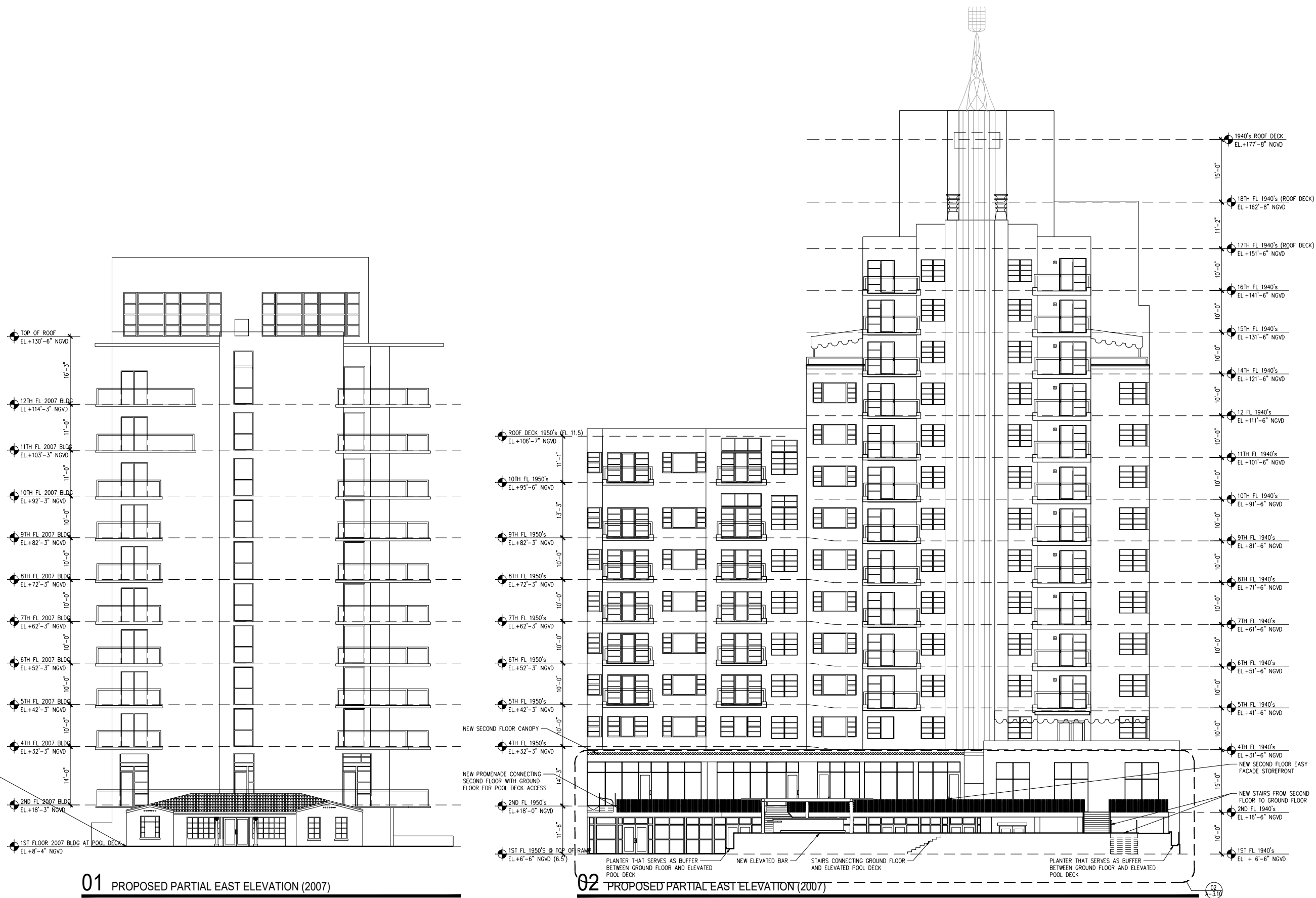
NOVEMBER XX, 2022: FIRST SUBMITTAL



sheet no.

A-3.4

SCALE: AS NOTED



ANDAZ, MIAMI BEACH
4041 COLLINS AVE., MIAMI BEACH, FL 33140
 HISTORIC PRESERVATION BOARD SUBMITTAL FOR PROPOSED CANOPY


NOVEMBER XX, 2022: FIRST SUBMITTAL



sheet no.


A-3.5

SCALE: AS NOTED



01 EXISTING SOUTH ELEVATION

3/32" = 1'



ANDAZ, MIAMI BEACH
4041 COLLINS AVE., MIAMI BEACH, FL 33140
 HISTORIC PRESERVATION BOARD SUBMITTAL FOR PROPOSED CANOPY
 NOVEMBER XX, 2022: FIRST SUBMITTAL


E o a , I n c | 1929 Ponce de Leon Blvd., Coral Gables, Florida 33146 | 3 0 5 . 4 4 4 . 0 9 9 0 | State of Florida Architect of Record Malcolm Berg, AIA License No. AR94424



sheet no.


A-3.6

SCALE: AS NOTED



01 PROPOSED SOUTH ELEVATION

3/32" = 1'



ANDAZ, MIAMI BEACH
4041 COLLINS AVE., MIAMI BEACH, FL 33140
 HISTORIC PRESERVATION BOARD SUBMITTAL FOR PROPOSED CANOPY
 NOVEMBER XX, 2022: FIRST SUBMITTAL


E o a , I n c | 1929 Ponce de Leon Blvd., Coral Gables, Florida 33146 | 3 0 5 . 4 4 4 . 0 9 9 0 | State of Florida Architect of Record Malcolm Berg, AIA License No. AR94424




sheet no.

A-3.7

SCALE: AS NOTED



01 BUILDING SECTION THROUGH POOL DECK AND 1940'S BUILDING
3/32" = 1'



ANDAZ, MIAMI BEACH
4041 COLLINS AVE., MIAMI BEACH, FL 33140
 HISTORIC PRESERVATION BOARD SUBMITTAL FOR PROPOSED CANOPY
 NOVEMBER XX, 2022: FIRST SUBMITTAL

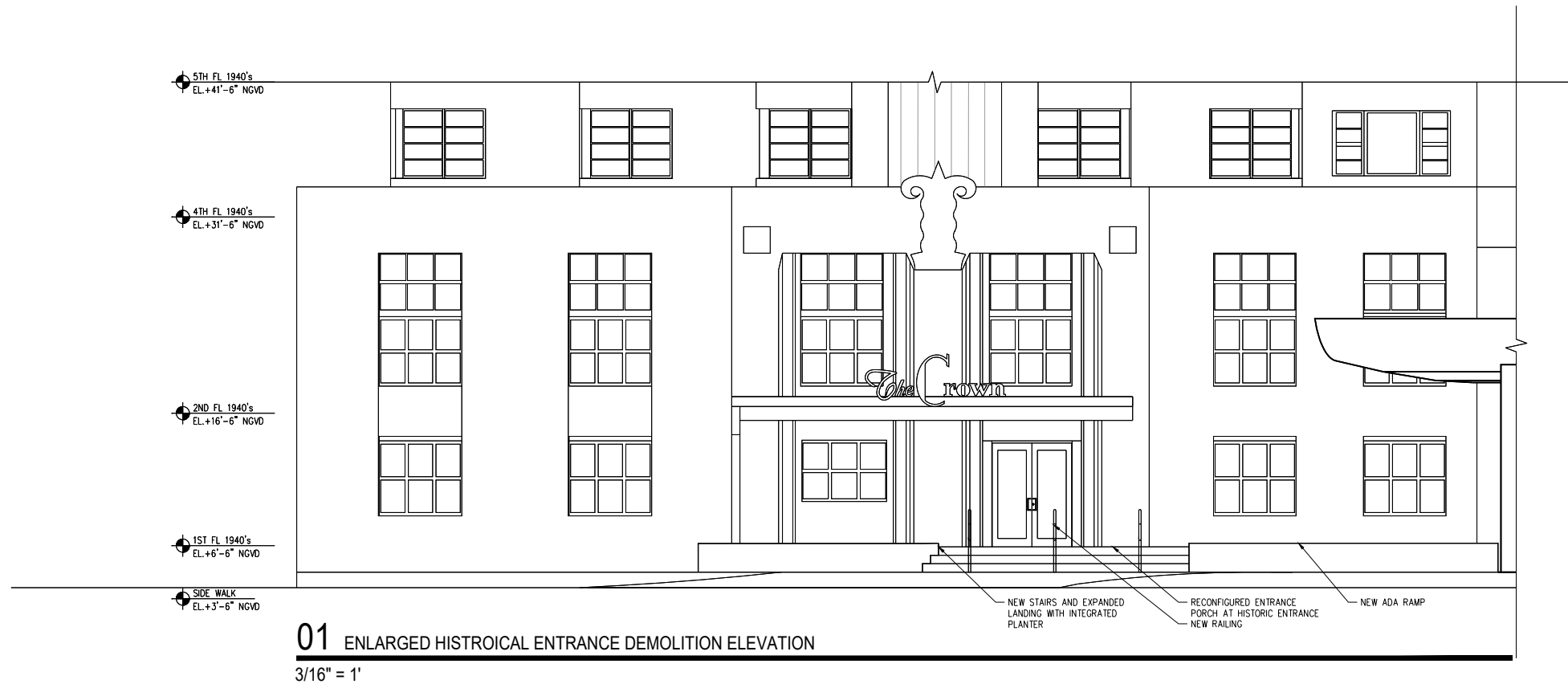
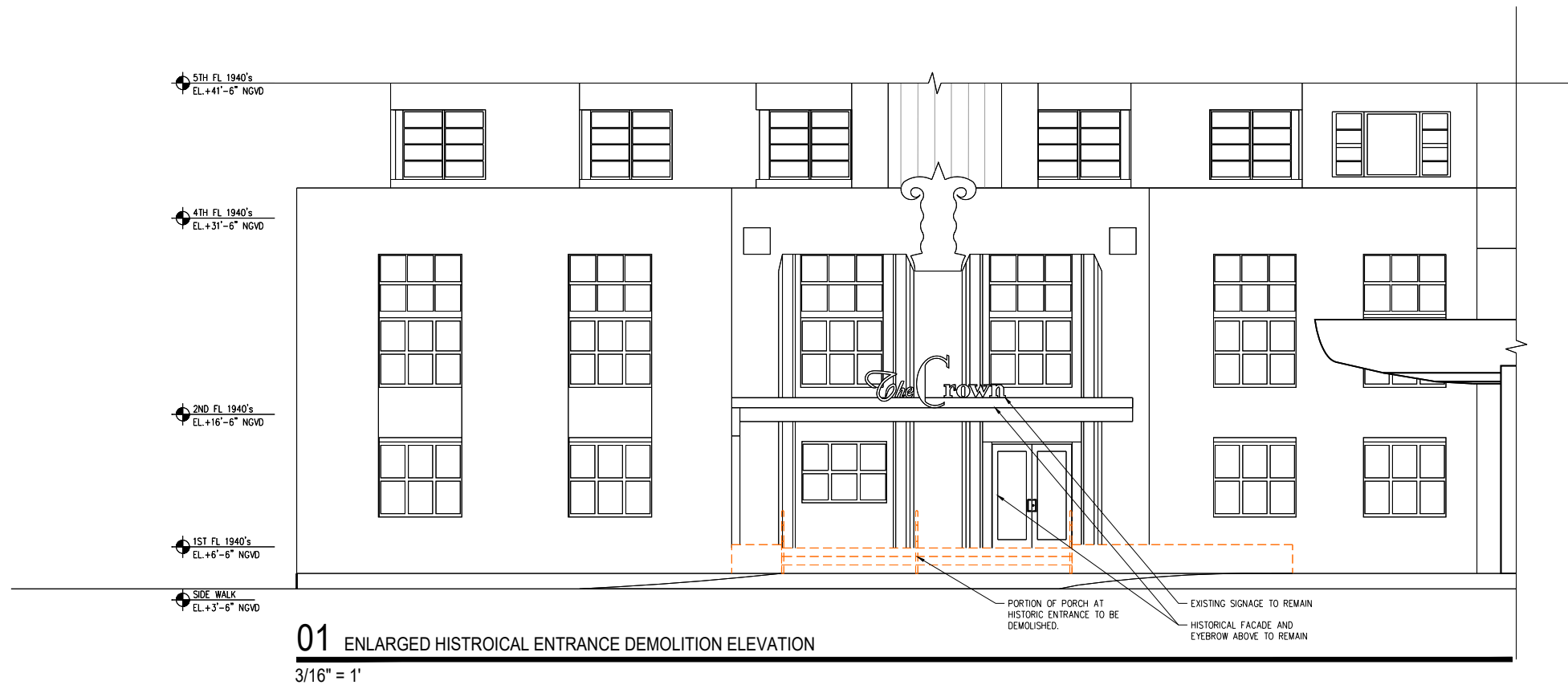
E o A , I n c | 1929 Ponce de Leon Blvd., Coral Gables, Florida 33146 | 3 0 5 . 4 4 4 . 0 9 9 0 | State of Florida Architect of Record Malcolm Berg, AIA License No. AR94424



sheet no.

A-3.8

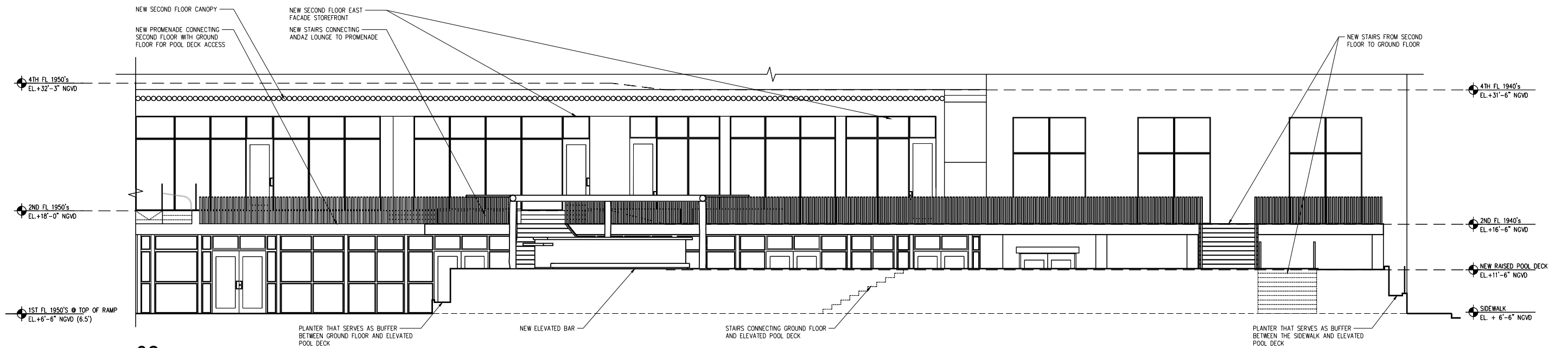
SCALE: AS NOTED






01 ENLARGED EAST FACADE DEMOLITION ELEVATION

3/16" = 1'



02 ENLARGED EAST FACADE PROPOSED ELEVATION

3/16" = 1'



ANDAZ, MIAMI BEACH
 4041 COLLINS AVE., MIAMI BEACH, FL 33140
 HISTORIC PRESERVATION BOARD SUBMITTAL FOR PROPOSED CANOPY

NOVEMBER XX, 2022: FIRST SUBMITTAL

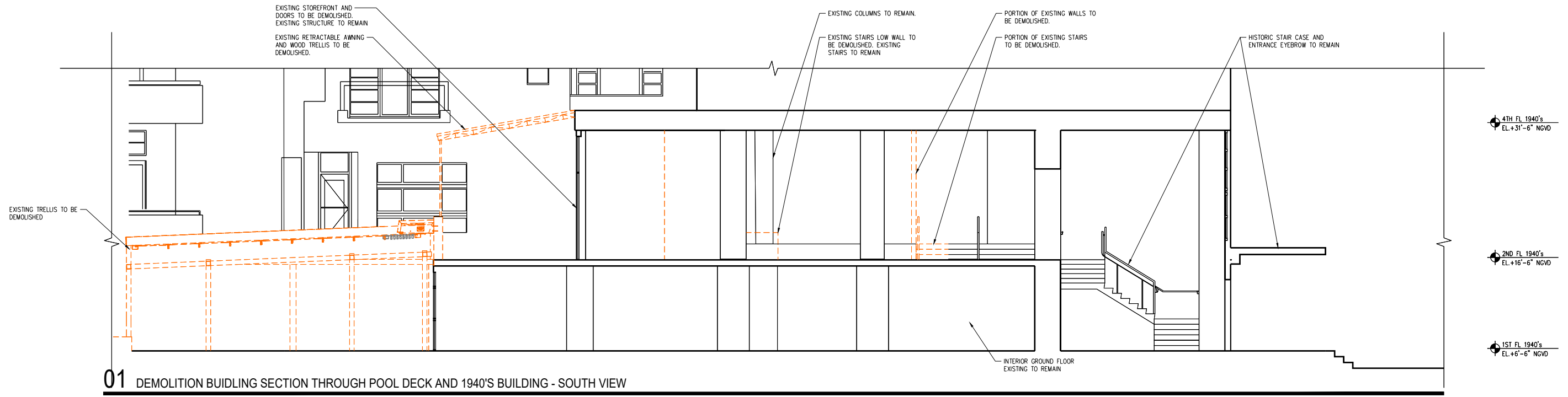
E o a , I n c | 1929 Ponce de Leon Blvd., Coral Gables, Florida 33146 | 3 0 5 . 4 4 4 . 0 9 9 0 | State of Florida Architect of Record Malcolm Berg, AIA License No. AR94424



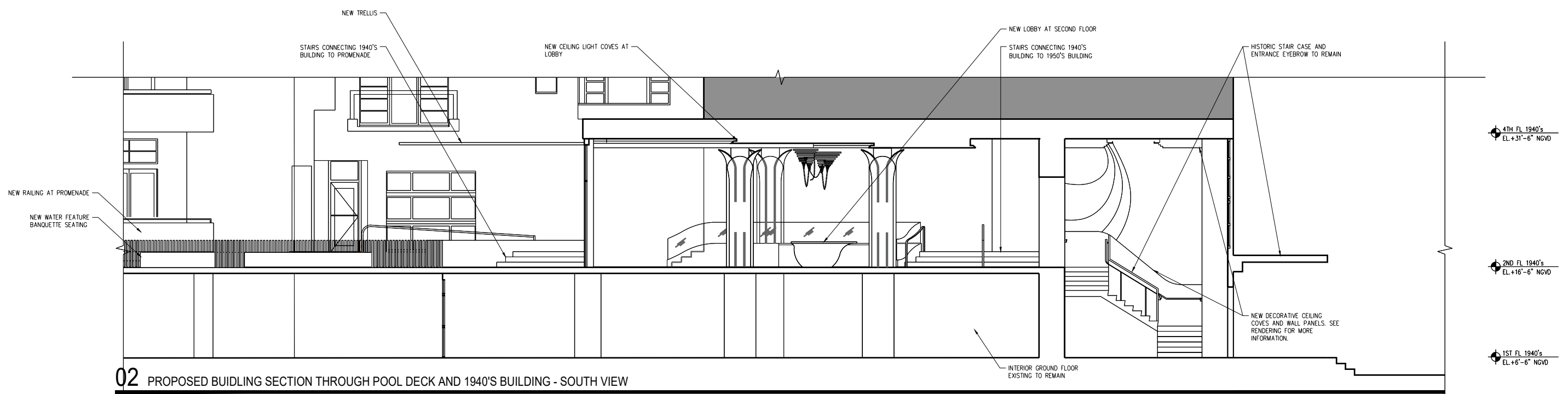
sheet no.

A-3.10


SCALE: AS NOTED



01 DEMOLITION BUILDING SECTION THROUGH POOL DECK AND 1940'S BUILDING - SOUTH VIEW
 3/16" = 1'



02 PROPOSED BUILDING SECTION THROUGH POOL DECK AND 1940'S BUILDING - SOUTH VIEW
 3/16" = 1'



ANDAZ, MIAMI BEACH
4041 COLLINS AVE., MIAMI BEACH, FL 33140
 HISTORIC PRESERVATION BOARD SUBMITTAL FOR PROPOSED CANOPY

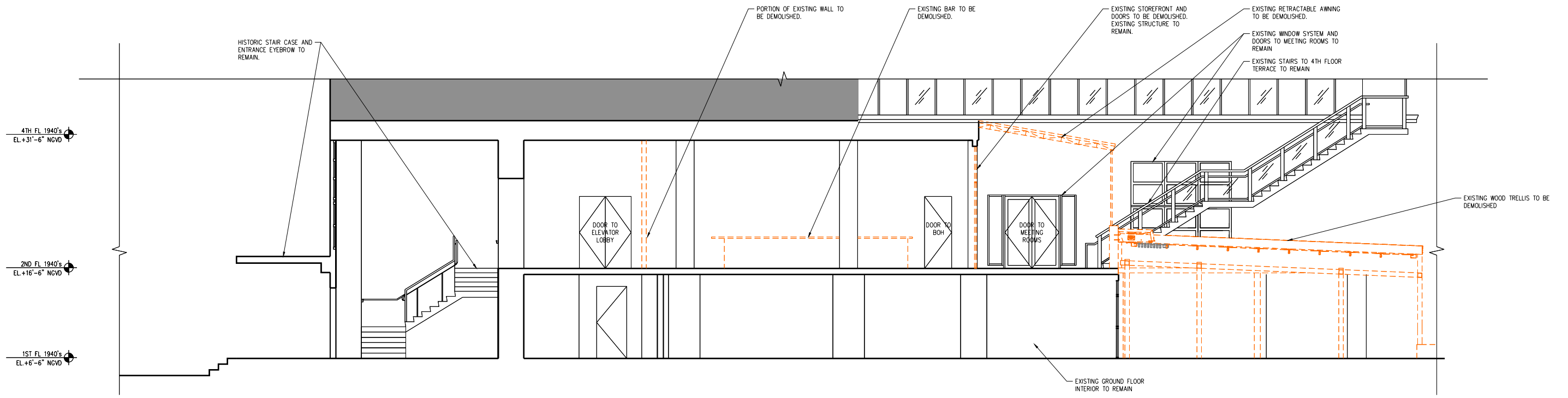
NOVEMBER XX, 2022: FIRST SUBMITTAL



sheet no.

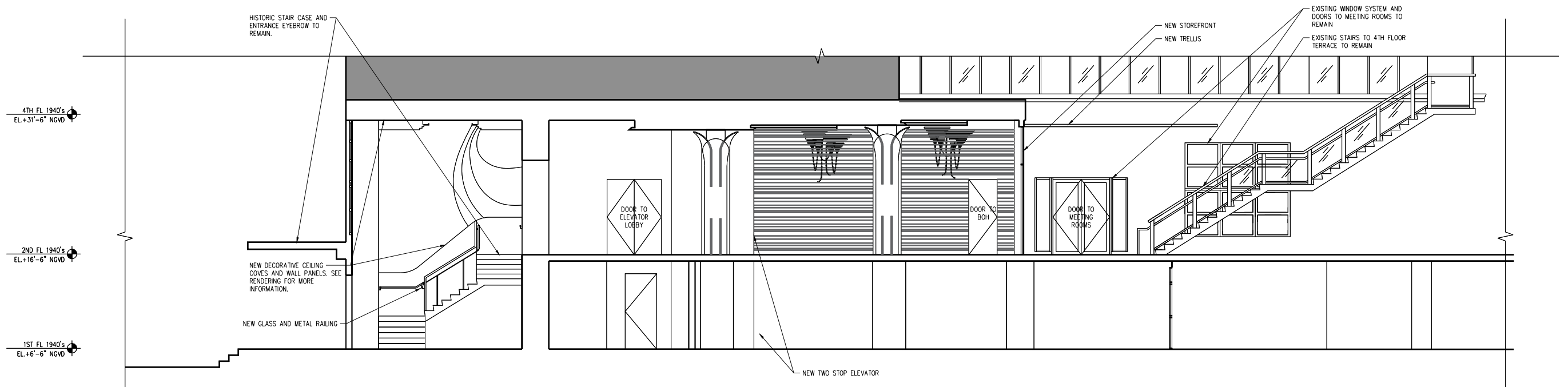
A-3.11

SCALE: AS NOTED




01 DEMOLITION BUILDING SECTION THROUGH POOL DECK AND 1940'S BUILDING - NORTH VIEW

3/16" = 1'



02 PROPOSED BUILDING SECTION THROUGH POOL DECK AND 1940'S BUILDING - NORTH VIEW

3/16" = 1'



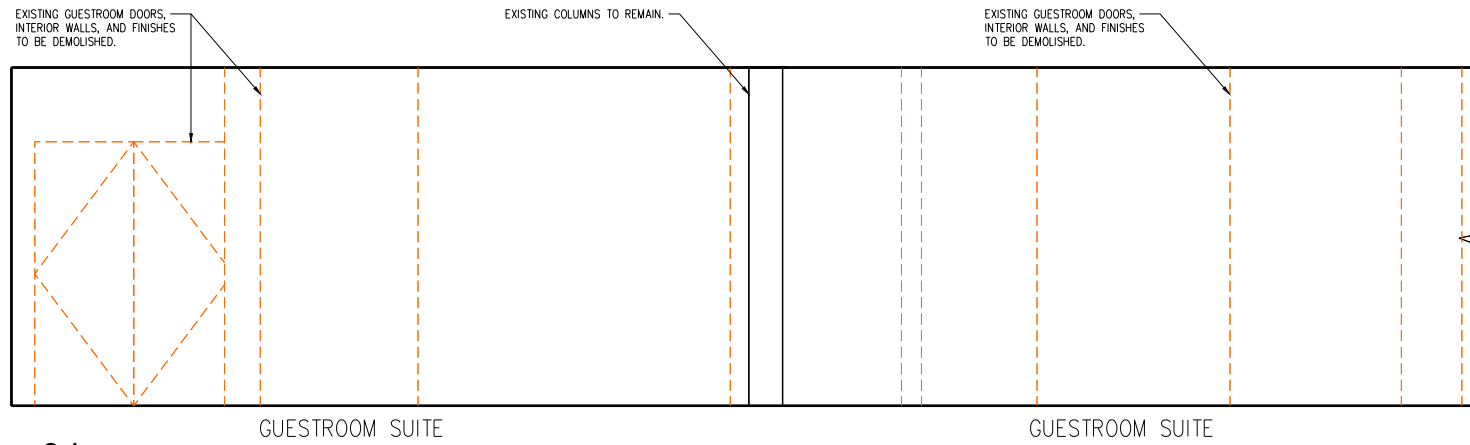
ANDAZ, MIAMI BEACH
4041 COLLINS AVE., MIAMI BEACH, FL 33140
 HISTORIC PRESERVATION BOARD SUBMITTAL FOR PROPOSED CANOPY
 NOVEMBER XX, 2022: FIRST SUBMITTAL



sheet no.

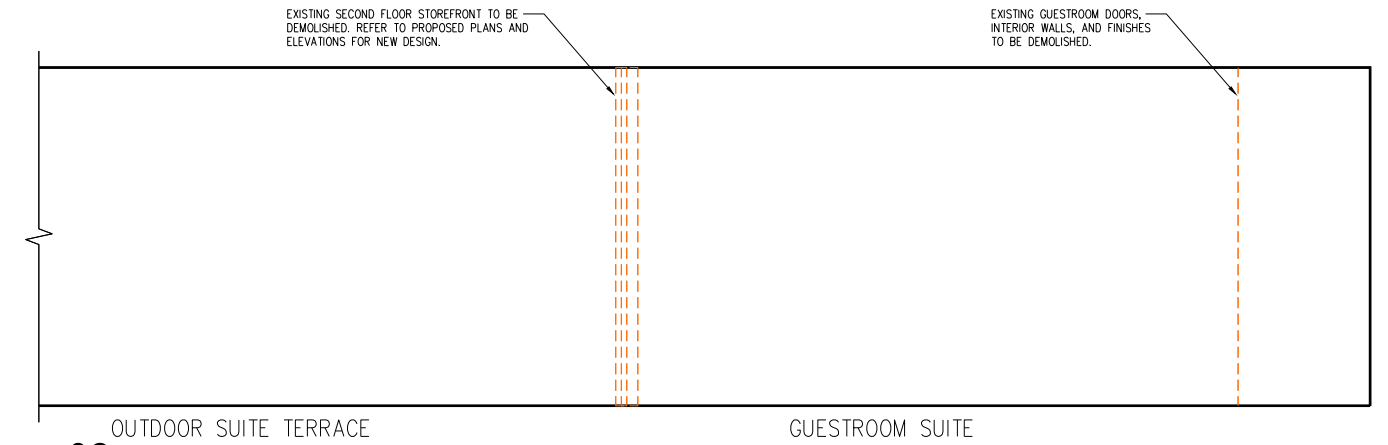
A-3.12

SCALE: AS NOTED



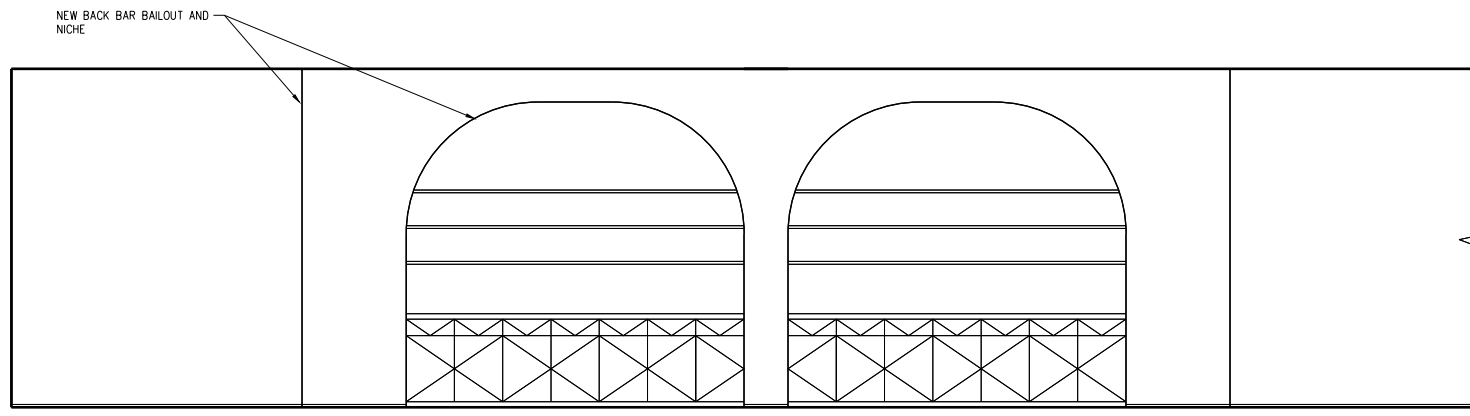
01 DEMOLITION INTERIOR BUILDING SECTION

3/8" = 1'



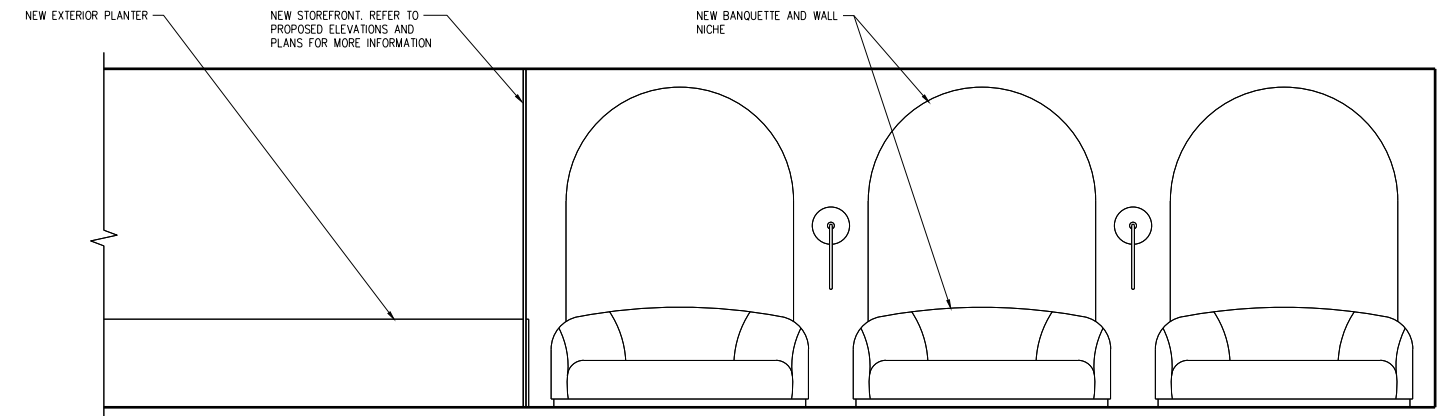
02 DEMOLITION INTERIOR BUILDING SECTION

3/8" = 1'




03 ANDAZ LOUNGE WEST WALL PARTIAL ELEVATION

3/8" = 1'



04 ANDAZ LOUNGE SOUTH WALL ELEVATION

3/8" = 1'



ANDAZ, MIAMI BEACH
 4041 COLLINS AVE., MIAMI BEACH, FL 33140
 HISTORIC PRESERVATION BOARD SUBMITTAL FOR PROPOSED CANOPY

NOVEMBER XX, 2022: FIRST SUBMITTAL

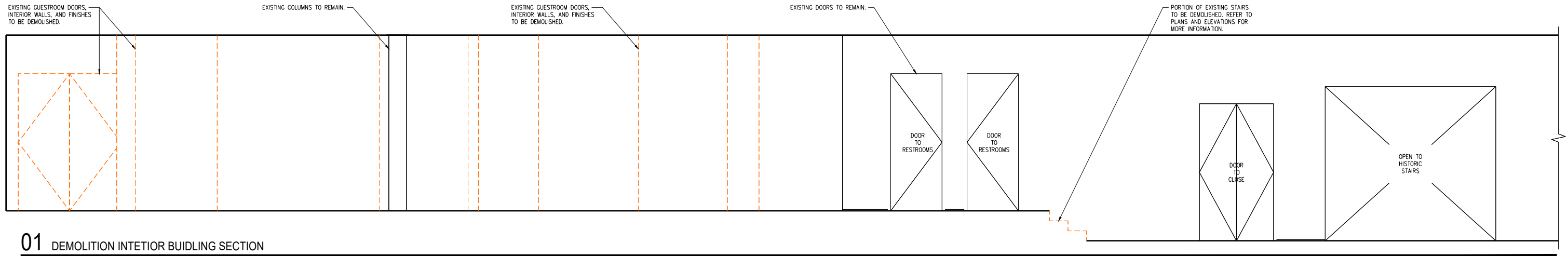
E o A , I n c | 1929 Ponce de Leon Blvd., Coral Gables, Florida 33146 | 3 0 5 . 4 4 4 . 0 9 9 0 | State of Florida Architect of Record Malcolm Berg, AIA License No. AR94424



sheet no.

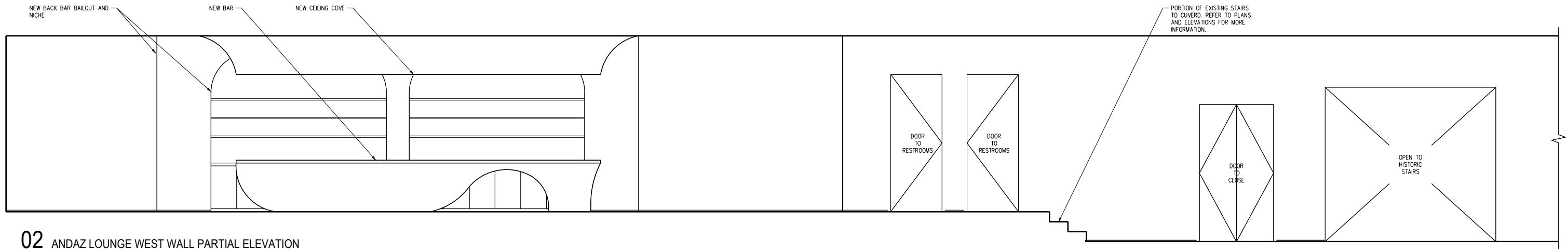
A-3.13

SCALE: AS NOTED




01 DEMOLITION INTETIOR BUIDLING SECTION

3/8" = 1'



02 ANDAZ LOUNGE WEST WALL PARTIAL ELEVATION

3/8" = 1'



ANDAZ, MIAMI BEACH
 4041 COLLINS AVE., MIAMI BEACH, FL 33140
 HISTORIC PRESERVATION BOARD SUBMITTAL FOR PROPOSED CANOPY

NOVEMBER XX, 2022: FIRST SUBMITTAL

E o A , I n c | 1929 Ponce de Leon Blvd., Coral Gables, Florida 33146 | 3 0 5 . 4 4 4 . 0 9 9 0 | State of Florida Architect of Record Malcolm Berg, AIA License No. AR94424

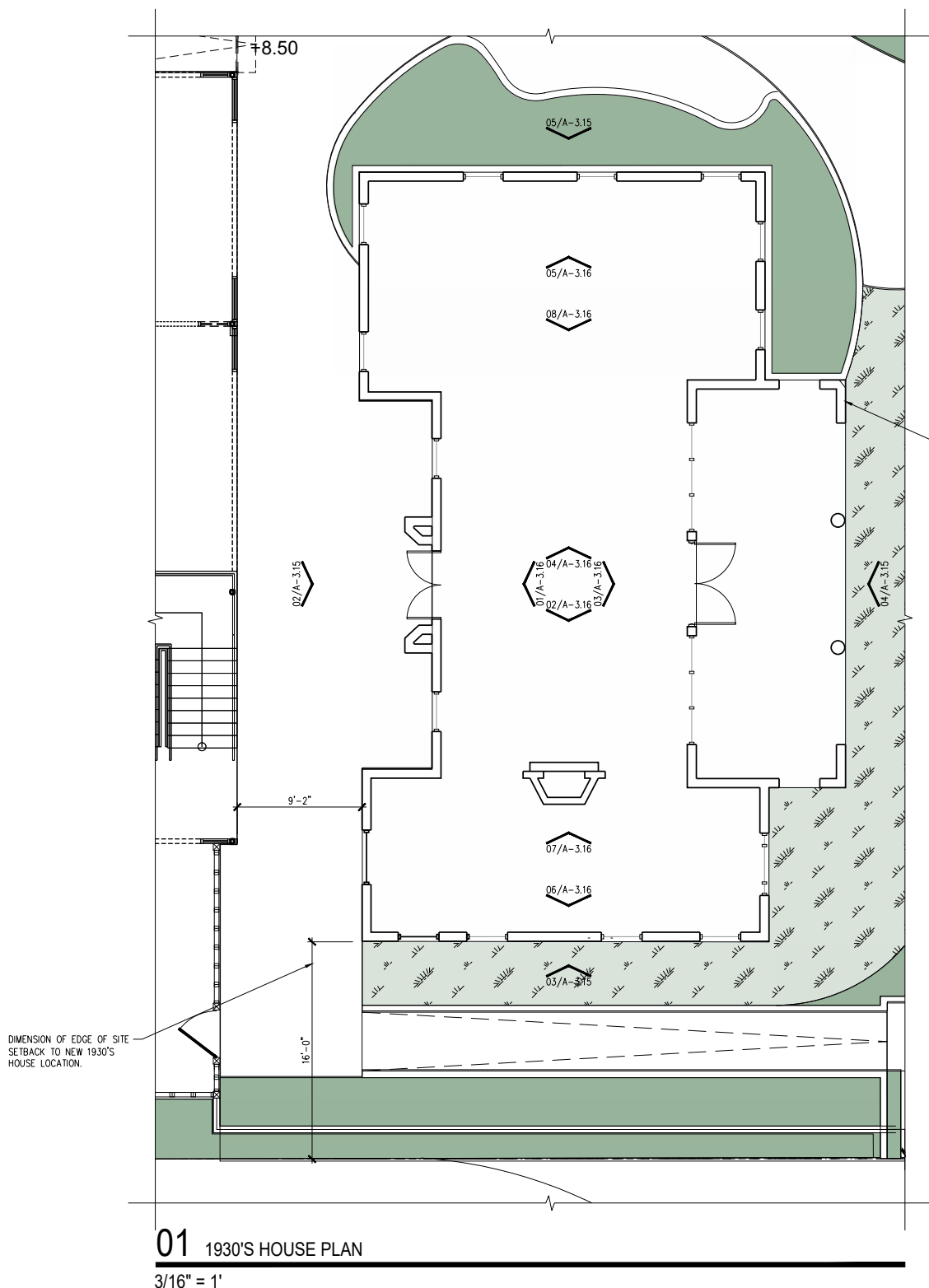


sheet no.

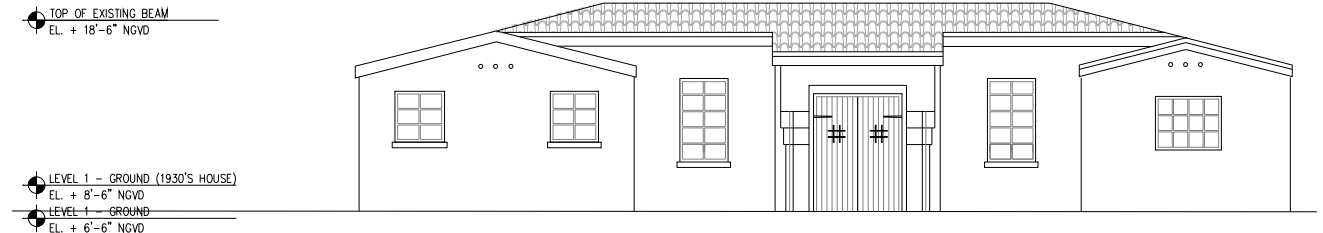
A-3.14

SCALE: AS NOTED

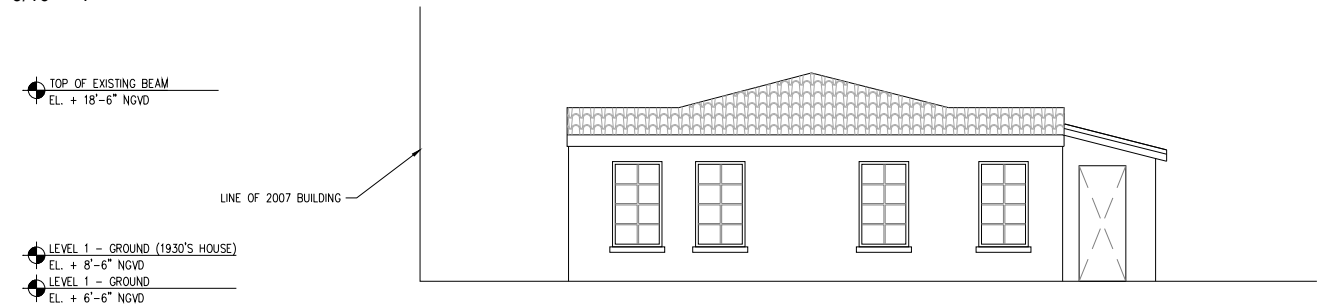
NOTE: EXISTING 1930'S HOUSE INTERIOR AND EXTERIOR TO BE PRESERVED AND RELOCATED TO EAST OF 2007 BUILDING AND SOUTH OF SITE. REFER TO CONSTRUCTION PLAN FOR EXACT LOCATION.



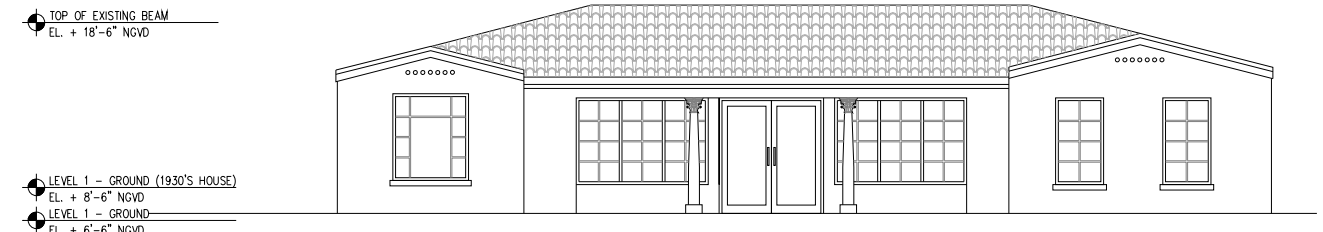
01 1930'S HOUSE PLAN
3/16" = 1'



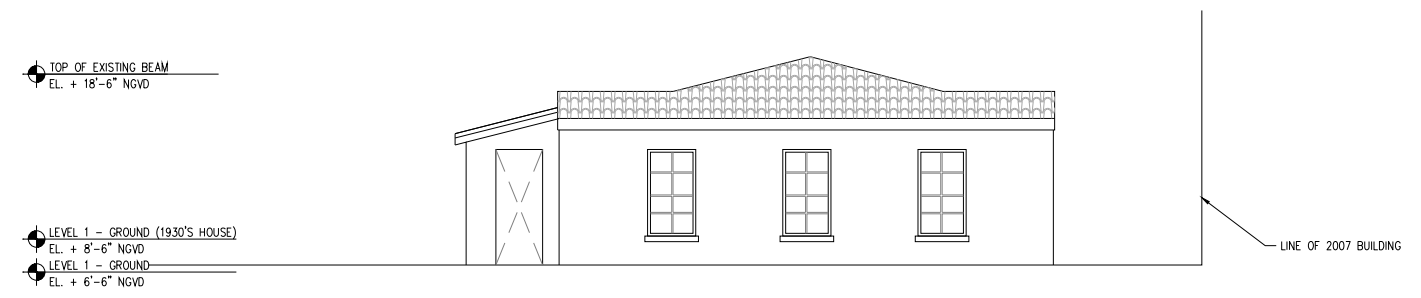
02 NORTH ELEVATION
3/16" = 1'




03 WEST ELEVATION
3/16" = 1'



04 SOUTH ELEVATION
3/16" = 1'



05 EAST ELEVATION
3/16" = 1'



ANDAZ, MIAMI BEACH
4041 COLLINS AVE., MIAMI BEACH, FL 33140
 HISTORIC PRESERVATION BOARD SUBMITTAL FOR PROPOSED CANOPY
 NOVEMBER XX, 2022: FIRST SUBMITTAL

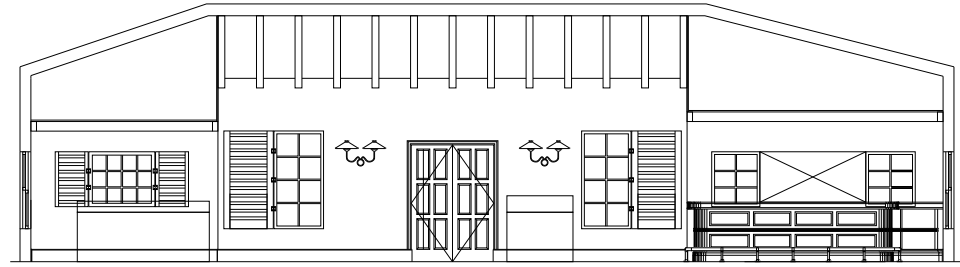


sheet no.

A-3.15

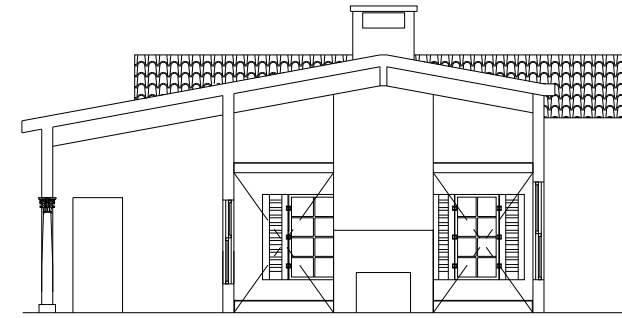
SCALE: AS NOTED

NOTE: EXISTING 1930'S HOUSE INTERIOR AND EXTERIOR TO BE PRESERVED AND RELOCATED TO EAST OF 2007 BUILDING AND SOUTH OF SITE. REFER TO CONSTRUCTION PLAN FOR EXACT LOCATION.



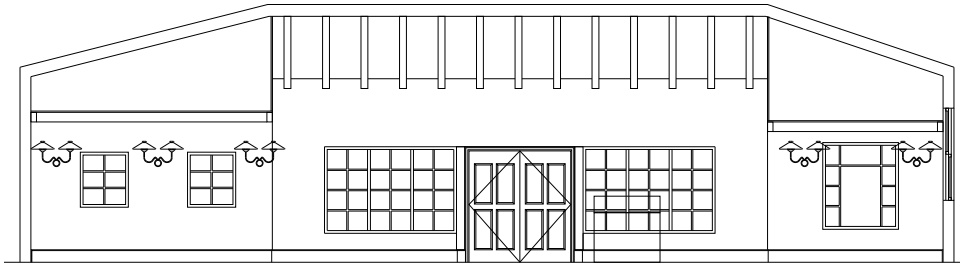
01 INTERIOR NORTH ELEVATION

3/16" = 1'



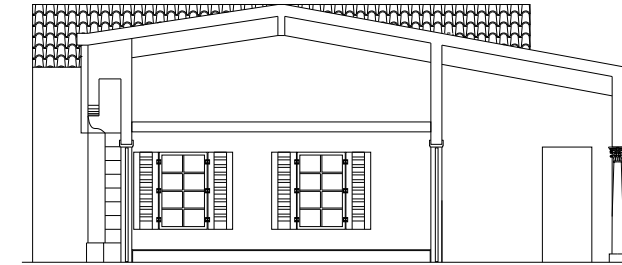
02 INTERIOR WEST ELEVATION

3/16" = 1'



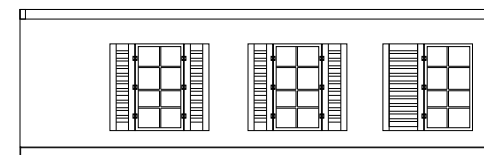
03 INTERIOR SOUTH ELEVATION

3/16" = 1'



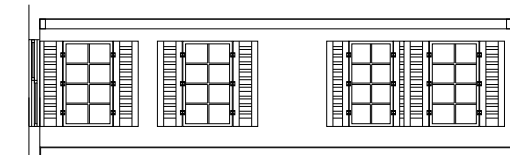
04 INTERIOR EAST ELEVATION

3/16" = 1'



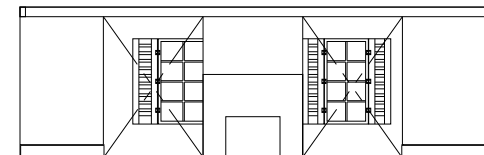
05 INTERIOR EAST ELEVATION

3/16" = 1'



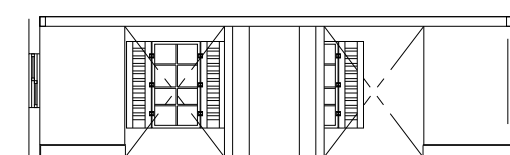
06 INTERIOR WEST ELEVATION

3/16" = 1'




07 INTERIOR WEST ELEVATION

3/16" = 1'



07 INTERIOR EAST ELEVATION

3/16" = 1'



ANDAZ, MIAMI BEACH
4041 COLLINS AVE., MIAMI BEACH, FL 33140
HISTORIC PRESERVATION BOARD SUBMITTAL FOR PROPOSED CANOPY

NOVEMBER XX, 2022: FIRST SUBMITTAL

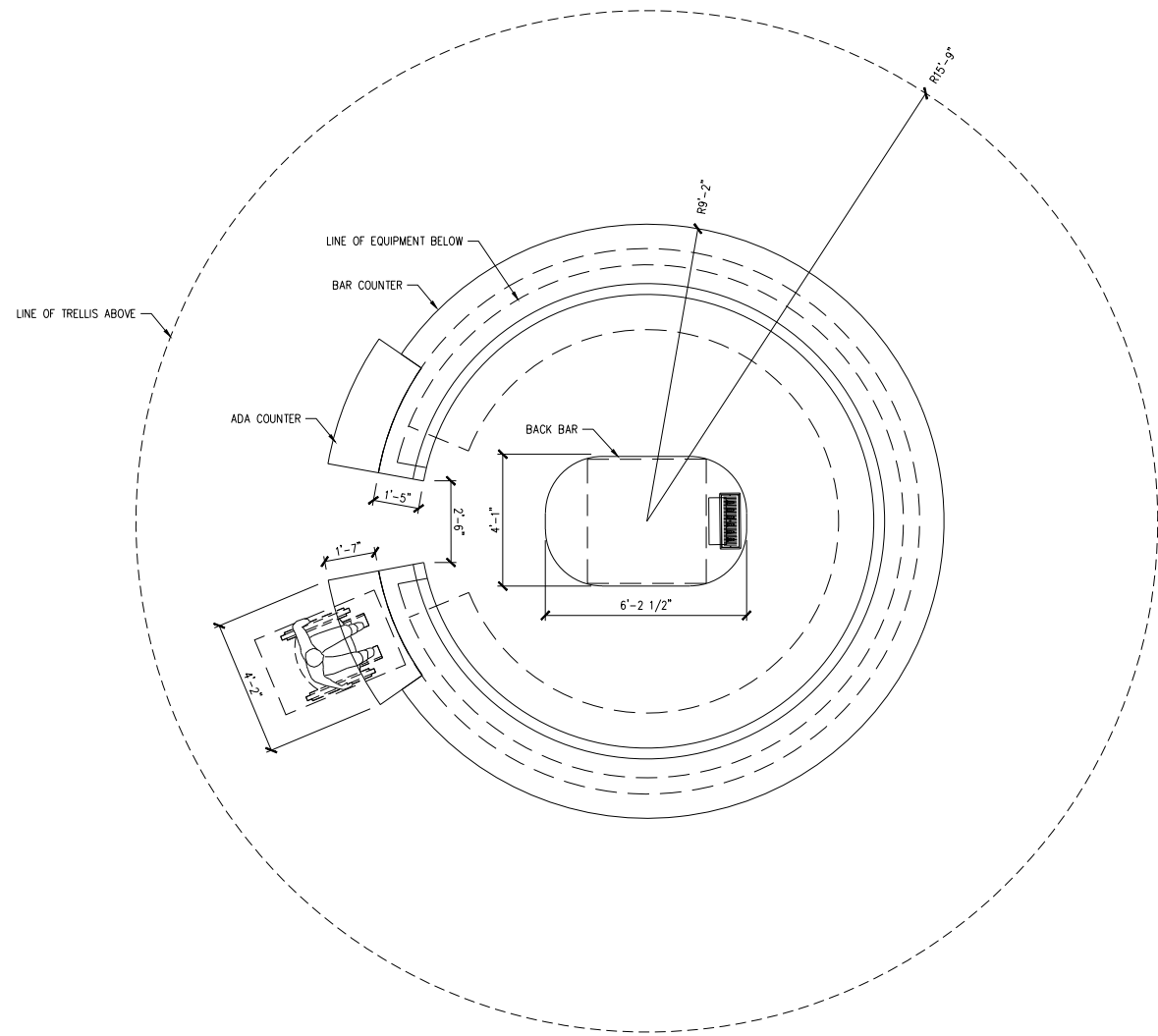
E o A , I n c | 1929 Ponce de Leon Blvd., Coral Gables, Florida 33146 | 3 0 5 . 4 4 4 . 0 9 9 0 | State of Florida Architect of Record Malcolm Berg, AIA License No. AR94424



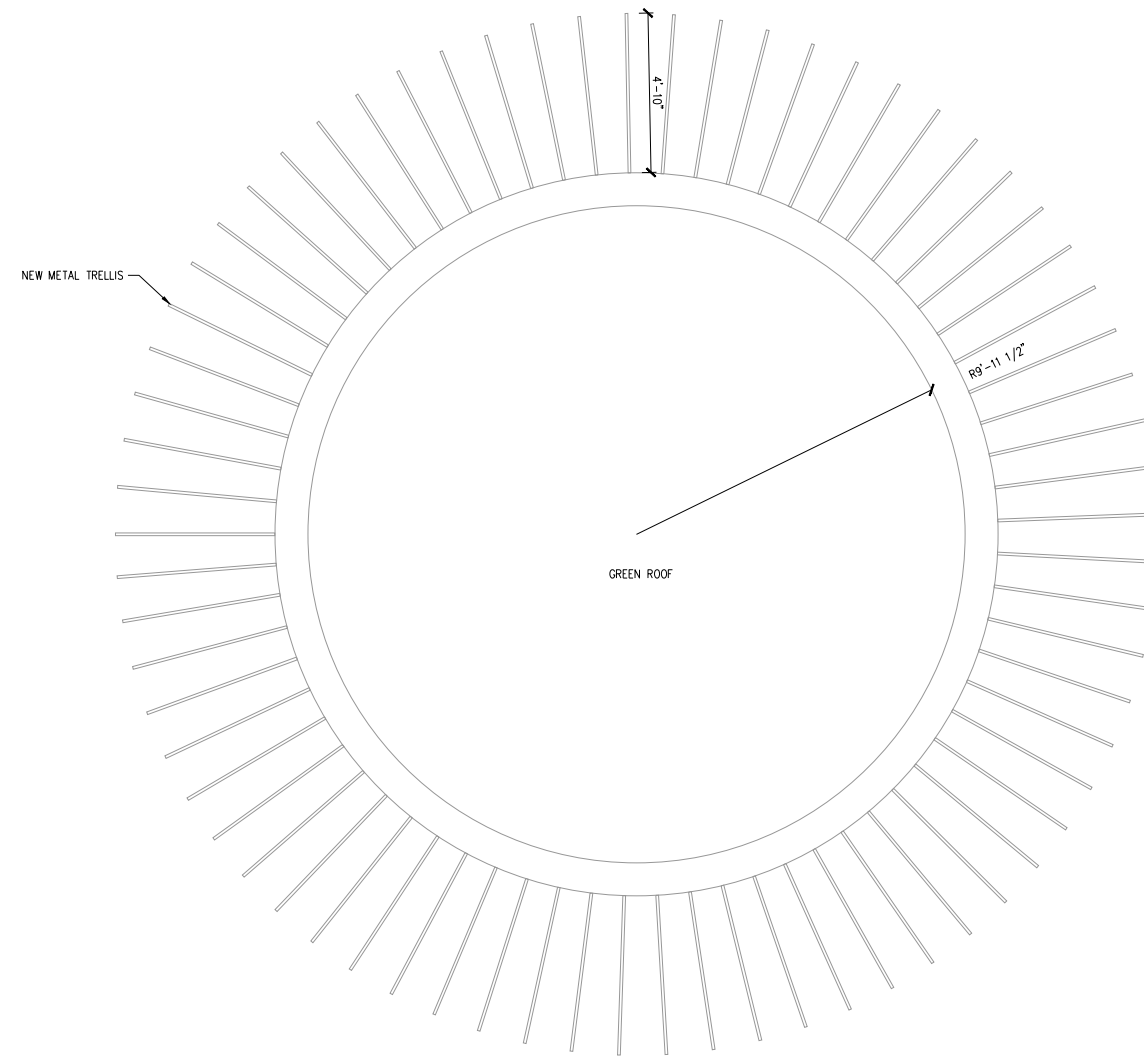
sheet no.

A-3.16

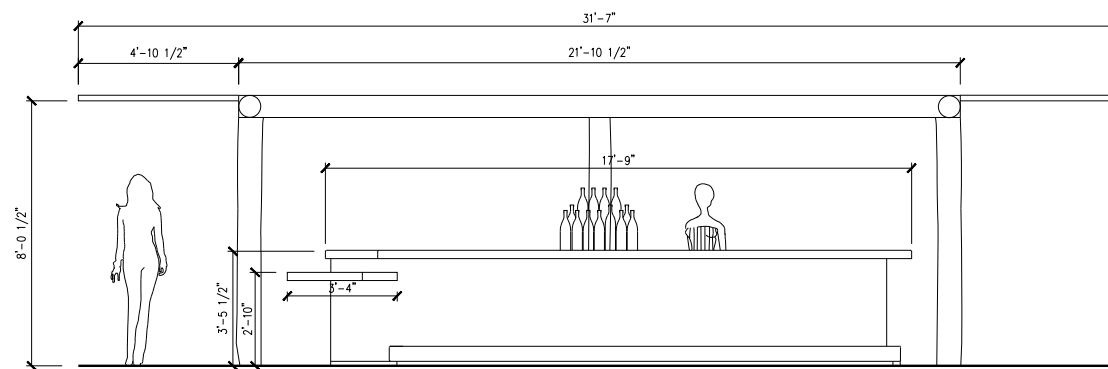
SCALE: AS NOTED



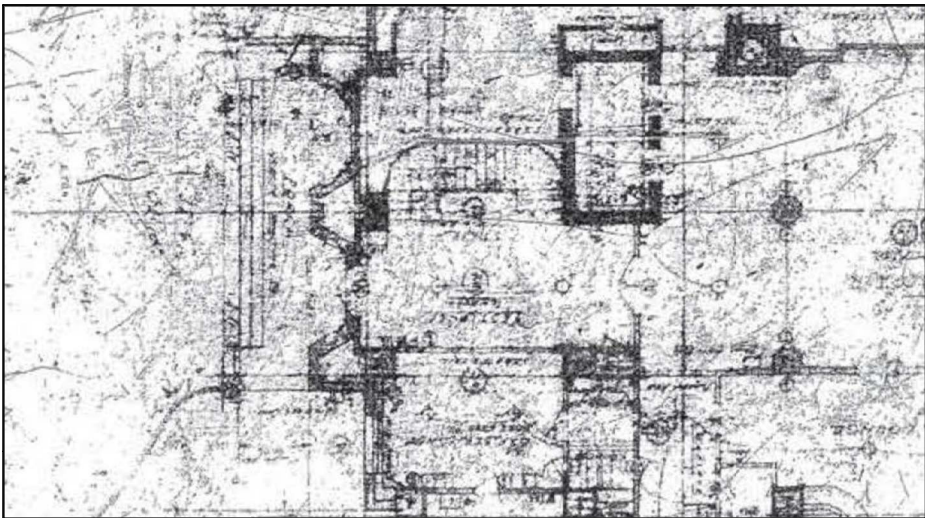
01 POOL DECK BAR PLAN
3/8" = 1'




02 POOL DECK BAR ROOF PLAN
3/8" = 1'



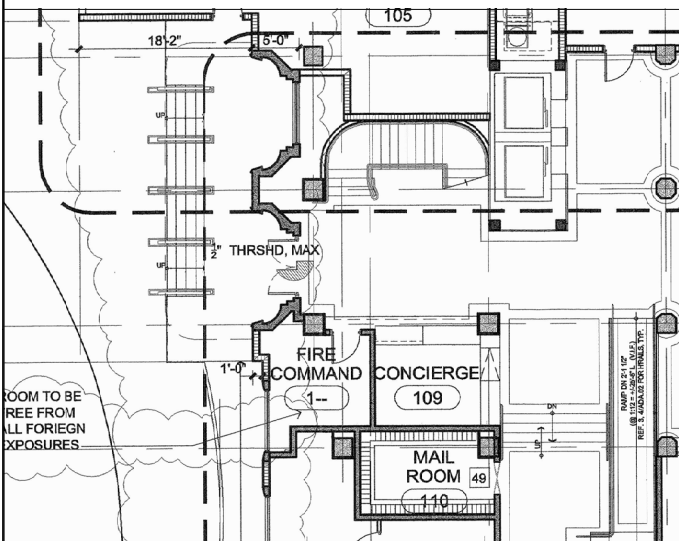
03 POOL DECK BAR ELEVATION
3/8" = 1'



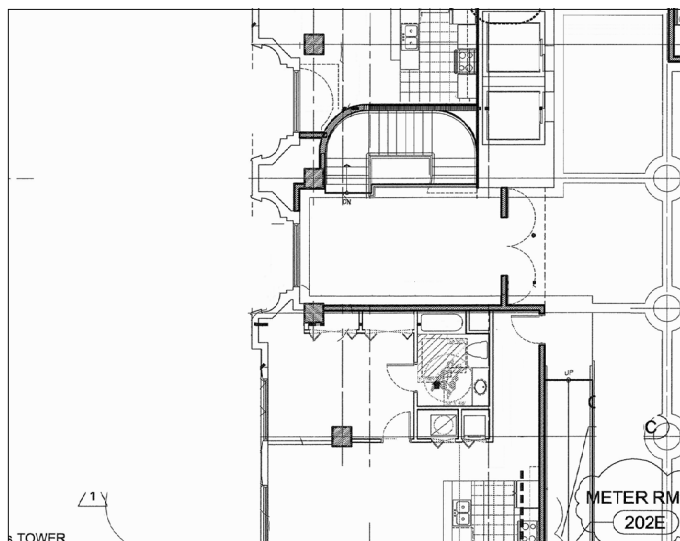
1940s ENTRY LOBBY PLAN - MICROFILMS



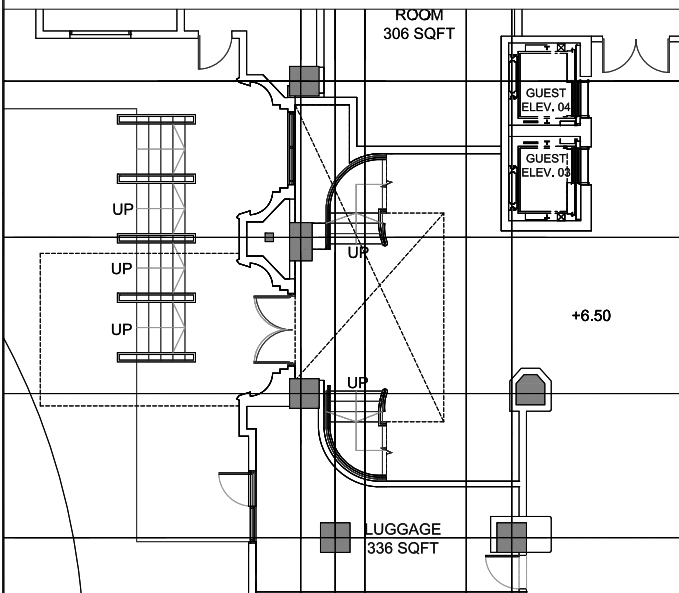
1940s MAIN STAIR ELEVATION - MICROFILMS



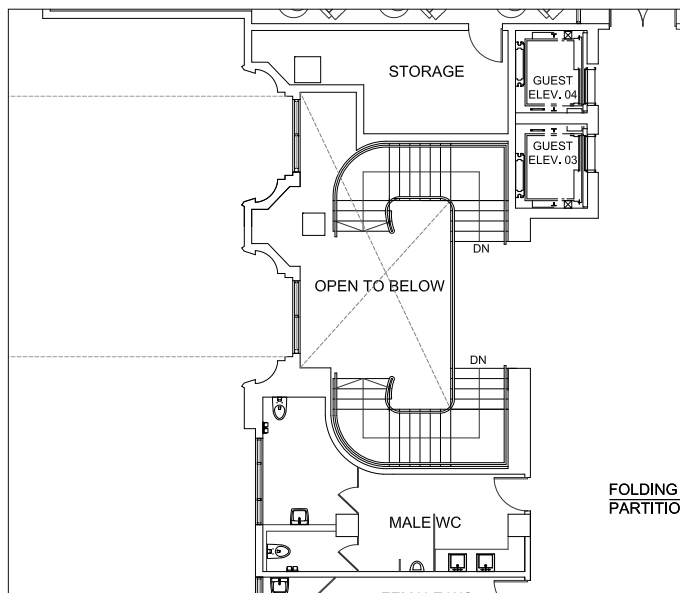
1940s ENTRY LOBBY GROUND FLOOR PLAN - EXISTING CONDITIONS



1940s ENTRY LOBBY SECOND FLOOR PLAN - EXISTING CONDITIONS




1940s ENTRY LOBBY GROUND FLOOR PLAN - PROPOSED DESIGN



1940s ENTRY LOBBY SECOND FLOOR PLAN - PROPOSED DESIGN



1940s ENTRY LOBBY - EXISTING CONDITIONS - PICTURES




ANDAZ, MIAMI BEACH
 4041 COLLINS AVE., MIAMI BEACH, FL 33140
 HISTORIC PRESERVATION BOARD SUBMITTAL FOR PROPOSED CANOPY

NOVEMBER XX, 2022: FIRST SUBMITTAL





HISTORIC LOBBY EXISTING CONDITIONS



HISTORIC LOBBY EXISTING CONDITIONS



HISTORIC LOBBY PROPOSED DESIGN



2ND FLOOR LOUNGE EXISTING CONDITIONS



2ND FLOOR LOUNGE EXISTING CONDITIONS



2ND LOBBY PROPOSED DESIGN