

SCOPE OF WORK

A NEW 4 STORY PRIVATE ELEMENTARY AND MIDDLE SCHOOL BUILDING SERVING GRADES 3 THROUGH 8, WITH 1 CLASS PER GRADE.

Basecamp305

MIAMI BEACH - FLORIDA

HISTORIC PLANNING BOARD
FINAL SUBMISSION - JANUARY 10, 2023

ARQUITECTONICA

2900 Oak Avenue Miami, Florida 33133
TEL. 305.372.1812 FAX. 305.372.1175
www.arquitectonica.com

Basecamp305
Historic Preservation Board Submission
251 Washington Avenue, Miami Beach, FL 33139

DRAWING: COVER SHEET

SCALE:

DATE: January 10, 2023

A0.0

DRAWING INDEX

A0.0	COVER SHEET
A0.1	DRAWING INDEX
A0.2	ZONING DATA
A0.3	LOCATION MAPS
A0.4	SITE PHOTOS
A0.5	SITE CONTEXT PHOTOS
A0.6	CONTEXT PHOTOS
V1.0	SURVEY
A1.0	SITE PLAN
A2.0	LOWER FLOOR PLAN
A3.0	1ST. FLOOR PLAN
A4.0	2ND. FLOOR PLAN
A5.0	3RD. FLOOR PLAN
A6.0	4TH. FLOOR PLAN
A7.0	ROOF PLAN
A8.0	BUILDING SECTION
A9.0	WASHINGTON AVE CONTEXT ELEV
A10.0	WEST ELEVATION
A11.0	NORTH ELEVATION
A12.0	EAST ELEVATION
A13.0	SOUTH ELEVATION
A14.0	WASHINGTON AVE. RENDERING
A15.0	WASHINGTON AVE. RENDERING EYE LEVEL
A16.0	COLLINS COURT RENDERING
A17.0	FLAGPOLE & FLAG DETAILS
A18.0	MONUMENT SIGN DETAILS
A19.0	EQUIPMENT & MACHINE RM DETAILS
A20.0	OPEN SPACE DIAGRAMS
A21.0	FAR DIAGRAMS
A22.0	FAR DIAGRAMS
A23.0	FAR DIAGRAMS
A24.0	GROSS FLOOR AREA DIAGRAMS
A25.0	ALTERNATE EAST ELEVATION

Zoning Information

Lot Addresses: 251 WASHINGTON AVE - MIAMI BEACH, FL 33139
 Zoning District: R-PS3 Residential Performance Standard District, Medium High Density
 Overlays: Ocean Beach Historic District
 Flood Zone: AE 8
 Use: Institutional

Lot Occupation Required Provided

Lot Area: 5,750 sf min. **13,000 sf (0.298 acres)**
 Lot Width: 50 ft min. **100 ft**
 Floor Area Ratio(FAR): Max 1.75 = Max. 22,750 sf **22,612 sf**
 Open Space Ratio: 0.70 min = 9,100 sf **7,582 sf**
 Open Space at grade: Equal to 0.70 Setback Area = 1,826 sf **2,083 sf**
 Open Space areas below 50' from freeboard: 9,100 sf - 2,083 sf = 7,017 sf min **4,653 sf**
 The 2,364 SF balance of open space requirement shall be fulfilled in fees to the Pointe Streetscape fund

Buidling Setbacks Required Provided

PARKING
 Front - Washington Avenue: 5 ft min. **5 ft**
 Interior Side: 5 ft min. **7.5 ft**
 Rear: 5 ft min. **5 ft**

PEDESTAL
 Front - Washington Avenue: 5 ft max / min **5 ft**
 Interior Side: 7.5 ft min **7.5 ft**
 Rear: 10% Lot depth = 13 ft **13 ft**

Building Height Required Provided

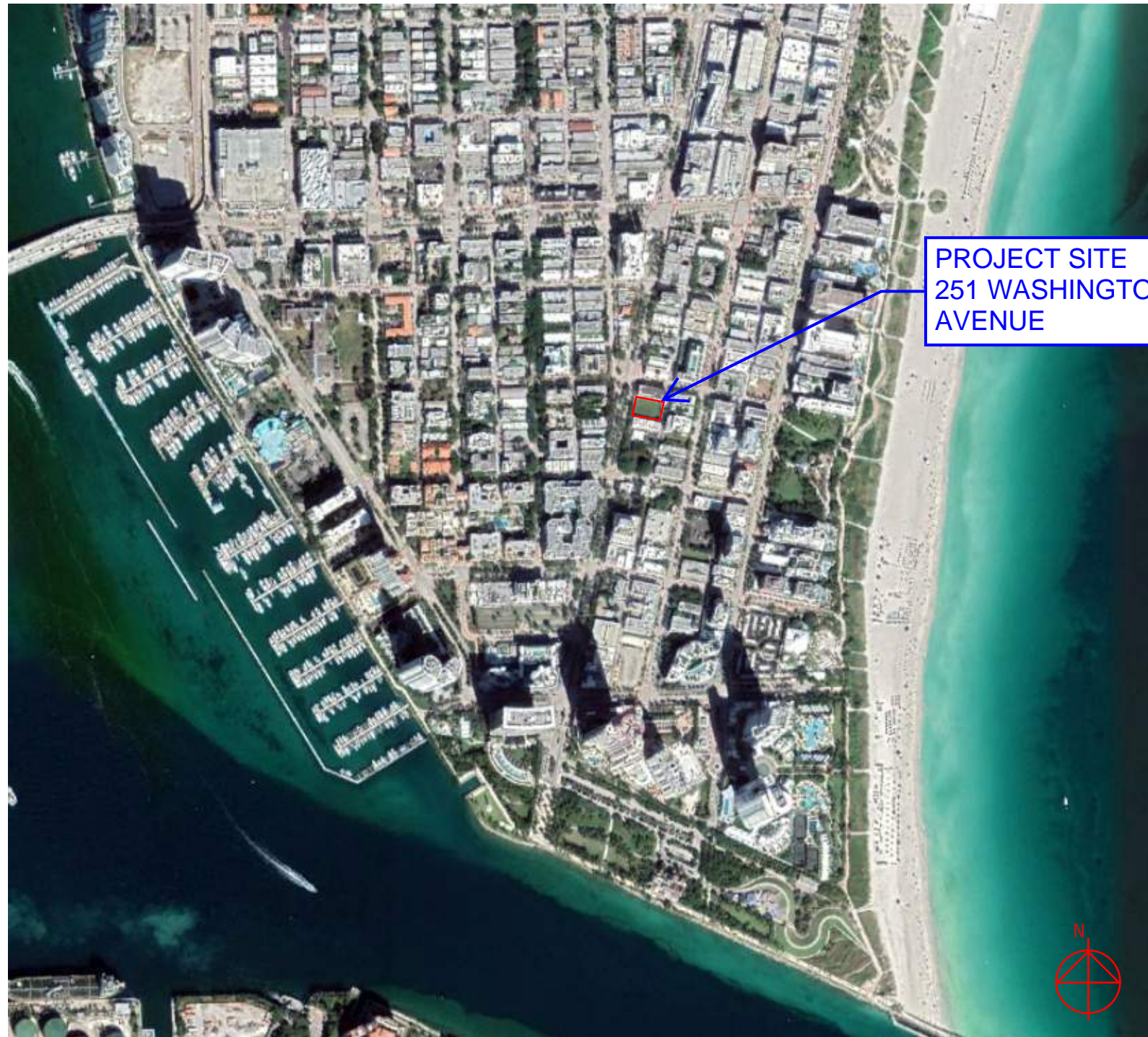
Building Height: 50 ft **50 ft**
 Number of Stories: Educational Type IIA const- Max 4 stories **4 stories**

Parking Requirements - Parking District #1 Required Provided

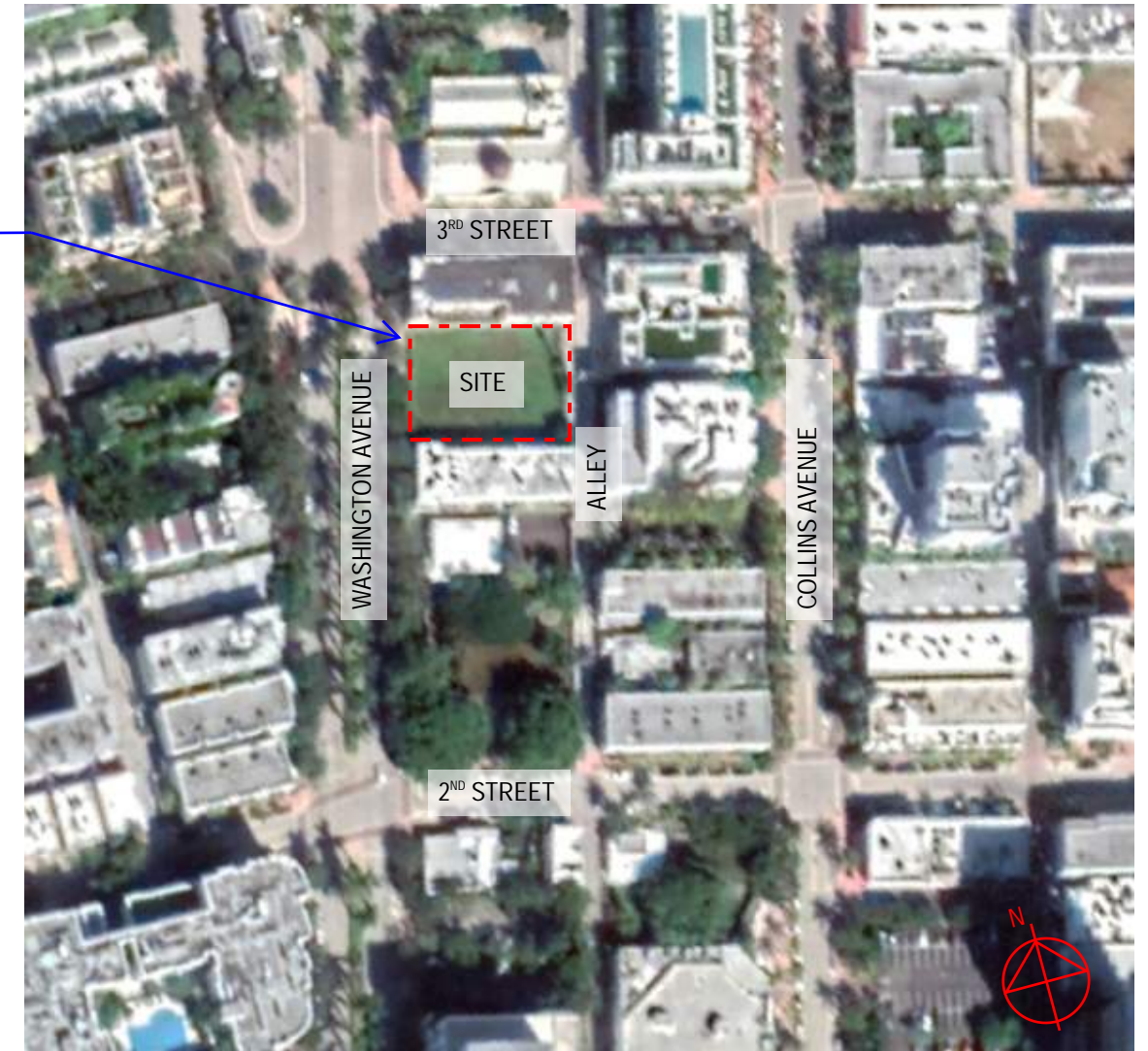
1 space per 15 seats of largest assembly area (1268/15 = 84 peo /15= 6 spaces): 6 spaces
 1 space per classroom (9 classrooms = 9 spaces): 9 spaces **15 Spaces**
 Accessible spaces (1 to 25 spaces): 1 space **1 space (included)**
 Off street loading spaces (10,000 sf - 100,000 sf): 2 spaces **2 spaces**

 Bicycle Parking
 5 long term reduces parking by 1 space to 15% max: 0 **0 Bike Spaces**
 10 short term reduces parking by 1 space to 15% max: 0 **20 Bike Spaces**

TOTAL PARKING **15 spaces & 2 loading**



LOCATION MAP



AREA MAP



A



B



C



D

ARQUITECTONICA

2900 Oak Avenue Miami, Florida 33133
TEL. 305.372.1812 FAX. 305.372.1175
www.arquitectonica.com

Basecamp305
Historic Preservation Board Submission
251 Washington Avenue, Miami Beach, FL 33139

DRAWING: SITE PHOTOS
SCALE:
DATE: January 10, 2023

A0.4

ALL DESIGNS INDICATED IN THESE DRAWINGS ARE PROPERTY OF ARQUITECTONICA INTERNATIONAL CORP. NO COPIES, TRANSMISSIONS, REPRODUCTIONS OR ELECTRONIC MANIPULATION OF ANY PORTION OF THESE DRAWINGS IN THE WHOLE OR IN PART ARE TO BE MADE WITHOUT THE EXPRESS WRITTEN AUTHORIZATION OF ARQUITECTONICA INTERNATIONAL CORP. DESIGN INTENT SHOWN IS SUBJECT TO REVIEW AND APPROVAL OF ALL APPLICABLE LOCAL AND GOVERNMENTAL AUTHORITIES HAVING JURISDICTION. ALL COPYRIGHTS RESERVED © 2021. THE DATA INCLUDED IN THIS STUDY IS CONCEPTUAL IN NATURE AND WILL CONTINUE TO BE MODIFIED THROUGHOUT THE COURSE OF THE PROJECTS DEVELOPMENT WITH THE EVENTUAL INTEGRATION OF STRUCTURAL, MEP AND LIFE SAFETY SYSTEMS, AS THESE ARE FURTHER REFINED. THE NUMBERS WILL BE ADJUSTED ACCORDINGLY.



E. Washington Avenue east



F. Washington Avenue west



G. CONTEXT PHOTO WASHINGTON AVENUE



H. 110 WASHINGTON AVENUE



I. 119 WASHINGTON AVENUE

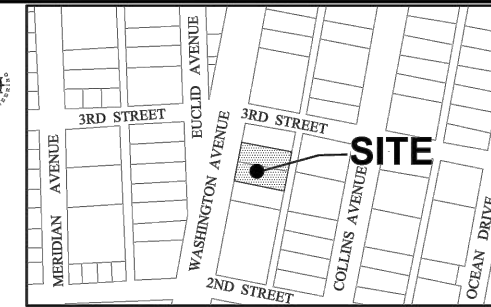
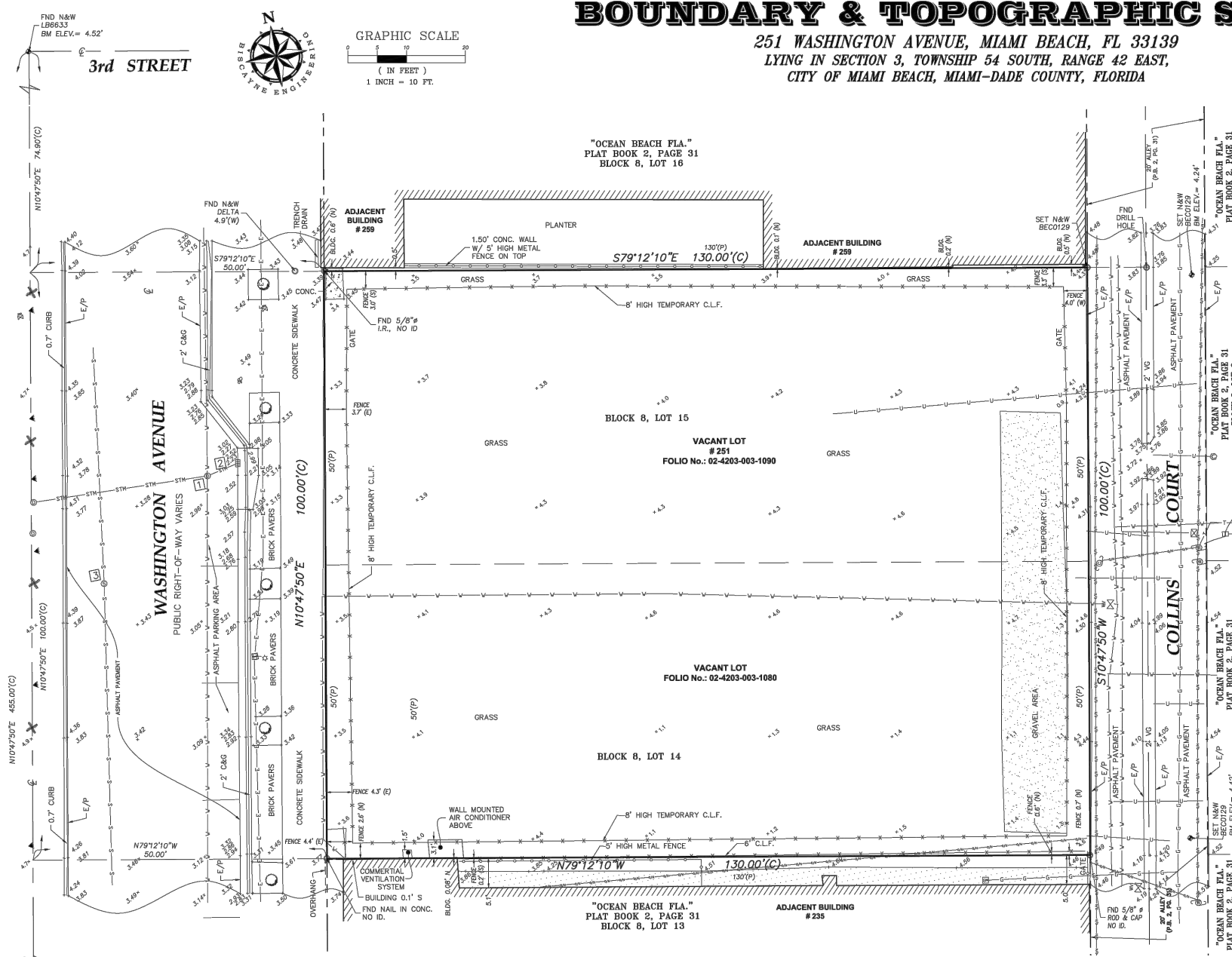


J. 404 WASHINGTON AVENUE



BOUNDARY & TOPOGRAPHIC SURVEY

251 WASHINGTON AVENUE, MIAMI BEACH, FL 33139
 LYING IN SECTION 3, TOWNSHIP 54 SOUTH, RANGE 42 EAST,
 CITY OF MIAMI BEACH, MIAMI-DADE COUNTY, FLORIDA



LOCATION MAP
 SCALE: 1"=200'
 CITY OF MIAMI BEACH, MIAMI-DADE COUNTY, FL.

LEGAL DESCRIPTION:

LOT 14, BLOCK 8, OF OCEAN BEACH FLA., ACCORDING TO THE PLAT THEREOF, AS RECORDED IN PLAT BOOK 2, AT PAGE 38 OF THE PUBLIC RECORDS OF MIAMI-DADE COUNTY, FLORIDA.
 AND
 LOT 15, IN BLOCK 8 OF OCEAN BEACH, AS RECORDED IN PLAT BOOK 2, AT PAGE 38 OF THE PUBLIC RECORDS OF MIAMI-DADE COUNTY, FLORIDA.

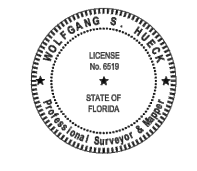
SURVEYOR'S NOTES:

- THIS SITE LIES IN SECTION 3, TOWNSHIP 54 SOUTH, RANGE 42 EAST, CITY OF MIAMI BEACH, MIAMI-DADE COUNTY, FLORIDA.
- LEGAL DESCRIPTION SHOWN HEREON AS PER OFFICIAL RECORD BOOK 25494, PAGE 1959 & OFFICIAL RECORD BOOK 18469, PAGE 4345 OF THE PUBLIC RECORDS OF MIAMI-DADE COUNTY, FLORIDA.
- RIGHT-OF-WAY LINES DO NOT REPRESENT AN OPINION OF OWNERSHIP BY THE SURVEYOR.
- BEARINGS SHOWN HEREON WERE DERIVED FROM COORDINATES RELATIVE TO THE STATE PLANE COORDINATE SYSTEM, FLORIDA EAST ZONE, NORTH AMERICAN DATUM OF 1983/2007 ADJUSTMENT (NAD83/07) OBTAINED BY USING TRIMBLE VRS NETWORK VIA WIRELESS CELL PHONE LINK AND TRIMBLE GLOBAL POSITIONING SYSTEM (GPS) UNIT AND DATA COLLECTOR/CONTROLLER AND ARE REFERENCED TO THE CENTERLINE OF WASHINGTON AVENUE, HAVING A BEARING OF N10°47'50"E.
- THIS SURVEY DOES NOT MAKE ANY REPRESENTATIONS AS TO ZONING, SETBACKS, OR DEVELOPMENT RESTRICTIONS ON THE SUBJECT PROPERTY.
- THE CERTIFICATE OF AUTHORIZATION NUMBER OF BISCAIYNE ENGINEERING COMPANY (BEC) IS LB-00129.
- DIMENSIONS AND DIRECTIONS INDICATED HEREON ARE CALCULATED FROM FIELD MEASUREMENTS USING A TOTAL STATION ELECTRONIC DISTANCE MEASUREMENT (EDM), AND A MEASURING TAPE, UNLESS OTHERWISE NOTED.
- ALL DISTANCES ARE IN FEET AND DECIMALS THEREOF UNLESS OTHERWISE NOTED.
- TREES SHOWN HEREON WERE LOCATED, BUT NOT MEASURED OR IDENTIFIED.
- THE LOCATION OF VISIBLE UTILITIES SHOWN HEREON WERE FIELD LOCATED; HOWEVER SYMBOLS ARE NOT SHOWN TO SCALE.
- UNDERGROUND UTILITY LOCATIONS SHOWN HEREON ARE APPROXIMATE AND SHOULD NOT BE USED FOR CONSTRUCTION. A QUALITY LEVEL B INVESTIGATION WAS PERFORMED TO IDENTIFY UTILITIES THROUGH NON-INVASIVE METHODS AND NO EXCAVATIONS OR DIRECT OBSERVATIONS WERE MADE. THE ACCURACY OF SUBSURFACE UTILITY TARGETING IS SUBJECT TO CERTAIN FACTORS, LIMITATIONS, AND SITE CONDITIONS. IT IS POSSIBLE THAT SOME EXISTING UNDERGROUND UTILITY SYSTEMS WERE NOT DETECTED DURING FIELD INVESTIGATION.
- THE ACCURACY OF THE SURVEY MEASUREMENTS SHOWN HEREON IS BASED ON THE TYPE OF SURVEY AND EXPECTED USE OF THE SURVEY. REDUNDANT MEASUREMENTS AND COMPUTATION RECORDS SUBSTANTIATE THE SURVEY MAP. REDUNDANCY OF MEASUREMENTS WAS OBTAINED BY MULTIPLE OCCUPATIONS OF FOUND AND SET CONTROL POINTS. THESE METHODS HAVE BEEN TESTED BY BE AND FOUND TO HAVE AN EXPECTED ACCURACY OF ± 0.07 FEET HORIZONTALLY, ± 0.03 FEET VERTICALLY ON HARD SURFACES, AND ± 0.1 FEET VERTICALLY ON SOFT SURFACES.
- THERE IS NO EVIDENCE OF DELINEATING WETLANDS MARKER AT THE TIME OF SURVEY. THE CLIENT SHOULD CONSULT WITH A QUALIFIED WETLANDS SPECIALIST TO DETERMINE ANY MATTERS REGARDING THE DELINEATION OF WETLANDS.
- LANDS SHOWN HEREON ARE LOCATED IN FEDERAL FLOOD ZONE AE (EL. 8 FEET), PER FIRM MAP NUMBER 12086C0319, SUFFIX L, COMMUNITY NAME: CITY OF MIAMI BEACH, COMMUNITY NUMBER: 120651, REVISED: SEPTEMBER 11, 2009.
- ELEVATIONS SHOWN HEREON ARE BASED ON NORTH AMERICAN VERTICAL DATUM OF 1988 (NAVD88), AND ARE REFERENCED ON THE FOLLOWING VERTICAL BENCHMARKS:
 - BENCHMARK CMB-W-03: PK NAIL AND WASHER ON CONCRETE CURB, ELEVATION = 3.62' (NAVD88), NE INTERSECTION OF 3rd STREET & WASHINGTON AVENUE.
 - BENCHMARK D-116: PK NAIL AND ALUMINUM WASHER IN CONCRETE CATCH BASIN, ELEVATION = 3.48' (NAVD88), S STREET 85' SOUTH OF CENTERLINE, AND WASHINGTON AVENUE 39' EAST OF CENTERLINE.
- THERE MAY BE ADDITIONAL RESTRICTIONS AFFECTING THIS PROPERTY FOUND IN THE LAWS OF CITY OF MIAMI BEACH, MIAMI-DADE COUNTY, AND THE STATE OF FLORIDA.

SURVEYOR'S NOTES:

I HEREBY CERTIFY THAT THE ATTACHED "BOUNDARY AND TOPOGRAPHIC SURVEY" WAS PREPARED UNDER MY RESPONSIBLE CHARGE AND COMPLIES WITH THE STANDARDS OF PRACTICE FOR SURVEYING AND MAPPING AS SET FORTH BY THE STATE OF FLORIDA BOARD OF PROFESSIONAL SURVEYORS AND MAPPERS IN CHAPTER 5J-17, FLORIDA ADMINISTRATIVE CODE, PURSUANT TO CHAPTER 472.027, FLORIDA STATUTES.
 THE OFFICIAL RECORD OF THIS SHEET IS THE ELECTRONIC FILE DIGITALLY SIGNED AND SEALED UNDER RULE 5J-17-062, F.A.C.

Digitally signed by WOLFGANG S HUECK
 Date: 2022.12.19 16:02:07 -05'00'



BISCAIYNE ENGINEERING COMPANY, INC.
 529 WEST FLAGLER STREET, MIAMI, FL 33130
 305-324-7871
 STATE OF FLORIDA DEPARTMENT OF AGRICULTURE
 LB-0000129

SURVEY DATE: 12-07-2022
 WOLFGANG S. HUECK, PSM, FOR THE FIRM
 PROFESSIONAL SURVEYOR AND MAPPER NO. 6519
 STATE OF FLORIDA

THIS ITEM HAS BEEN DIGITALLY SIGNED - PRINTED COPIES OF THIS DOCUMENT ARE NOT CONSIDERED SIGNED AND SEALED AND THE SIGNATURE MUST BE VERIFIED ON ANY ELECTRONIC COPIES.

ABBREVIATIONS:

BEC	= BISCAIYNE ENGINEERING CO.
BM	= BENCHMARK
BTM	= BOTTOM OF STRUCTURE
C&G	= CURB AND GUTTER
CLF	= CHAIN LINK FENCE
COM	= COMMUNICATION
CONC.	= CONCRETE
CB	= CATCH BASIN
D.B.	= DEED BOOK
EB	= ELECTRIC BOX
E/P	= EDGE OF PAVEMENT
ESMT	= EASEMENT
FND	= FOUND
FPL	= FLORIDA POWER AND LIGHT
H&P	= HIGH-DENSITY POLYETHYLENE
LR	= IRON ROD
L	= LENGTH (WHEN USED IN CURVE DATA)
LB	= LICENSED BUSINESS
LP	= LIGHT POLE
MW	= MONITORING WELL
MHD	= STORM SEWER MANHOLE
MHS	= SANITARY SEWER MANHOLE
NE	= NORTHEAST
NE/1	= NORTHEASTERLY
N/1	= NORTHERLY
NW	= NORTHWEST
NW/1	= NORTHWESTERLY
N&D	= NAIL AND WASHER
N&W	= NAIL AND WASHER
NIT	= NAIL TIN TAG
NGVD29	= NATIONAL GEODETIC VERTICAL DATUM OF 1929
O.R.B.	= OFFICIAL RECORDS BOOK
(P)	= PER PLAT
P.B.	= PLAT BOOK
PC	= PERMANENT CONTROL POINT
P&K	= PARKER KALON
PRM	= PERMANENT REFERENCE MONUMENT
PVC	= POLYVINYL CHLORIDE
R&C	= REBAR AND CAP
RD.	= ROAD
R/O/W	= RIGHT-OF-WAY
SEC.	= SECTION
S/1	= SOUTHERLY
S/1/1	= SOUTHWESTERLY
SW/1	= SOUTHWESTERLY
W	= WALLEY GUTTER
W	= CENTER LINE

STRUCTURES TABLE

NO.	TYPE	RIM ELEV.	INVERT ELEV.	DIAMETER	MATERIAL	DIRECTION
1	MHD	2.84'	-0.76'	15"	HDPE	EAST
2	CB	2.57'	-0.55'	15"	HDPE	WEST
3	MHS	3.64'	-8.70'	24"	PVC	WEST
			-8.66'	24"	PVC	SOUTH

LEGEND:

	BACK FLOW PREVENTER		LIGHT POLE
	BENCH		POWER POLE
	BELLARD		SANITARY SEWER MANHOLE
	CATCH BASIN		SIGN
	CLEAN-OUT		TELEPHONE/COMMUNICATION MANHOLE
	CONCRETE POWER POLE		WATER METER
	DRAIN		WATER VALVE
	DRAINAGE MANHOLE		WELL
	ELECTRIC BOX		WIRE PULL BOX
	ELECTRIC METER		WOOD POWER POLE
	ELECTRIC TRANSFORMER		GROUND ELEVATION (TYPICAL)
	FIRE HYDRANT		HARD SURFACE ELEVATION (TYPICAL)
	FLOOD LIGHT		BENCHMARK ELEVATION (TYPICAL)
	GUY WIRE		STRUCTURE IDENTIFIER
	HANDICAP PARKING SPACE		

UNDERGROUND UTILITY LINE TYPES:

	COMMUNICATION UNDERGROUND LINE
	ELECTRIC UNDERGROUND LINE
	GAS UNDERGROUND LINE
	UNKNOWN UNDERGROUND LINE
	SANITARY SEWER UNDERGROUND LINE
	WATER UNDERGROUND LINE
	STORM LINE

LINE TYPES:

	CENTER LINE
	RIGHT OF WAY LINE
	LOT LINE
	BUILDING OVERHANG LIMITS
	CHAIN LINK FENCE
	OVERHEAD WIRE
	BUILDING FOOTPRINT
	CONCRETE WALL
	BUILDING LIMITS

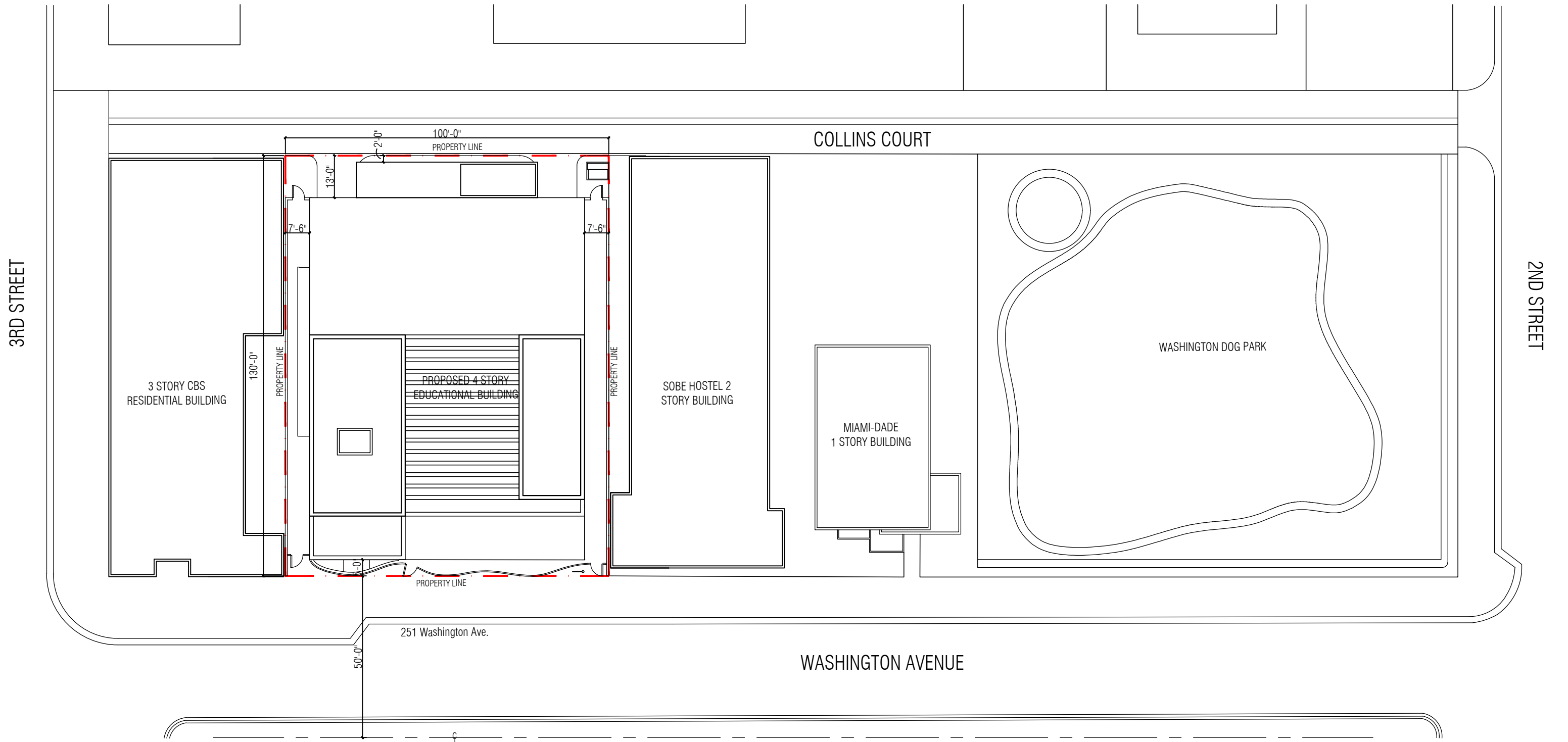
DATE: 12/07/22
 ORDER # 03-87563
 SHEET NO. 1 OF 1

BISCAIYNE ENGINEERING
 SURVEYORS • ENGINEERS • PLANNERS
 • SINCE 1888 •

251 WASHINGTON AVE., MIAMI BEACH, FL 33139
 JOHN MARSHALL
 SCALE AS SHOWN
 DATE: 12/07/22

CHECKED BY: AJR
 DRAWN BY: KIT
 F.B./G.L.
 3107/65-69

ALL DESIGNS INDICATED IN THESE DRAWINGS ARE PROPERTY OF ARQUITECTONICA INTERNATIONAL CORP. NO COPIES, TRANSMISSIONS, REPRODUCTIONS OR ELECTRONIC MANIPULATION OF ANY PORTION OF THESE DRAWINGS IN THE WHOLE OR IN PART ARE TO BE MADE WITHOUT THE EXPRESS WRITTEN AUTHORIZATION OF ARQUITECTONICA INTERNATIONAL CORP. DESIGN INTENT SHOWN IS SUBJECT TO REVIEW AND APPROVAL OF ALL APPLICABLE LOCAL AND GOVERNMENTAL AUTHORITIES HAVING JURISDICTION. ALL COPYRIGHTS RESERVED © 2021. THE DATA INCLUDED IN THIS STUDY IS CONCEPTUAL IN NATURE AND WILL CONTINUE TO BE MODIFIED THROUGHOUT THE COURSE OF THE PROJECTS DEVELOPMENT WITH THE EVENTUAL INTEGRATION OF STRUCTURAL, MEP AND LIFE SAFETY SYSTEMS. AS THESE ARE FURTHER REFINED, THE NUMBERS WILL BE ADJUSTED ACCORDINGLY.



ARQUITECTONICA

2900 Oak Avenue Miami, Florida 33133
 TEL. 305.372.1812 FAX. 305.372.1175
 www.arquitectonica.com

Basecamp305
 Historic Preservation Board Submission
 251 Washington Avenue, Miami Beach, FL 33139

DRAWING: SITE PLAN

SCALE: 1:30

DATE: January 10, 2023

A1.0

ALL DESIGNS INDICATED IN THESE DRAWINGS ARE PROPERTY OF ARQUITECTONICA INTERNATIONAL CORP. NO COPIES, TRANSMISSIONS, REPRODUCTIONS OR ELECTRONIC MANIPULATION OF ANY PORTION OF THESE DRAWINGS IN THE WHOLE OR IN PART ARE TO BE MADE WITHOUT THE EXPRESS WRITTEN AUTHORIZATION OF ARQUITECTONICA INTERNATIONAL CORP. DESIGN INTENT SHOWN IS SUBJECT TO REVIEW AND APPROVAL OF ALL APPLICABLE LOCAL AND GOVERNMENTAL AUTHORITIES HAVING JURISDICTION. ALL COPYRIGHTS RESERVED © 2021. THE DATA INCLUDED IN THIS STUDY IS CONCEPTUAL IN NATURE AND WILL CONTINUE TO BE MODIFIED THROUGHOUT THE COURSE OF THE PROJECTS DEVELOPMENT WITH THE EVENTUAL INTEGRATION OF STRUCTURAL, MEP AND LIFE SAFETY SYSTEMS. AS THESE ARE FURTHER REFINED, THE NUMBERS WILL BE ADJUSTED ACCORDINGLY.

3 STORY CBS BUILDING

130'-0"

CONC WALL BELOW GLAZING TO 4' AFF AND FLOOD BARRIER AT DOOR

CONC WALL BELOW GLAZING TO 4' AFF

MONUMENT SIGN ON 4' HIGH BASE WITH PLANTERS

5'-0" HIGH METAL SWING GATE

5'-0" HIGH UNDULATING METAL POST FENCE

SOFFIT LINE ABOVE

RECESS UNDER STAIR FOR PLANTING

PROPERTY LINE

MURAL ON REAR WALL LIT FROM ABOVE

5'-0" FRONT SETBACK LINE

FREE STANDING FLAG POLE WITH AMERICAN FLAG

JAN SINK, WASHER & DRIER & FRIG WITHIN CABINETY

7'-0" PAINTED CMU FENCE

5'-6" FLOOD BARRIER AT DOOR

ARTIFICIALLY PLANTED WALL LIT FROM ABOVE

7'-6" INTERIOR SIDE YARD SETBACK LINE

PROPERTY LINE

SLOPED WALKWAY DN 1:20

SLOPED WALKWAY UP 1:20

STAIR 1
EL +5' UP

BIKE PARKING
20 BIKES

WASH/DRY & FRIG

ELEV VEST
EL +3'-6"

TRASH RM

SERVICE
1:20

LOADING 1

LOADING 2

RAMP 1:12

RAMP 1:12

EL +5.25'

STAIR 3

1
8'-6"

2
8'-6"

3
12'-0"

4
8'-6"

5
8'-6"

6
8'-6"

EL +5.25'

7
8'-6"

8
8'-6"

9
8'-6"

10
8'-6"

11
8'-6"

12
8'-6"

13
18'-0"

14
8'-6"

15
8'-6"

PORCH

6'-0" FLOOD BARRIER AT DOOR

ELEV LOBBY
EL +3'-0"

ELEV

ELEV

STAIR 2

EL +5.25'

RAMP DN 1:12 MAX

EL +3'-2"

SLOPED WALKWAY UP 1:20

7'-6" INTERIOR SIDE YARD SETBACK LINE

5'-10" FLOOD BARRIER AT DOOR

PROPERTY LINE

CLIMBING WALL LIT FROM ABOVE

7'-0" PAINTED CMU FENCE

GATE FOR FUTURE CONNECTION

SOFT FLOORING MATERIAL UNDER CLIMBING WALL

2 STORY CBS BUILDING
SOBE HOSPITALITY - ONU HOSTEL

PROPERTY LINE

ROLL DOWN GATE

FLOOR MOUNTABLE FLOOD BARRIER AT GATE OPENING

TRENCH DRAINS AT TOP AND BASE OF RAMP

13'-0" SETBACK LINE

5'-0" REAR PARKING SETBACK LINE

BUILDING LINE ABOVE

4'-0" HIGH CMU FLOOD WALL FENCE

ROOF ABOVE AT 13'-0" REAR YARD SETBACK LINE

EXISTING CONCRETE POWER POLE TO REMAIN

FIRE & DOMESTIC BACKFLOWS

CONVEX MIRROR IN LIEU OF VISIBILITY TRIANGLE

ROLL DOWN GATE

TRENCH DRAINS AT TOP AND BASE OF RAMP

FLOOR MOUNTABLE FLOOD BARRIER AT GATE OPENING

TRANSFORMER ON CONC. PAD

WASHINGTON AVENUE

ARQUITECTONICA

2900 Oak Avenue Miami, Florida 33133
TEL. 305.372.1812 FAX. 305.372.1175
www.arquitectonica.com

Basecamp305

Historic Preservation Board Submission
251 Washington Avenue, Miami Beach, FL 33139

DRAWING: LOWER FLOOR PLAN

SCALE: 1/16" = 1'-0"

DATE: January 10, 2023

A2.0

ALL DESIGNS INDICATED IN THESE DRAWINGS ARE PROPERTY OF ARQUITECTONICA INTERNATIONAL CORP. NO COPIES, TRANSMISSIONS, REPRODUCTIONS OR ELECTRONIC MANIPULATION OF ANY PORTION OF THESE DRAWINGS IN THE WHOLE OR IN PART ARE TO BE MADE WITHOUT THE EXPRESS WRITTEN AUTHORIZATION OF ARQUITECTONICA INTERNATIONAL CORP. DESIGN INTENT SHOWN IS SUBJECT TO REVIEW AND APPROVAL OF ALL APPLICABLE LOCAL AND GOVERNMENTAL AUTHORITIES HAVING JURISDICTION. ALL COPYRIGHTS RESERVED © 2021. THE DATA INCLUDED IN THIS STUDY IS CONCEPTUAL IN NATURE AND WILL CONTINUE TO BE MODIFIED THROUGHOUT THE COURSE OF THE PROJECTS DEVELOPMENT WITH THE EVENTUAL INTEGRATION OF STRUCTURAL, MEP AND LIFE SAFETY SYSTEMS. AS THESE ARE FURTHER REFINED, THE NUMBERS WILL BE ADJUSTED ACCORDINGLY.

3 STORY CBS BUILDING

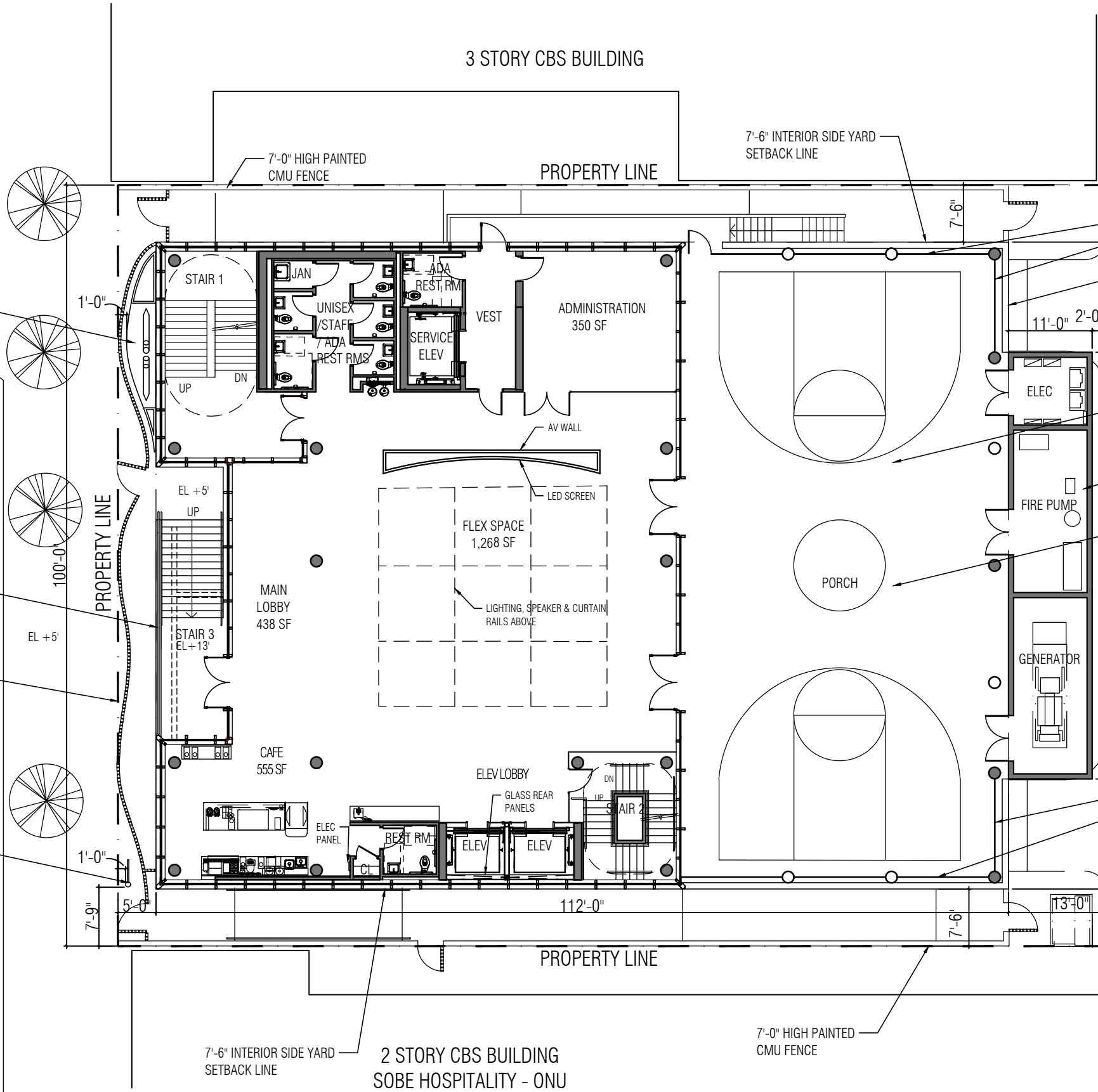
WASHINGTON AVENUE

MONUMENT SIGN ON 4' HIGH BASE WITH PLANTERS

5'-0" FRONT YARD SETBACK LINE

PROPERTY LINE

FREESTANDING FLAG POLE W/ AMERICAN FLAG



MESH SCREENS

13'-0" REAR YARD SETBACK LINE

PROPERTY LINE

SOUND ATTENUATION AT CEILING ABOVE

LIFE SAFETY EQUIPMENT EXTENSION

PLAY SURFACE WITH DEMOUNTABLE TENNIS / VOLLEYBALL NETS

85'-0" ALLEY

MESH SCREENS

2 STORY CBS BUILDING
SOBE HOSPITALITY - ONU
HOSTEL

ARQUITECTONICA

2900 Oak Avenue Miami, Florida 33133
TEL. 305.372.1812 FAX. 305.372.1175
www.arquitectonica.com

Basecamp305
Historic Preservation Board Submission
251 Washington Avenue, Miami Beach, FL 33139

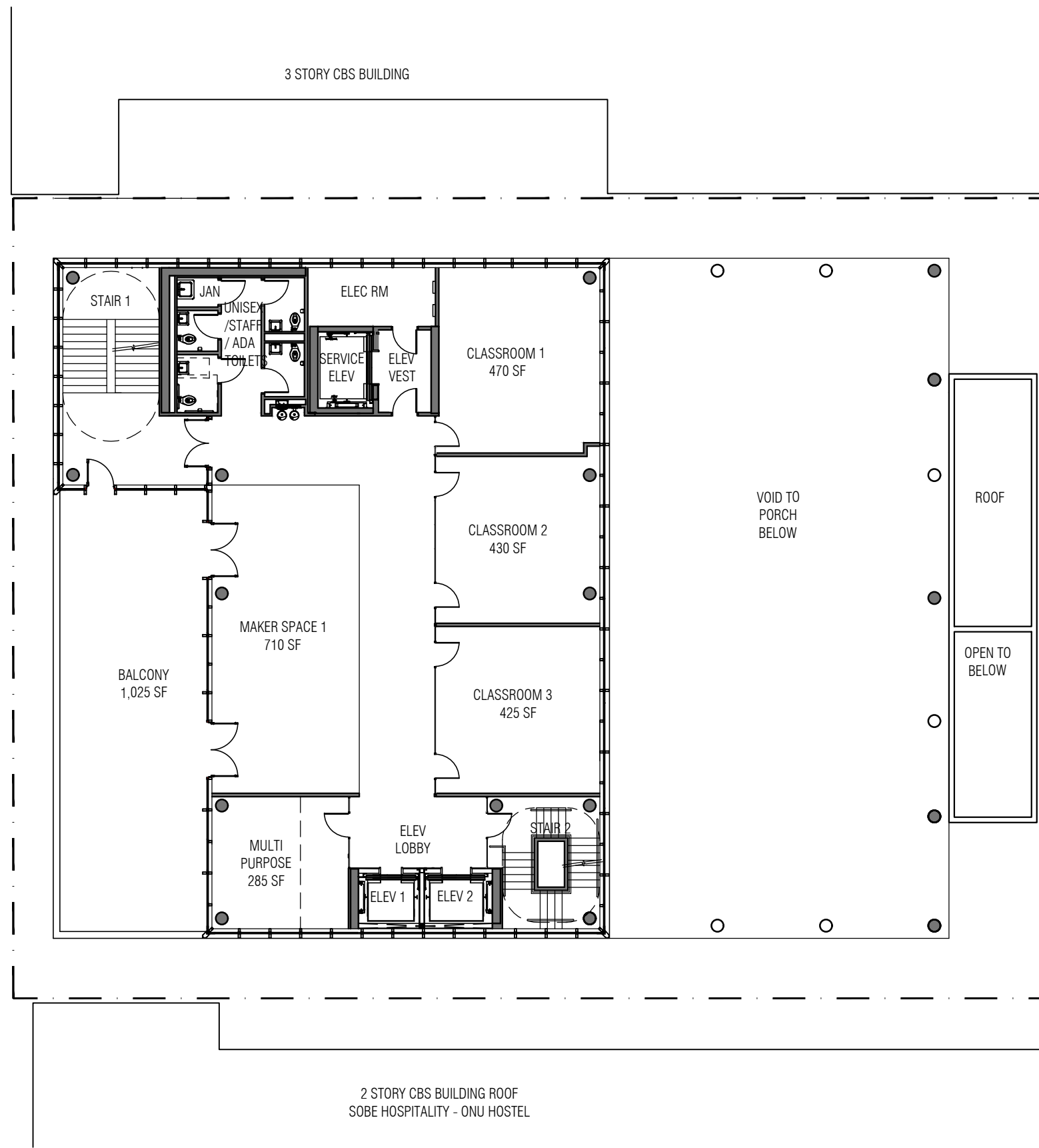
DRAWING: 1ST FLOOR PLAN

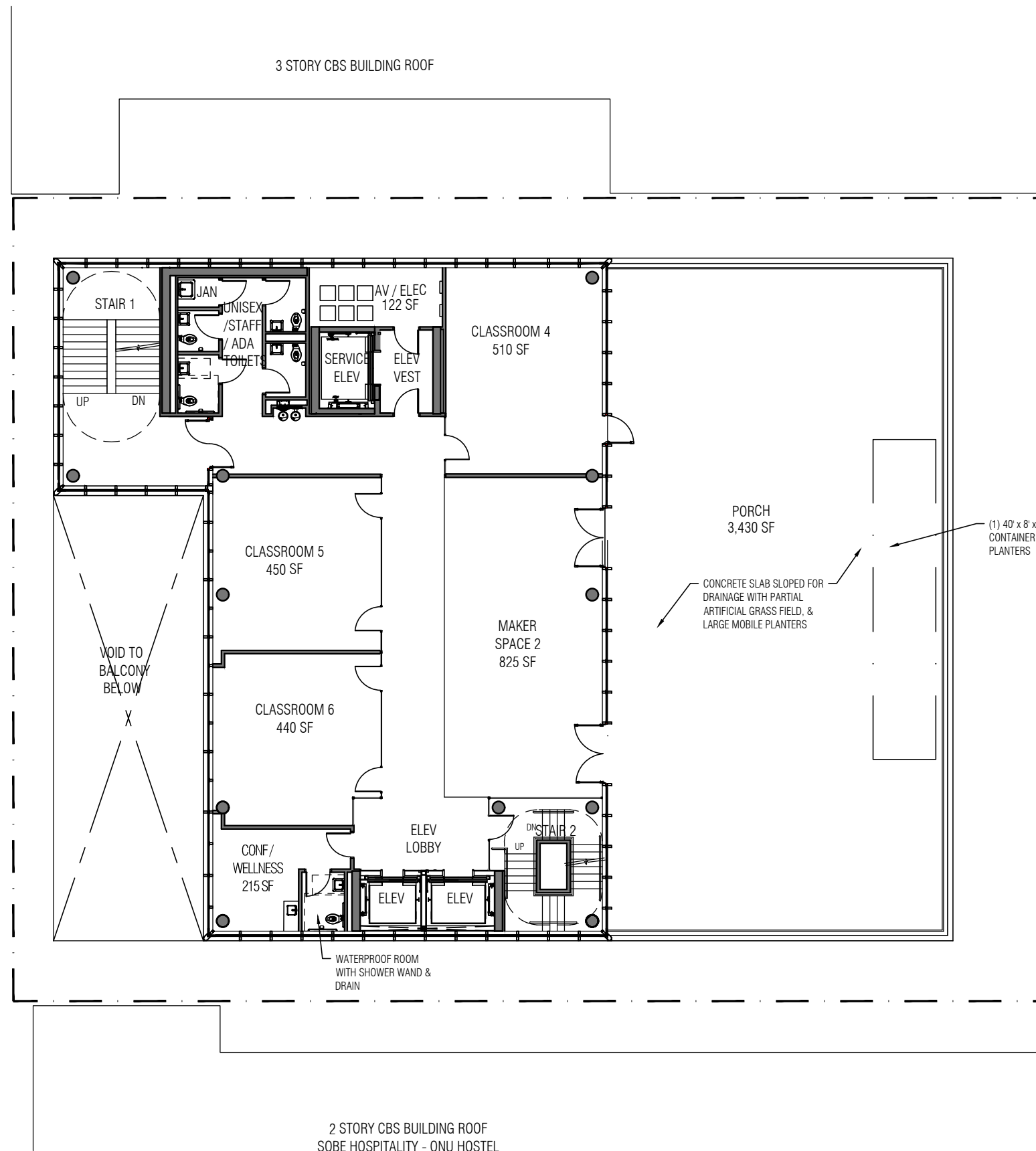
SCALE: 1/16" = 1'-0"

DATE: January 10, 2023

A3.0

ALL DESIGNS INDICATED IN THESE DRAWINGS ARE PROPERTY OF ARQUITECTONICA INTERNATIONAL CORP. NO COPIES, TRANSMISSIONS, REPRODUCTIONS OR ELECTRONIC MANIPULATION OF ANY PORTION OF THESE DRAWINGS IN THE WHOLE OR IN PART ARE TO BE MADE WITHOUT THE EXPRESS WRITTEN AUTHORIZATION OF ARQUITECTONICA INTERNATIONAL CORP. DESIGN INTENT SHOWN IS SUBJECT TO REVIEW AND APPROVAL OF ALL APPLICABLE LOCAL AND GOVERNMENTAL AUTHORITIES HAVING JURISDICTION. ALL COPYRIGHTS RESERVED © 2021. THE DATA INCLUDED IN THIS STUDY IS CONCEPTUAL IN NATURE AND WILL CONTINUE TO BE MODIFIED THROUGHOUT THE COURSE OF THE PROJECTS DEVELOPMENT WITH THE EVENTUAL INTEGRATION OF STRUCTURAL, MEP AND LIFE SAFETY SYSTEMS. AS THESE ARE FURTHER REFINED, THE NUMBERS WILL BE ADJUSTED ACCORDINGLY.





ARQUITECTONICA

2900 Oak Avenue Miami, Florida 33133
TEL. 305.372.1812 FAX. 305.372.1175
www.arquitectonica.com

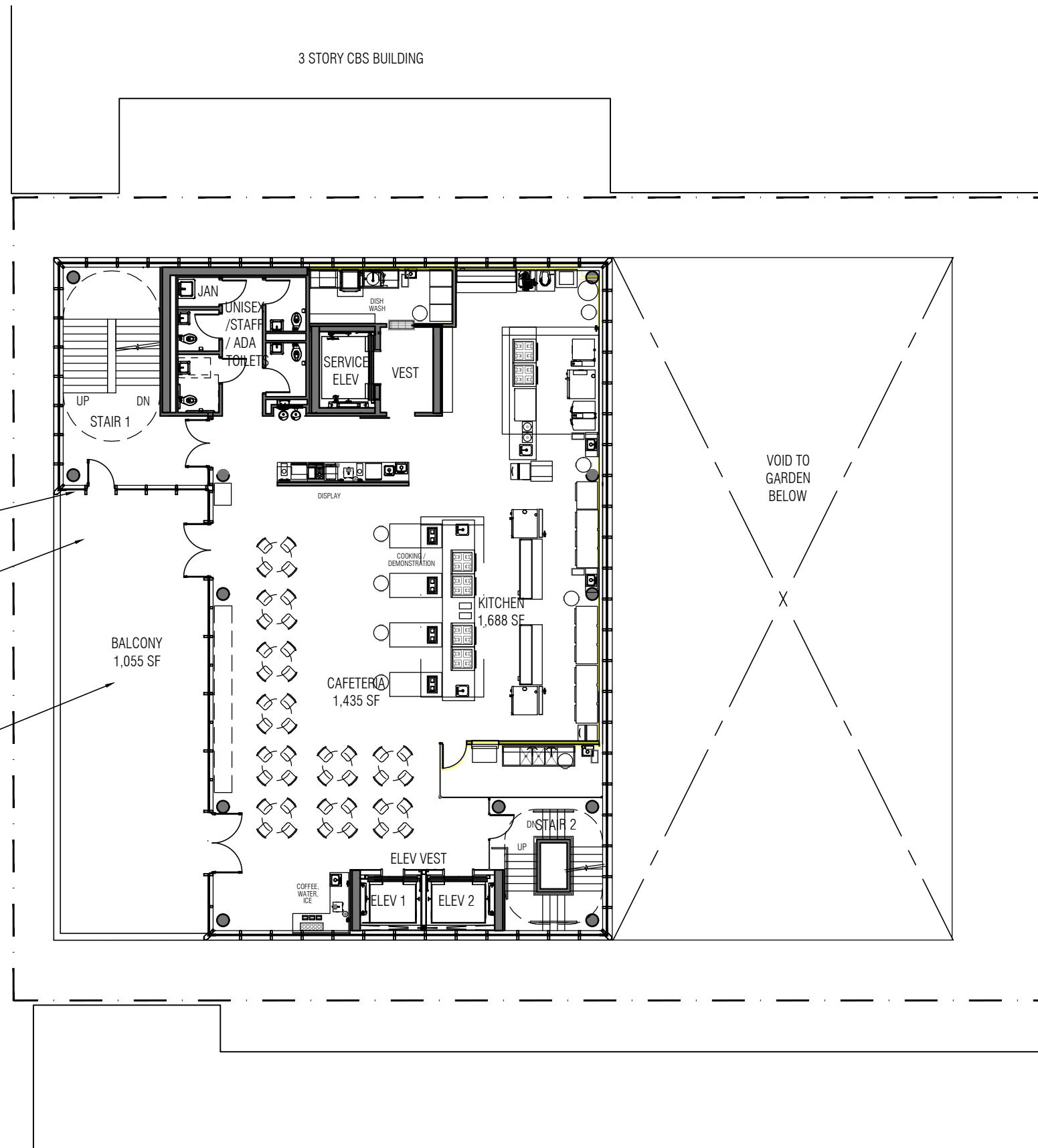
Basecamp305
Historic Preservation Board Submission
251 Washington Avenue, Miami Beach, FL 33139

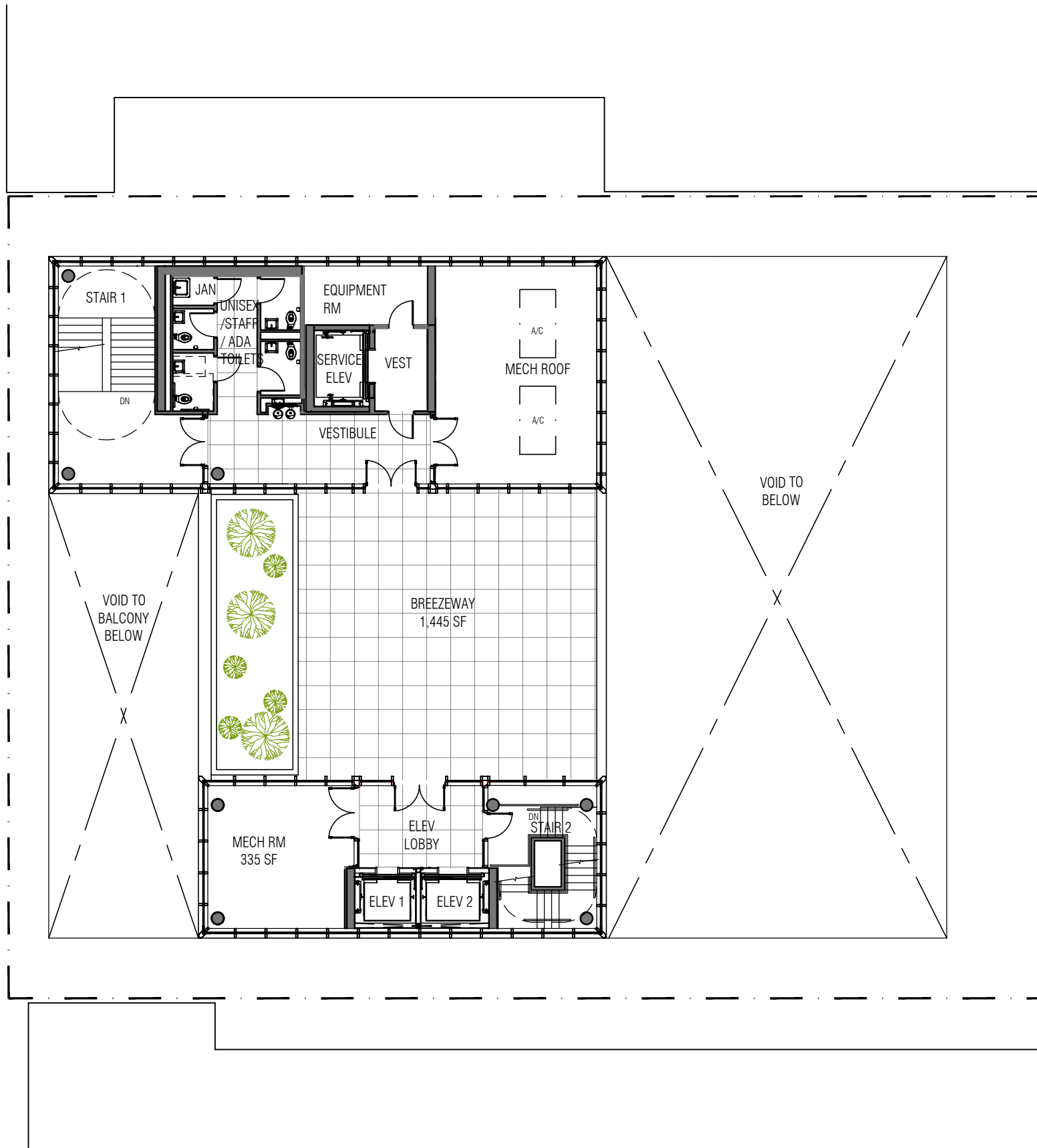
DRAWING: 3RD FLOOR PLAN

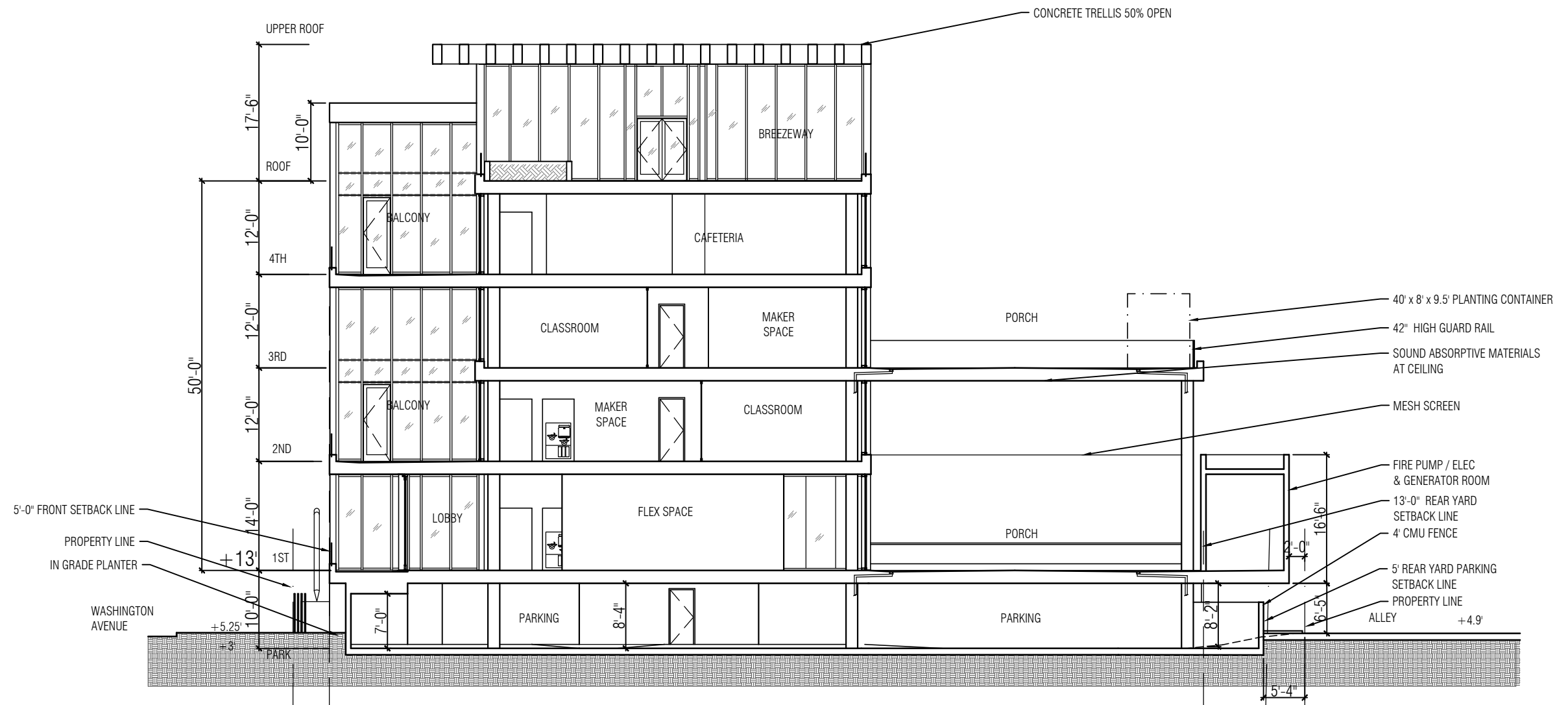
SCALE: 1/16" = 1'-0"

DATE: January 10, 2023

A5.0







ARQUITECTONICA

2900 Oak Avenue Miami, Florida 33133
 TEL. 305.372.1812 FAX. 305.372.1175
 www.arquitectonica.com

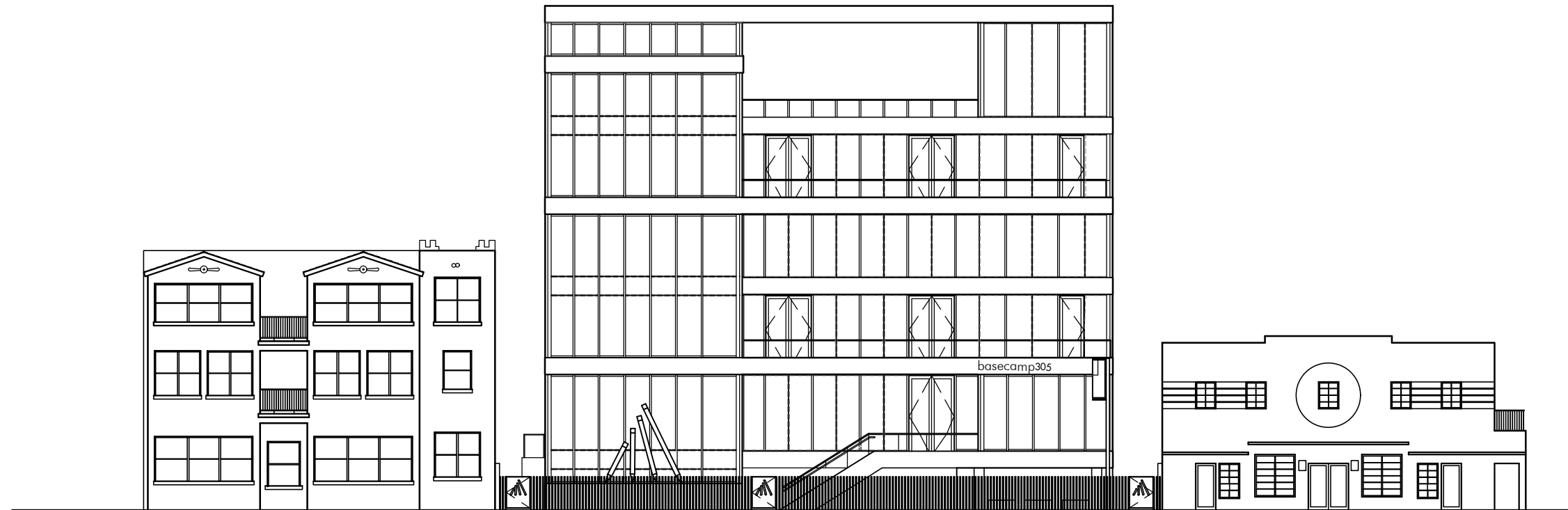
Basecamp305
 Historic Preservation Board Submission
 251 Washington Avenue, Miami Beach, FL 33139

DRAWING: BUILDING SECTION

SCALE: 1/16" = 1'-0"

DATE: January 10, 2023

A8.0



251 WASHINGTON AVENUE SITE



251 WASHINGTON AVENUE SITE

ARQUITECTONICA

2900 Oak Avenue Miami, Florida 33133
 TEL. 305.372.1812 FAX. 305.372.1175
 www.arquitectonica.com

Basecamp305
 Historic Preservation Board Submission
 251 Washington Avenue, Miami Beach, Fl 33139


DRAWING: WASHINGTON AVE CONTEXT ELEVATIONS

SCALE: 1:20, $\frac{1}{32}'' = 1'-0''$

DATE: January 10, 2023

A9.0

ALL DESIGNS INDICATED IN THESE DRAWINGS ARE PROPERTY OF ARQUITECTONICA INTERNATIONAL CORP. NO COPIES, TRANSMISSIONS, REPRODUCTIONS OR ELECTRONIC MANIPULATION OF ANY PORTION OF THESE DRAWINGS IN THE WHOLE OR IN PART ARE TO BE MADE WITHOUT THE EXPRESS WRITTEN AUTHORIZATION OF ARQUITECTONICA INTERNATIONAL CORP. DESIGN INTENT SHOWN IS SUBJECT TO REVIEW AND APPROVAL OF ALL APPLICABLE LOCAL AND GOVERNMENTAL AUTHORITIES HAVING JURISDICTION. ALL COPYRIGHTS RESERVED © 2021. THE DATA INCLUDED IN THIS STUDY IS CONCEPTUAL IN NATURE AND WILL CONTINUE TO BE MODIFIED THROUGHOUT THE COURSE OF THE PROJECTS DEVELOPMENT WITH THE EVENTUAL INTEGRATION OF STRUCTURAL, MEP AND LIFE SAFETY SYSTEMS. AS THESE ARE FURTHER REFINED, THE NUMBERS WILL BE ADJUSTED ACCORDINGLY.



ARQUITECTONICA

2900 Oak Avenue Miami, Florida 33133
TEL. 305.372.1812 FAX. 305.372.1175
www.arquitectonica.com

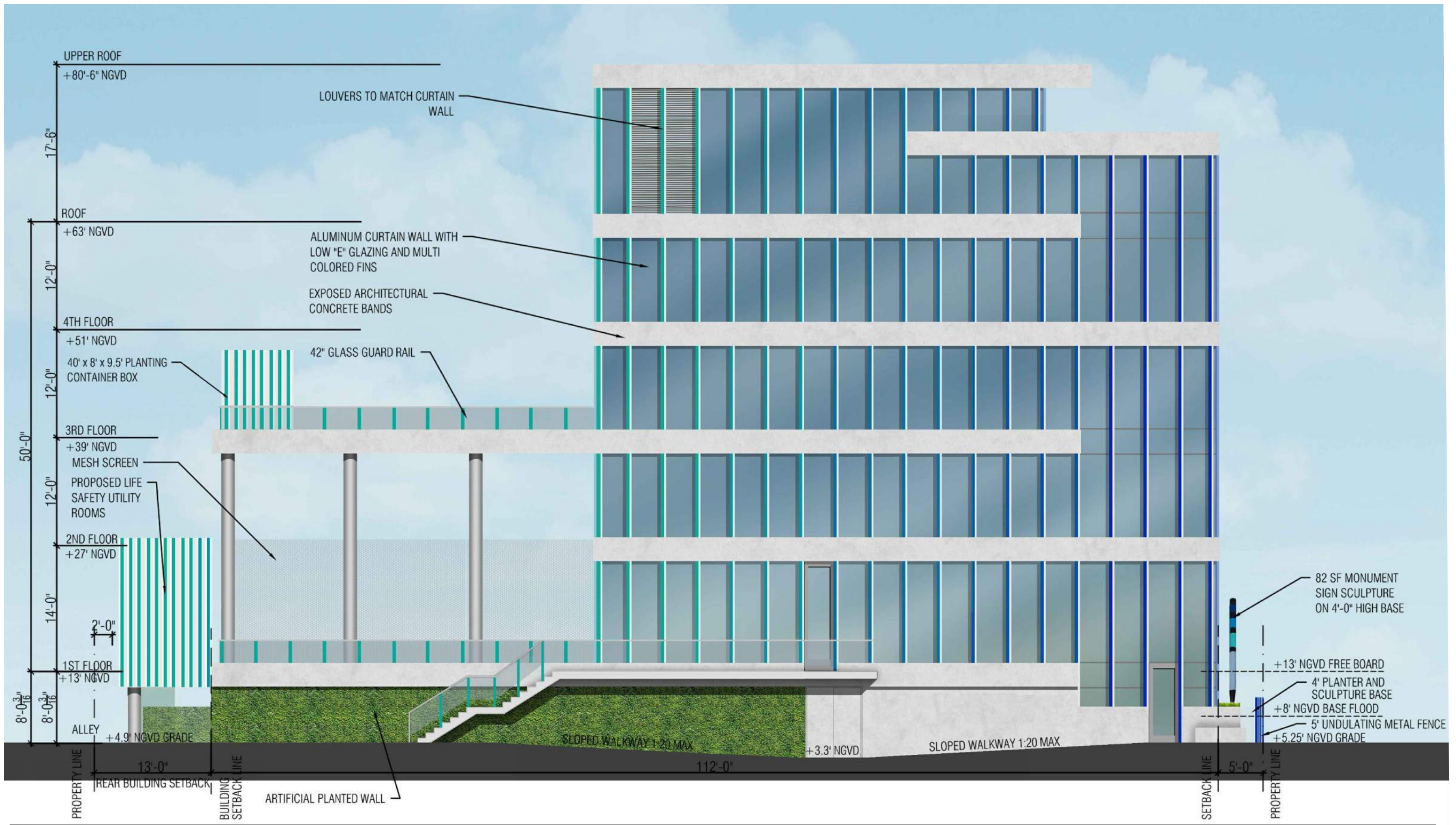
Basecamp305
Historic Preservation Board Submission
251 Washington Avenue, Miami Beach, FL 33139

DRAWING: WEST ELEVATION

SCALE: 1:10

DATE: January 10, 2023

A10.0



ARQUITECTONICA

2900 Oak Avenue Miami, Florida 33133
 TEL. 305.372.1812 FAX. 305.372.1175
 www.arquitectonica.com

Basecamp305

Historic Preservation Board Submission
 251 Washington Avenue, Miami Beach, FL 33139


DRAWING: NORTH ELEVATION

SCALE: 1:10

DATE: January 10, 2023

A11.0

ALL DESIGNS INDICATED IN THESE DRAWINGS ARE PROPERTY OF ARQUITECTONICA INTERNATIONAL CORP. NO COPIES, TRANSMISSIONS, REPRODUCTIONS OR ELECTRONIC MANIPULATION OF ANY PORTION OF THESE DRAWINGS IN THE WHOLE OR IN PART ARE TO BE MADE WITHOUT THE EXPRESS WRITTEN AUTHORIZATION OF ARQUITECTONICA INTERNATIONAL CORP. DESIGN INTENT SHOWN IS SUBJECT TO REVIEW AND APPROVAL OF ALL APPLICABLE LOCAL AND GOVERNMENTAL AUTHORITIES HAVING JURISDICTION. ALL COPYRIGHTS RESERVED © 2021. THE DATA INCLUDED IN THIS STUDY IS CONCEPTUAL IN NATURE AND WILL CONTINUE TO BE MODIFIED THROUGHOUT THE COURSE OF THE PROJECTS DEVELOPMENT WITH THE EVENTUAL INTEGRATION OF STRUCTURAL, MEP AND LIFE SAFETY SYSTEMS. AS THESE ARE FURTHER REFINED, THE NUMBERS WILL BE ADJUSTED ACCORDINGLY.



ARQUITECTONICA

2900 Oak Avenue Miami, Florida 33133
TEL. 305.372.1812 FAX. 305.372.1175
www.arquitectonica.com

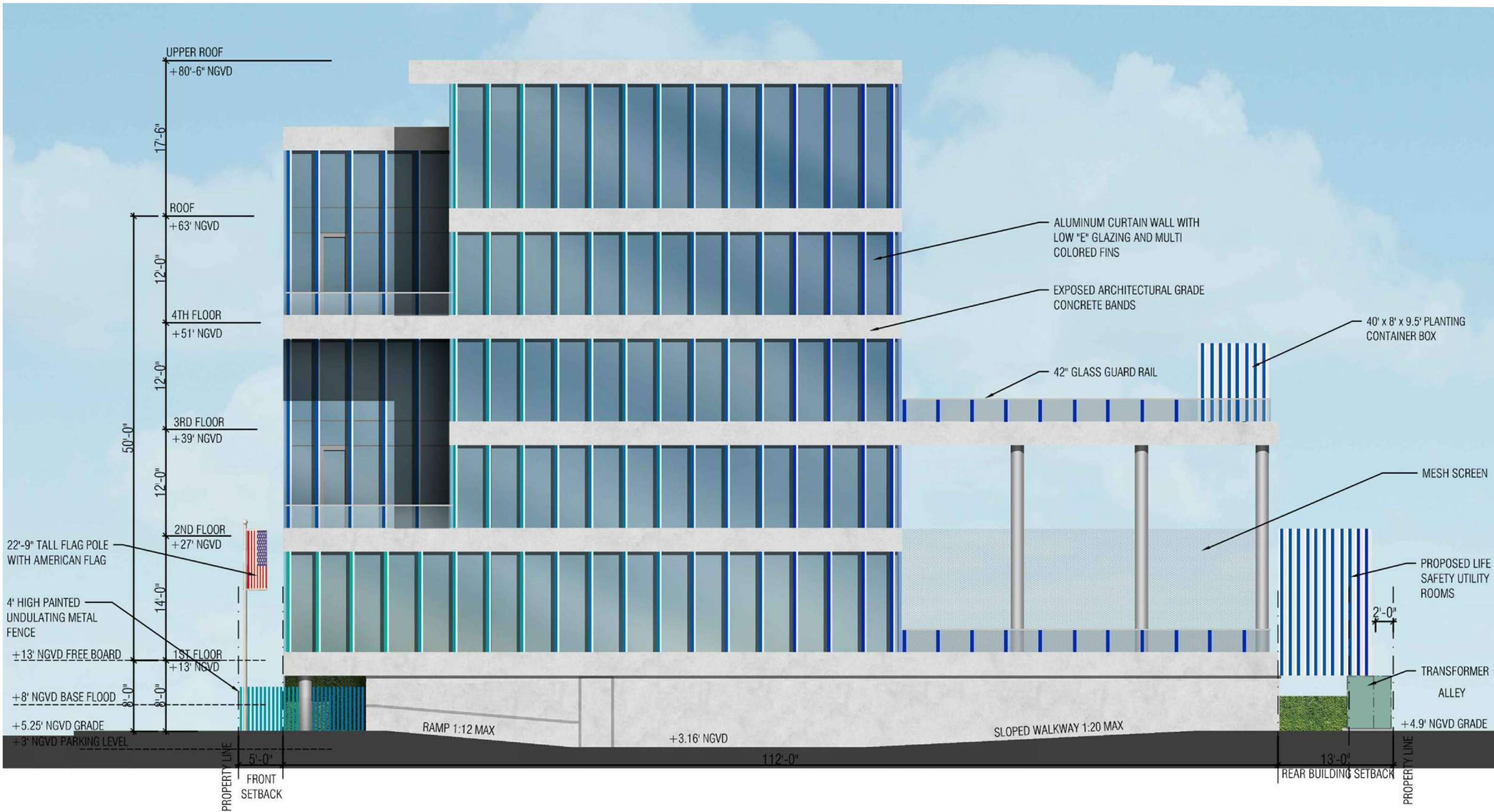
Basecamp305
Historic Preservation Board Submission
251 Washington Avenue, Miami Beach, FL 33139

DRAWING: EAST ELEVATION

SCALE: 1:10

DATE: January 10, 2023

A12.0



ARQUITECTONICA

2900 Oak Avenue Miami, Florida 33133
 TEL. 305.372.1812 FAX. 305.372.1175
 www.arquitectonica.com

Basecamp305
 Historic Preservation Board Submission
 251 Washington Avenue, Miami Beach, FL 33139

DRAWING: SOUTH ELEVATION

SCALE: 1:10

DATE: January 10, 2023

A13.0

ALL DESIGNS INDICATED IN THESE DRAWINGS ARE PROPERTY OF ARQUITECTONICA INTERNATIONAL CORP. NO COPIES, TRANSMISSIONS, REPRODUCTIONS OR ELECTRONIC MANIPULATION OF ANY PORTION OF THESE DRAWINGS IN THE WHOLE OR IN PART ARE TO BE MADE WITHOUT THE EXPRESS WRITTEN AUTHORIZATION OF ARQUITECTONICA INTERNATIONAL CORP. DESIGN INTENT SHOWN IS SUBJECT TO REVIEW AND APPROVAL OF ALL APPLICABLE LOCAL AND GOVERNMENTAL AUTHORITIES HAVING JURISDICTION. ALL COPYRIGHTS RESERVED © 2021. THE DATA INCLUDED IN THIS STUDY IS CONCEPTUAL IN NATURE AND WILL CONTINUE TO BE MODIFIED THROUGHOUT THE COURSE OF THE PROJECTS DEVELOPMENT WITH THE EVENTUAL INTEGRATION OF STRUCTURAL, MEP AND LIFE SAFETY SYSTEMS. AS THESE ARE FURTHER REFINED, THE NUMBERS WILL BE ADJUSTED ACCORDINGLY.



ARQUITECTONICA

2900 Oak Avenue Miami, Florida 33133
TEL. 305.372.1812 FAX. 305.372.1175
www.arquitectonica.com


Basecamp305
Historic Preservation Board Submission
251 Washington Avenue, Miami Beach, Fl 33139

DRAWING: WASHINGTON AVE EYE LEVEL RENDERING

SCALE:

DATE: January 10, 2023

A14.0



ARQUITECTONICA

2900 Oak Avenue Miami, Florida 33133
TEL. 305.372.1812 FAX. 305.372.1175
www.arquitectonica.com

Basecamp305
Historic Preservation Board Submission
251 Washington Avenue, Miami Beach, Fl 33139

DRAWING: WASHINGTON AVE RENDERING

SCALE:

DATE: January 10, 2023

A15.0



ARQUITECTONICA

2900 Oak Avenue Miami, Florida 33133
TEL. 305.372.1812 FAX. 305.372.1175
www.arquitectonica.com

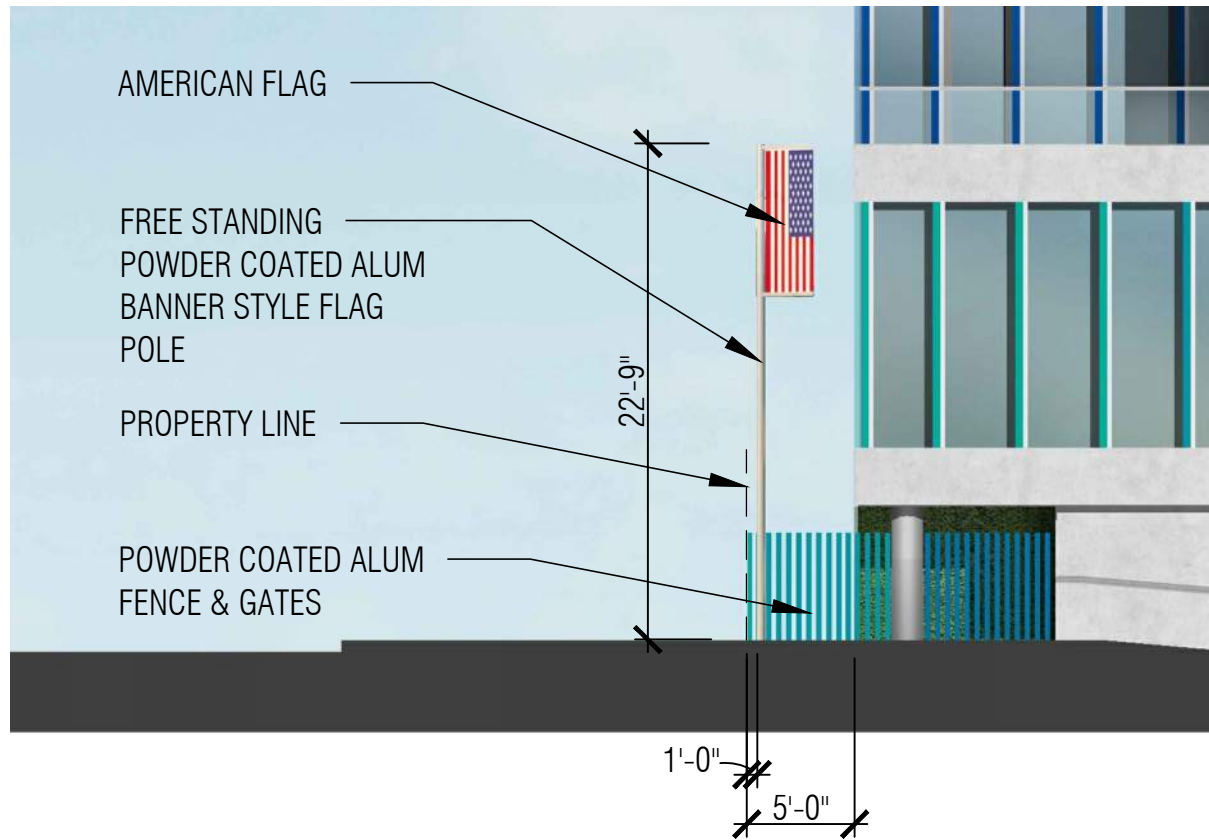
Basecamp305
Historic Preservation Board Submission
251 Washington Avenue, Miami Beach, Fl 33139

DRAWING: COLLINS COURT RENDERING

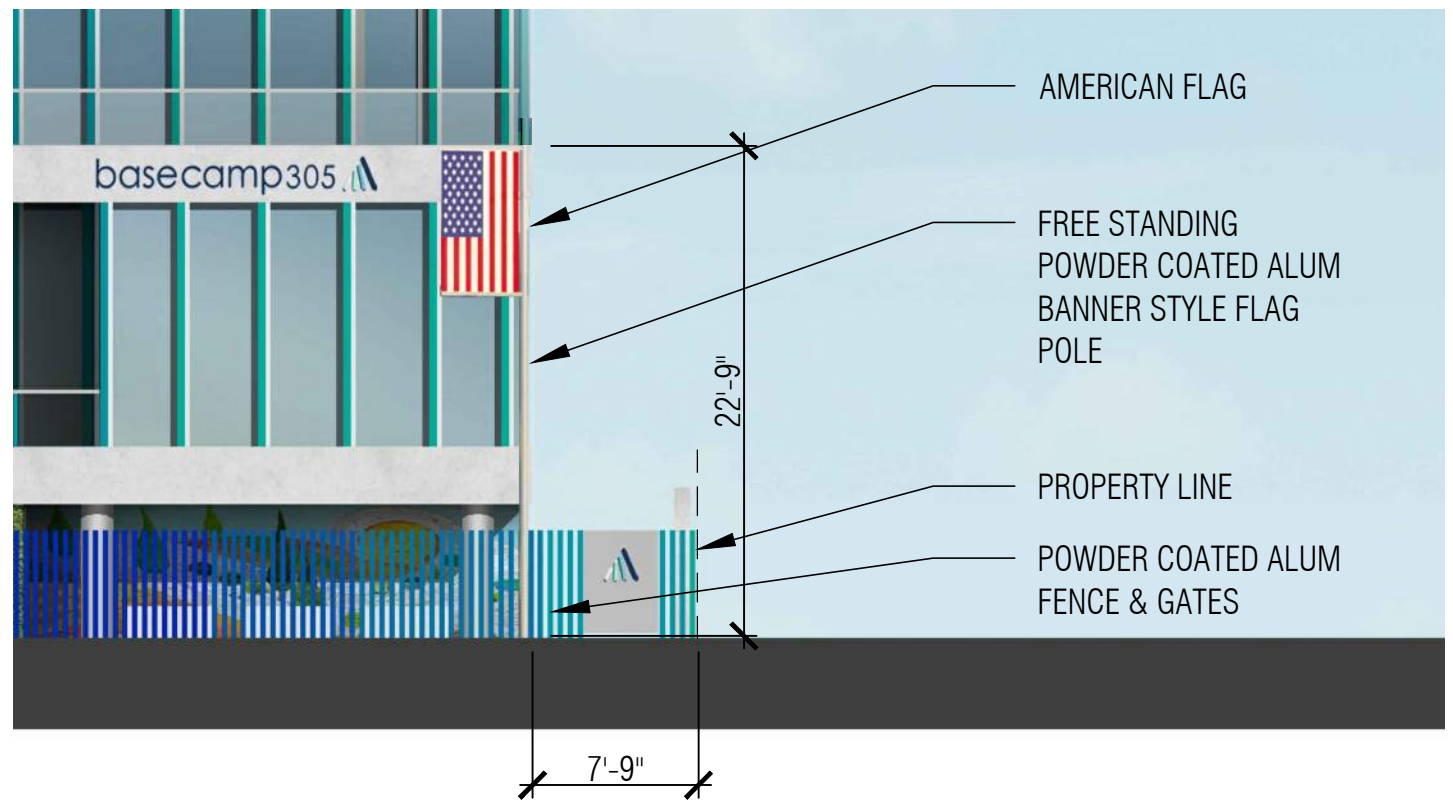
SCALE:

DATE: January 10, 2023

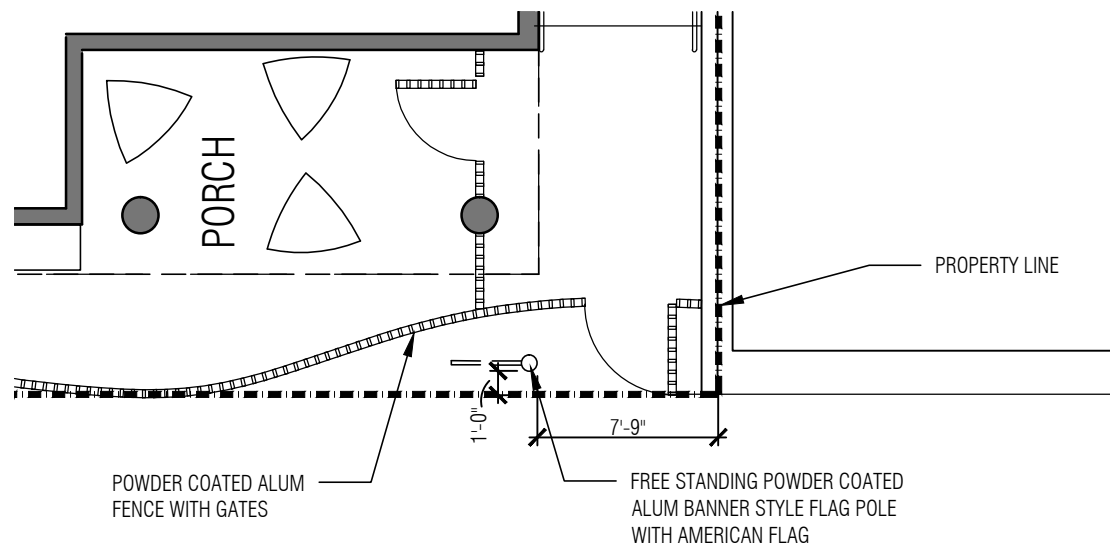
A16.0



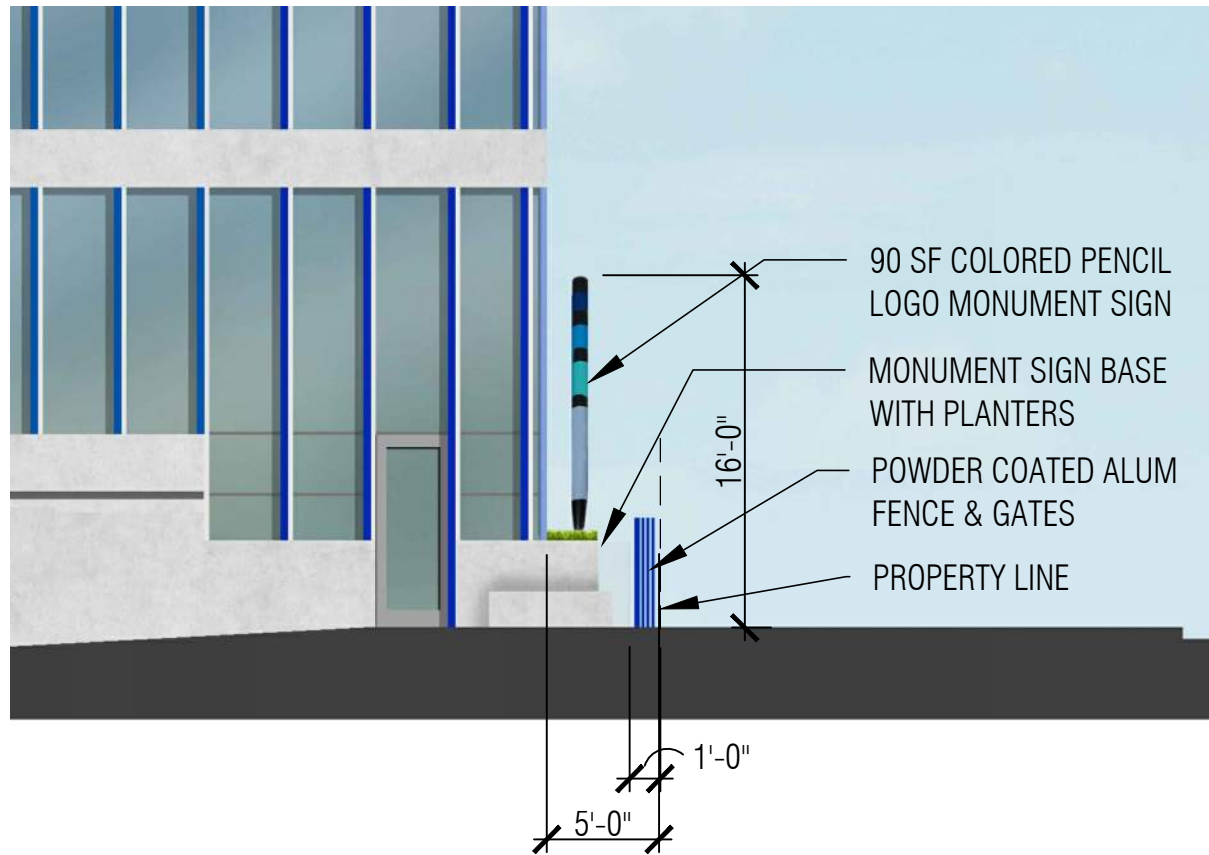
FREE STANDING FLAG POLE SIDE ELEVATION



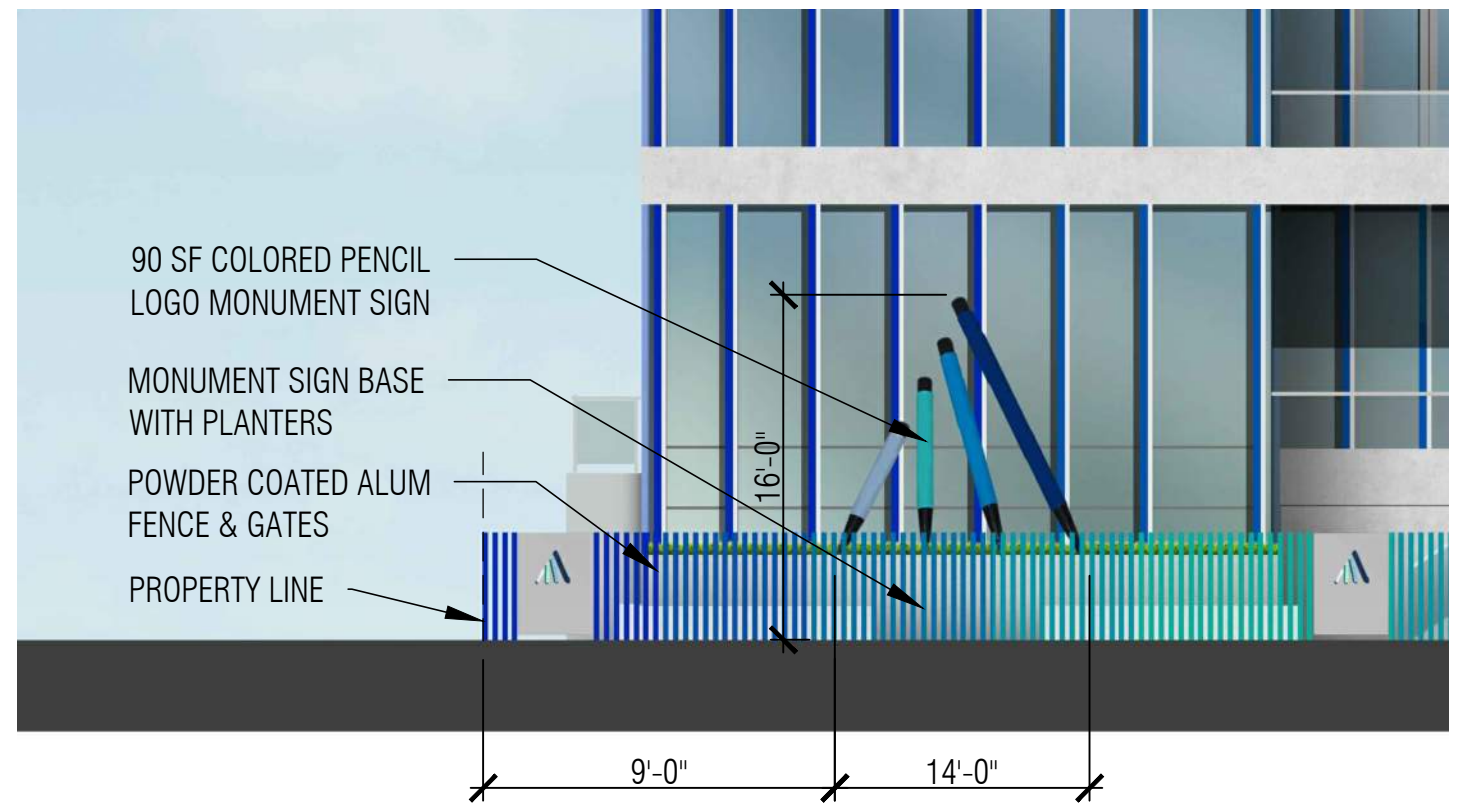
FREE STANDING FLAG POLE ELEVATION



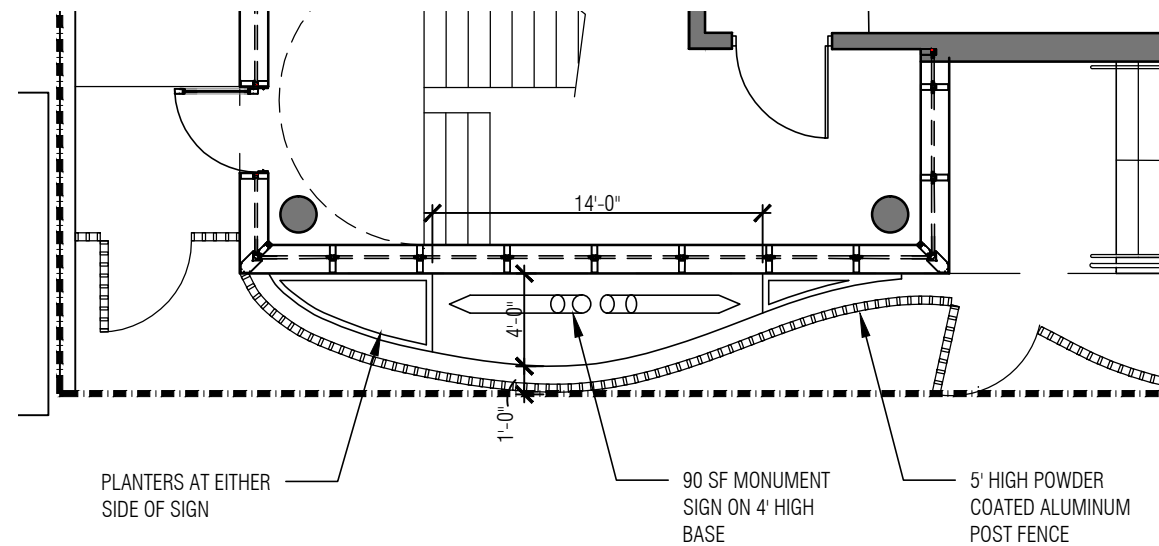
FREE STANDING FLAG POLE PLAN



MONUMENT SIGN SIDE ELEVATION



MONUMENT SIGN FRONT ELEVATION



MONUMENT SIGN PLAN

ARQUITECTONICA

2900 Oak Avenue Miami, Florida 33133
 TEL. 305.372.1812 FAX. 305.372.1175
 www.arquitectonica.com

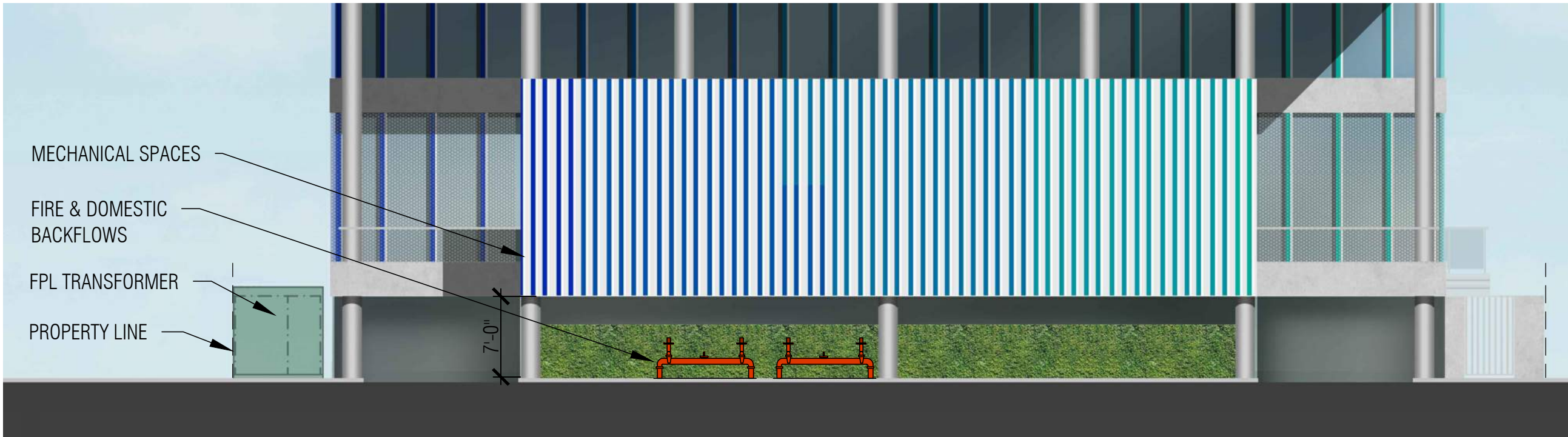
Basecamp305
 Historic Preservation Board Submission
 251 Washington Avenue, Miami Beach, FL 33139

DRAWING: MONUMENT SIGN

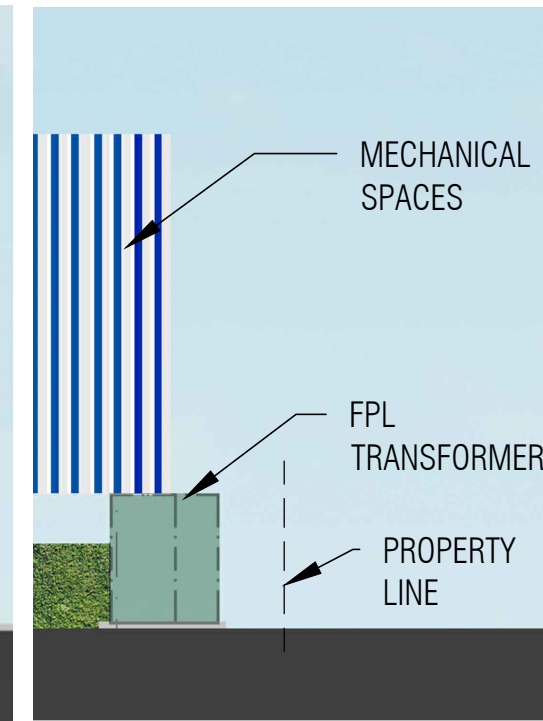
SCALE: 1/8" = 1'-0"

DATE: January 10, 2023

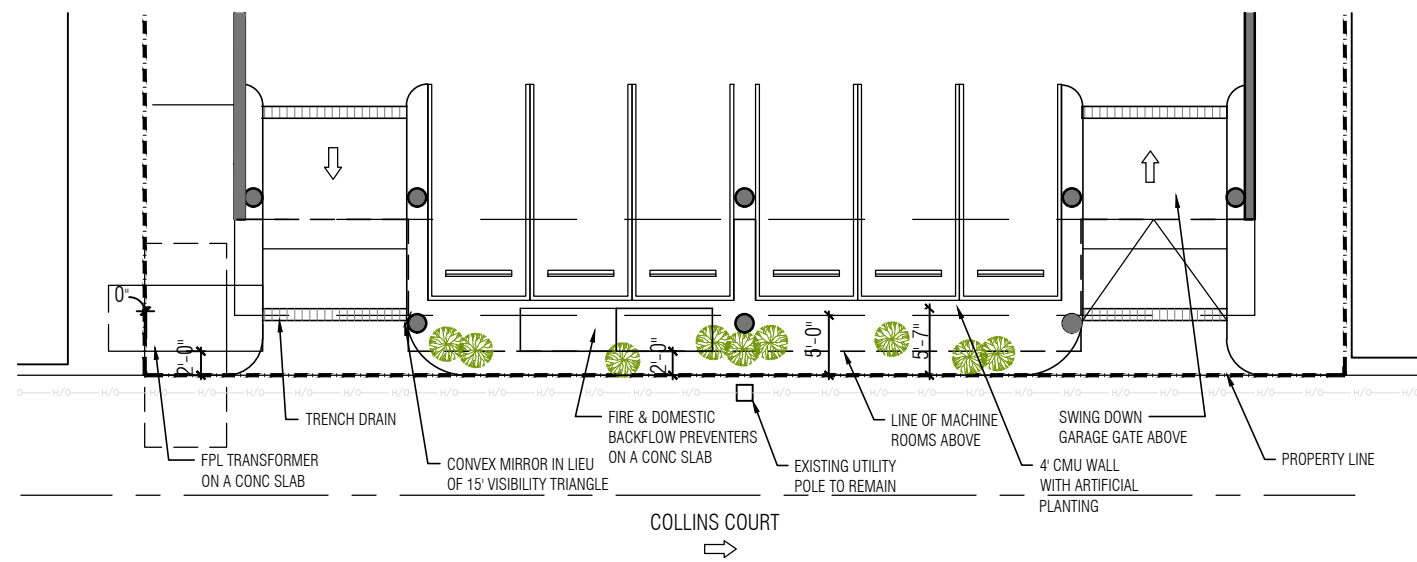
A18.0



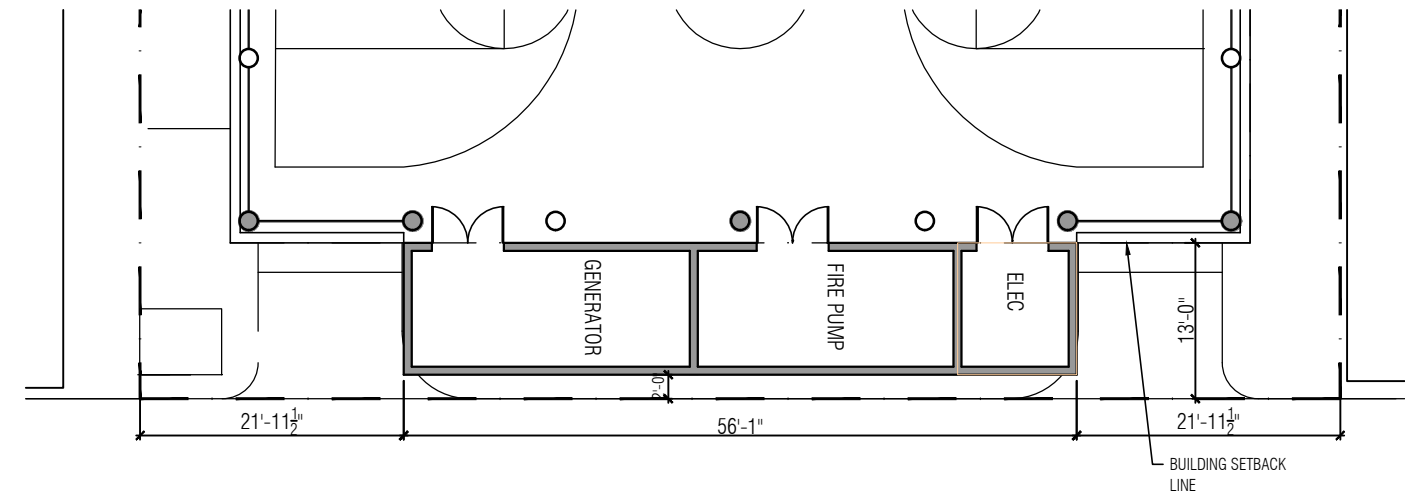
UTILITY & MACHINE ROOM ELEVATION



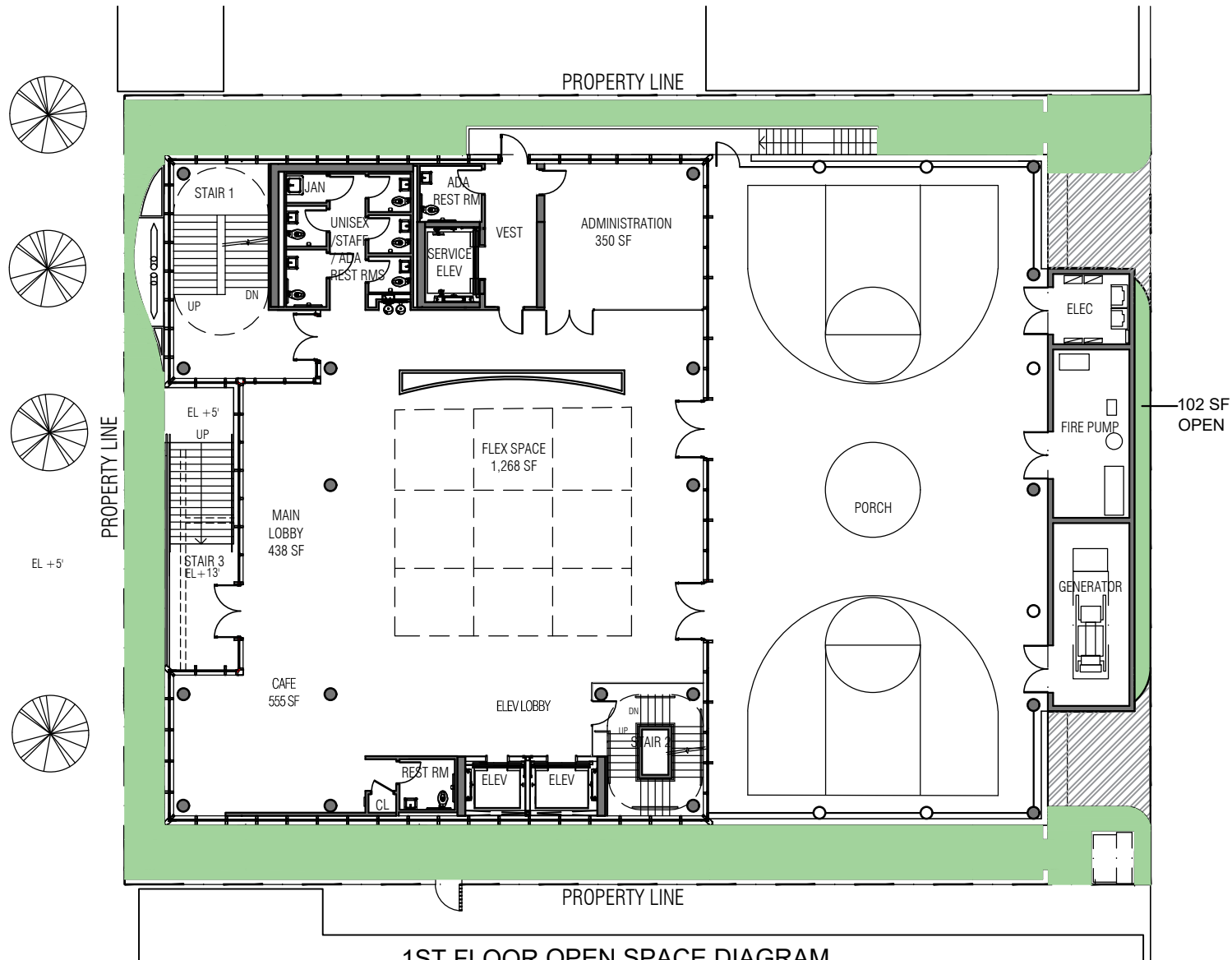
UTILITY & MACHINE ROOM SIDE ELEVATION



LOWER LEVEL UTILITY PLAN



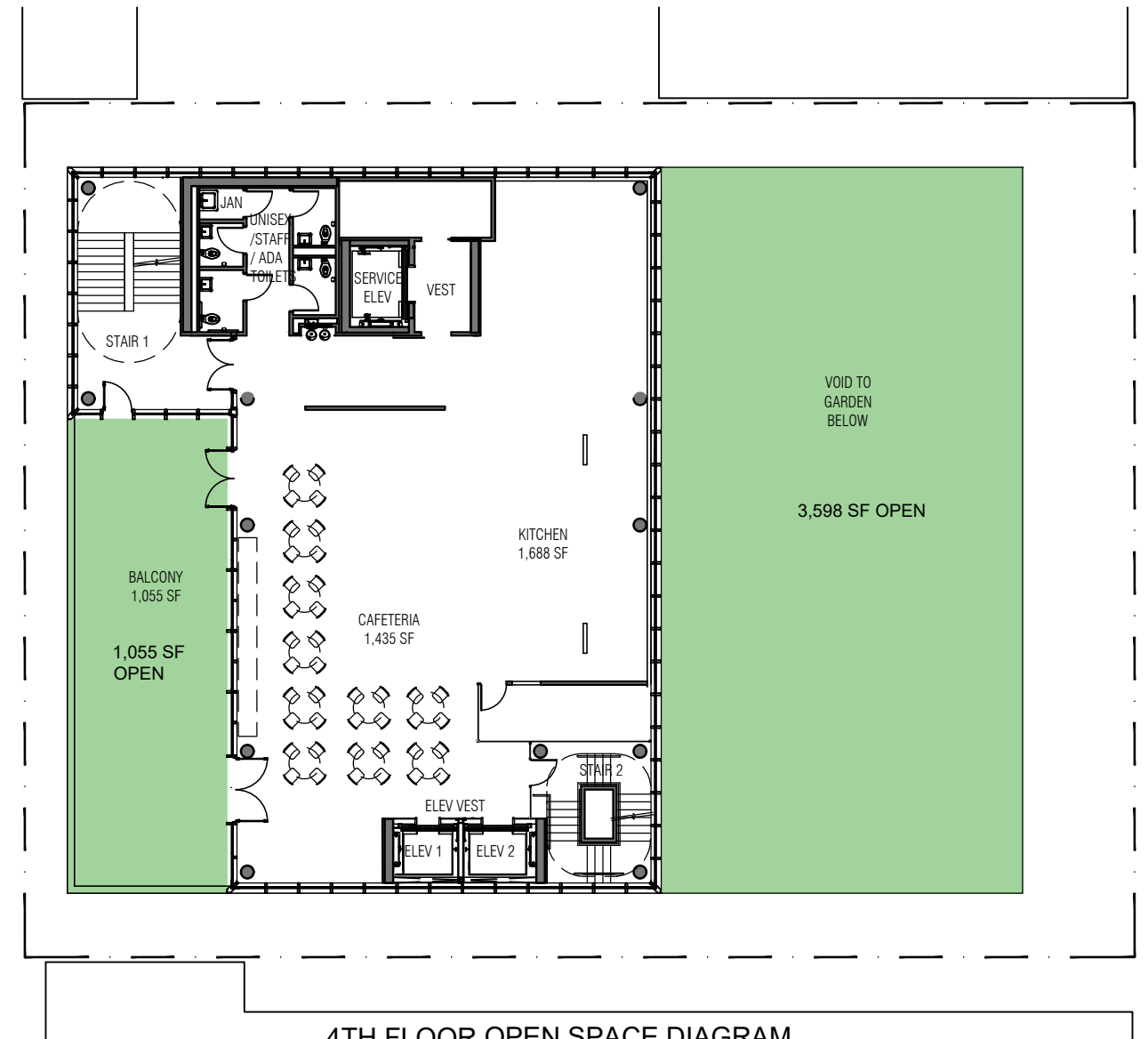
FIRST FLOOR MACHINE RM PLAN



1ST FLOOR OPEN SPACE DIAGRAM

- OPEN SPACE AT GRADE LEVEL
- DRIVEWAY

OPEN SPACE AT GRADE LEVEL:
 LOT SIZE: 13,000 SF
 MIN. OPEN SPACE AT GRADE LEVEL REQUIRED: 2,609 x 0.7 = 1,826 SF
 OPEN SPACE AT GRADE LEVEL PROVIDED: 2,083 SF

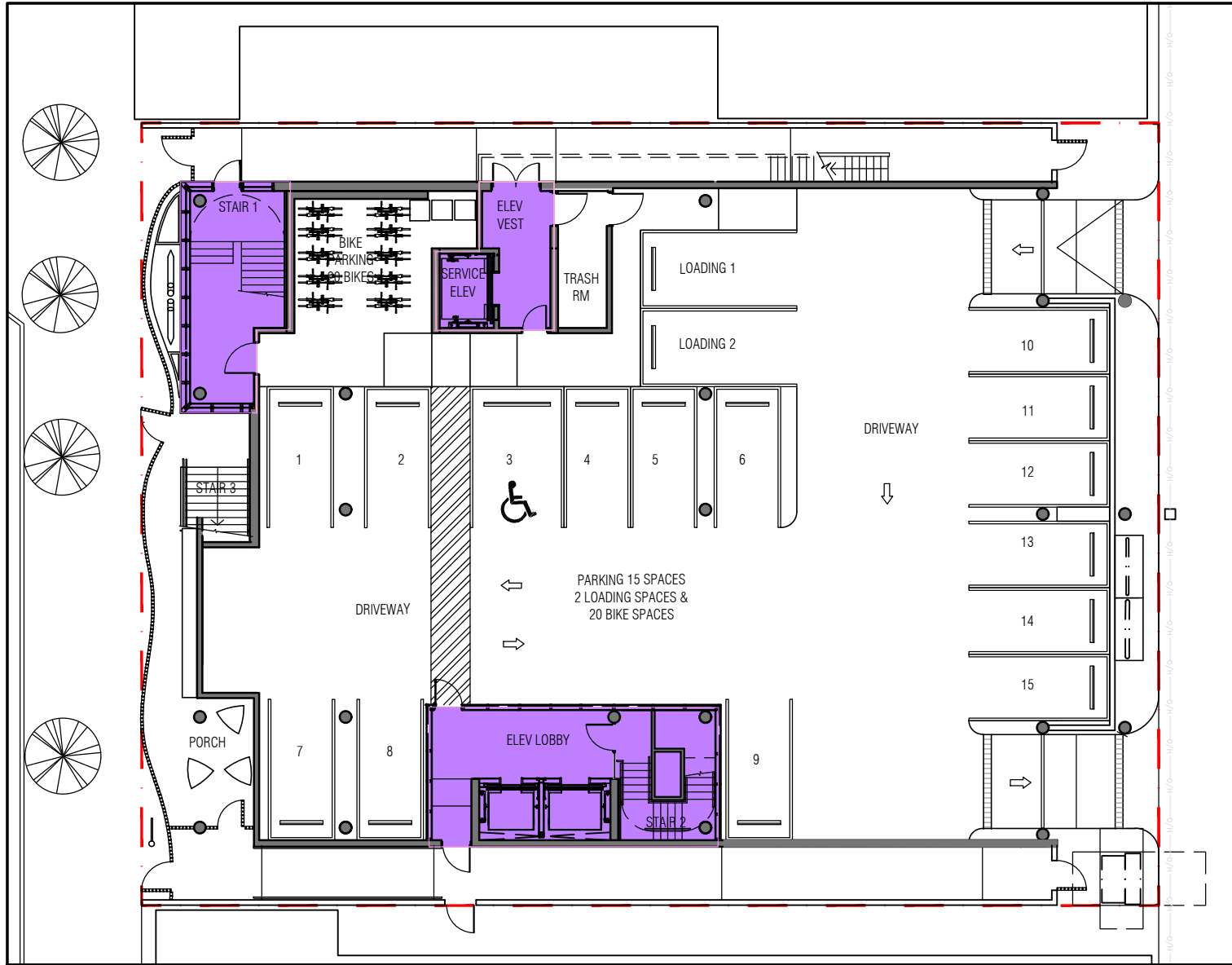


4TH FLOOR OPEN SPACE DIAGRAM

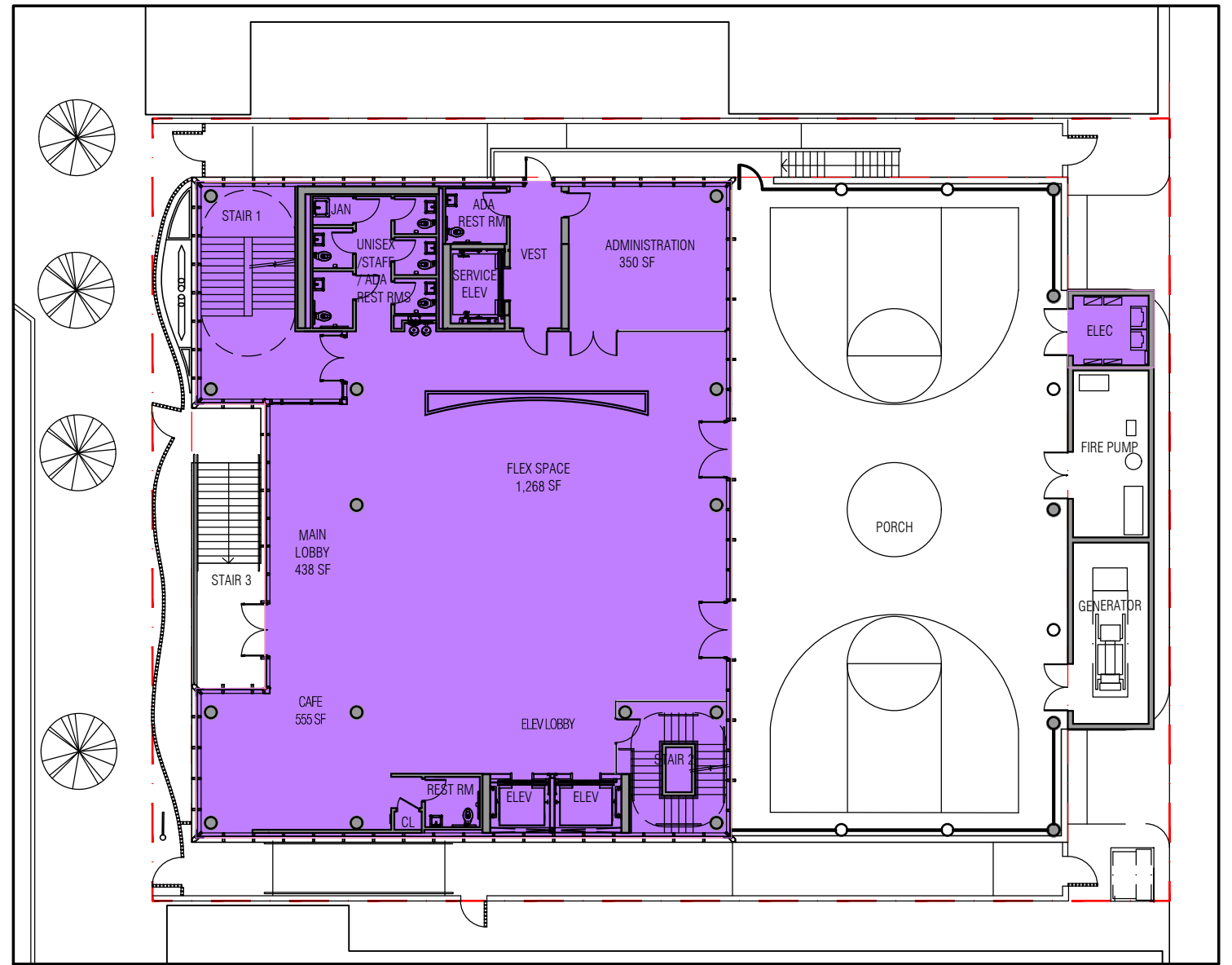
- OPEN SPACE BELOW 50'

OPEN SPACE BELOW 50':
 LOT SIZE: 13,000 SF
 MIN. OPEN SPACE AREA REQUIRED: 9,100 SF
 OPEN SPACE AREA PROVIDED AT GRADE: 2,083 SF
 OPEN SPACE AREA PROVIDED AT 4TH FLOOR: 4,653 SF
 TOTAL PROVIDED OPEN SPACE: 6,736 SF
 OPEN SPACE BALANCE: 2,364 SF

THE BALANCE OF THE OPEN SPACE REQUIREMENT TO BE PROVIDED BY THE APPLICANT THROUGH PAYMENT-IN-LIEU PERSUANT WITH THE OPEN SPACE REQUIREMENT SECTION 142-704 (B)(4)



LOWER LEVEL PLAN FAR = 1,266 SF



1st FLOOR PLAN FAR = 5,531 SF

- FAR PERMITTED = 22,750 SF

-FAR PROPOSED

ROOF FAR	=	632 SF
4th FL FAR	=	4,710 SF
3rd FL FAR	=	5,030 SF
2nd FL FAR	=	5,423 SF
1st FL FAR	=	5,531 SF
LOWER LEVEL FAR	=	1,266 SF
		<hr/>
		22,592 SF

ARQUITECTONICA

2900 Oak Avenue Miami, Florida 33133
 TEL. 305.372.1812 FAX. 305.372.1175
 www.arquitectonica.com

Basecamp305
 Historic Preservation Board Submission
 251 Washington Avenue, Miami Beach, FL 33139

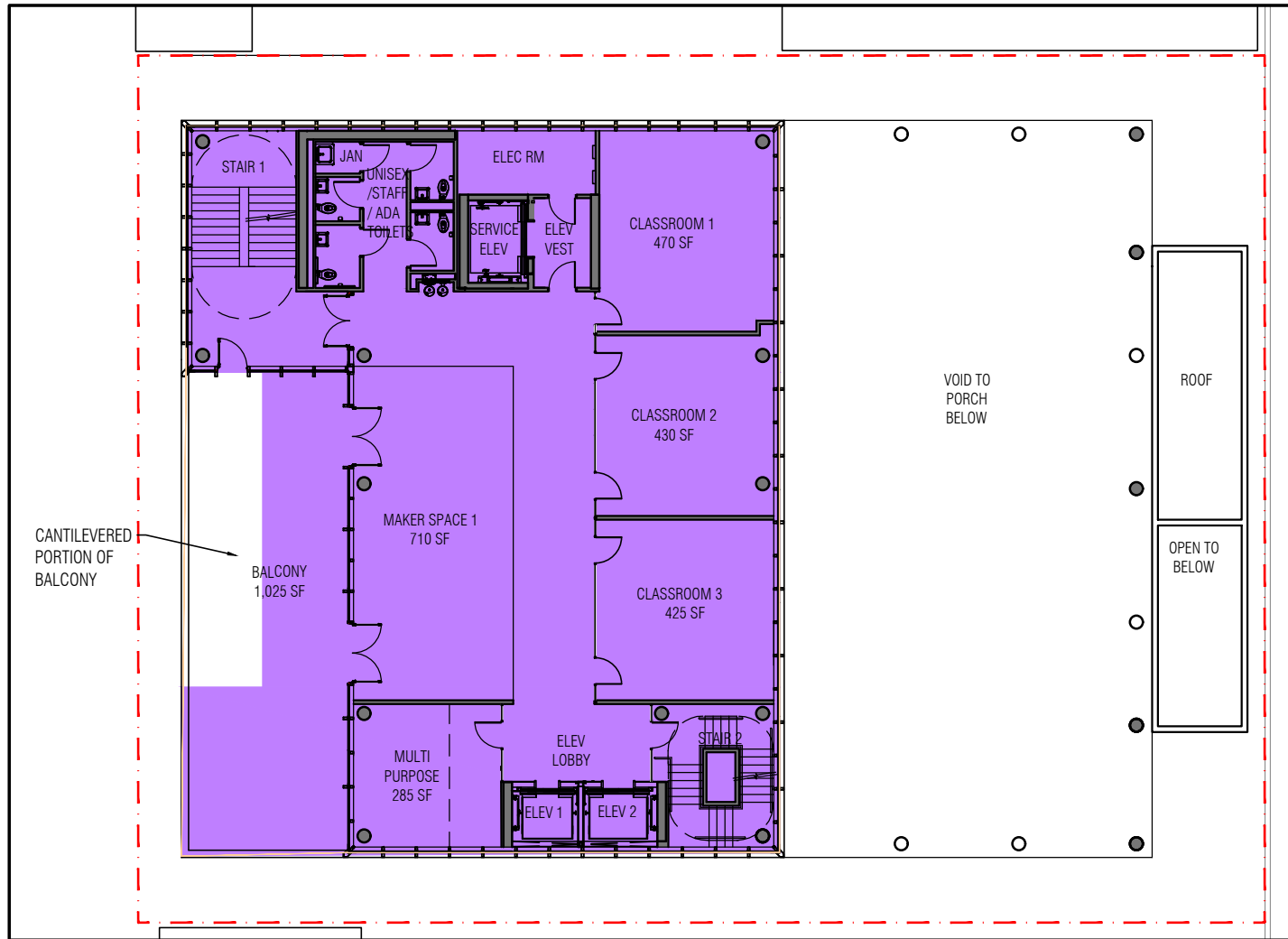
DRAWING: LOWER LEVEL & 1ST FL FAR DIAGRAMS

SCALE: 1:20

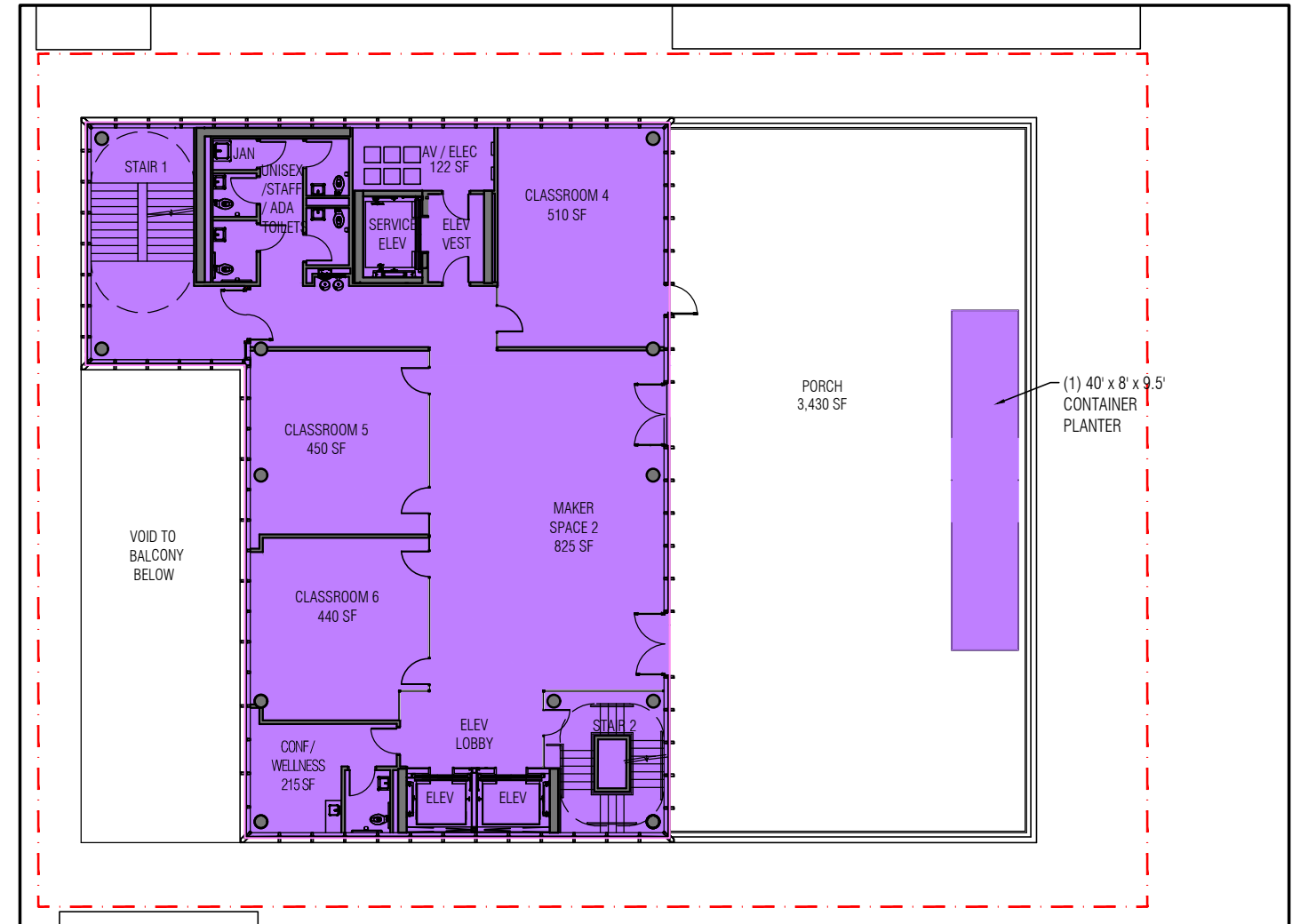
DATE: January 10, 2023

A21.0

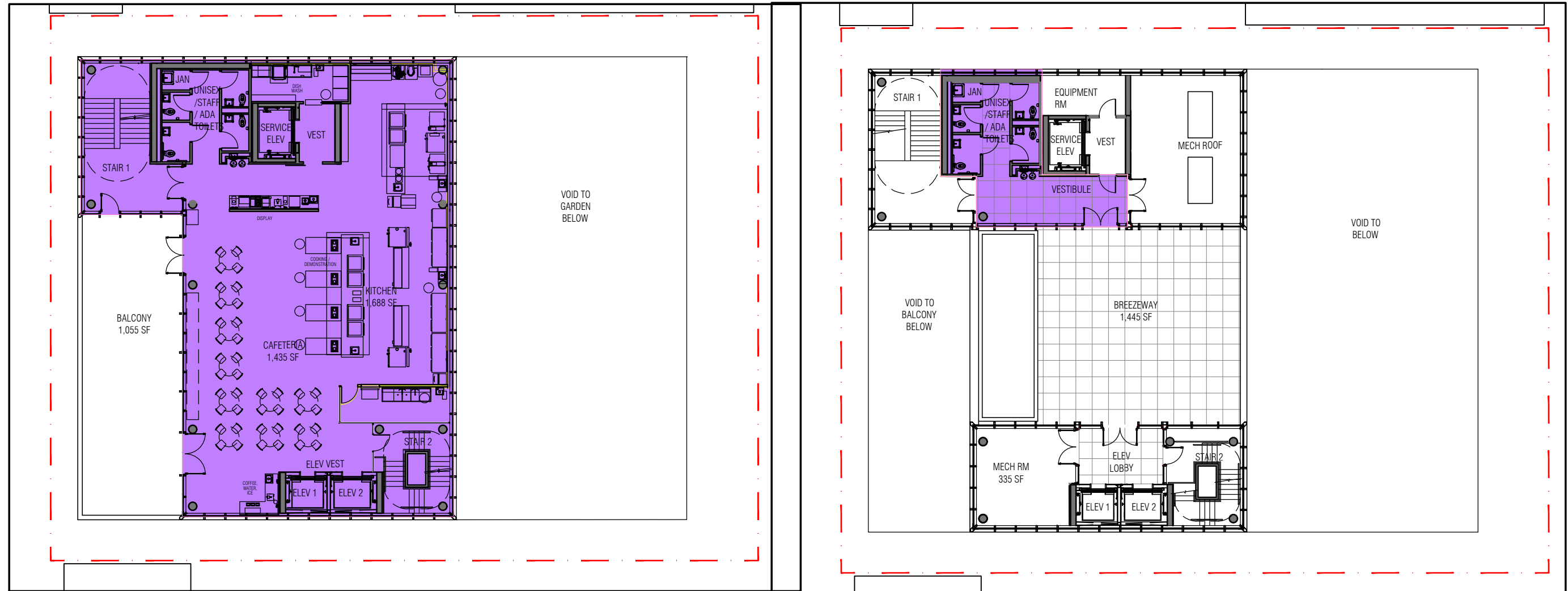
ALL DESIGNS INDICATED IN THESE DRAWINGS ARE PROPERTY OF ARQUITECTONICA INTERNATIONAL CORP. NO COPIES, TRANSMISSIONS, REPRODUCTIONS OR ELECTRONIC MANIPULATION OF ANY PORTION OF THESE DRAWINGS IN THE WHOLE OR IN PART ARE TO BE MADE WITHOUT THE EXPRESS WRITTEN AUTHORIZATION OF ARQUITECTONICA INTERNATIONAL CORP. DESIGN INTENT SHOWN IS SUBJECT TO REVIEW AND APPROVAL OF ALL APPLICABLE LOCAL AND GOVERNMENTAL AUTHORITIES HAVING JURISDICTION. ALL COPYRIGHTS RESERVED © 2021. THE DATA INCLUDED IN THIS STUDY IS CONCEPTUAL IN NATURE AND WILL CONTINUE TO BE MODIFIED THROUGHOUT THE COURSE OF THE PROJECTS DEVELOPMENT WITH THE EVENTUAL INTEGRATION OF STRUCTURAL, MEP AND LIFE SAFETY SYSTEMS. AS THESE ARE FURTHER REFINED, THE NUMBERS WILL BE ADJUSTED ACCORDINGLY.



2nd FLOOR PLAN FAR = 5,423 SF

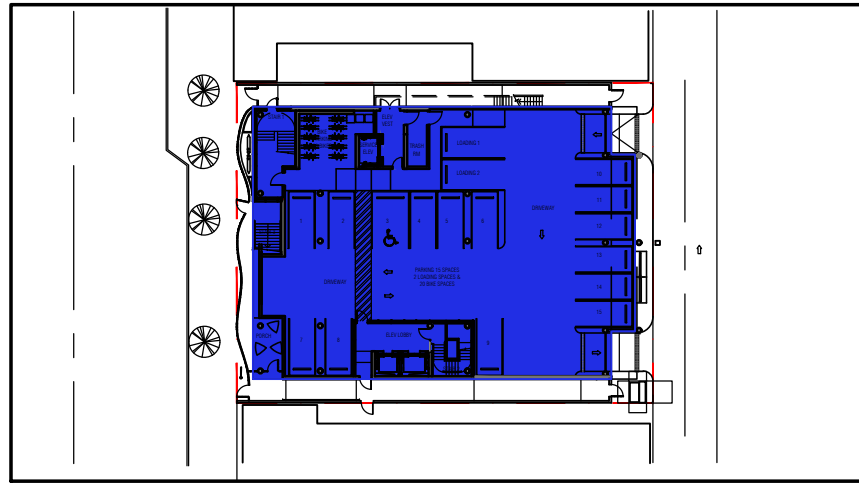


3rd LEVEL PLAN FAR = 5,030 SF

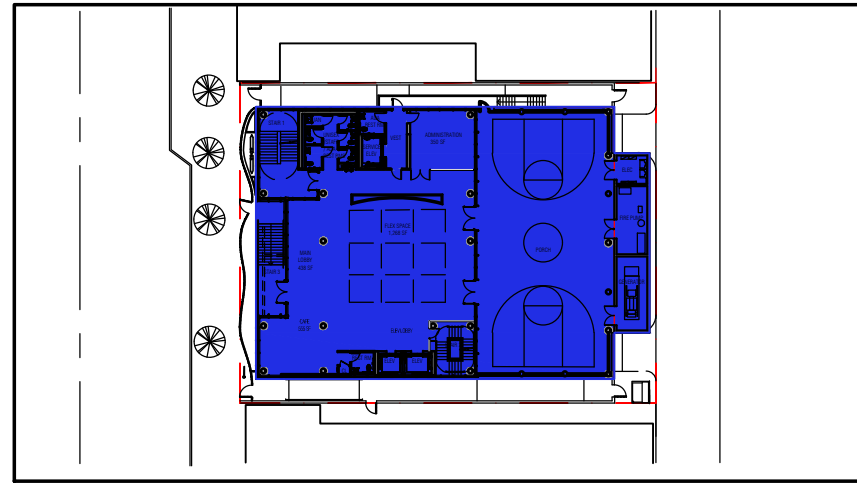
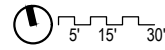


4th FLOOR PLAN FAR = 4,710 SF

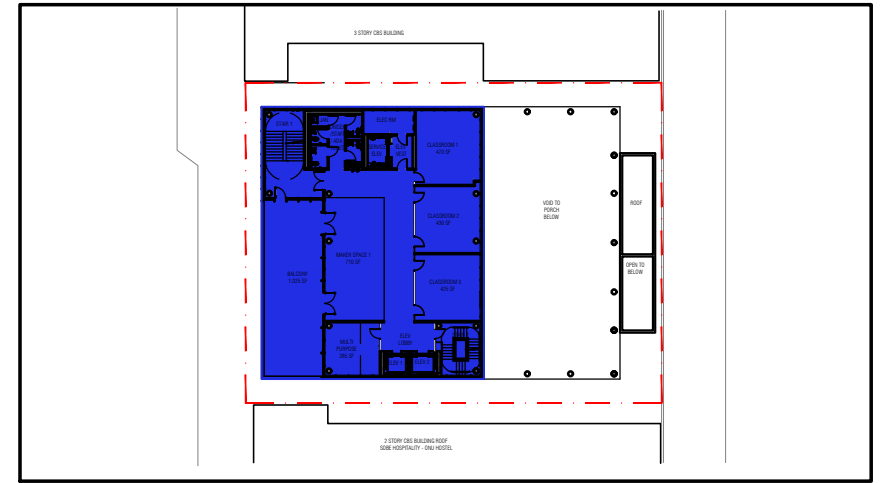
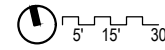
ROOFTOP PLAN FAR = 632 SF



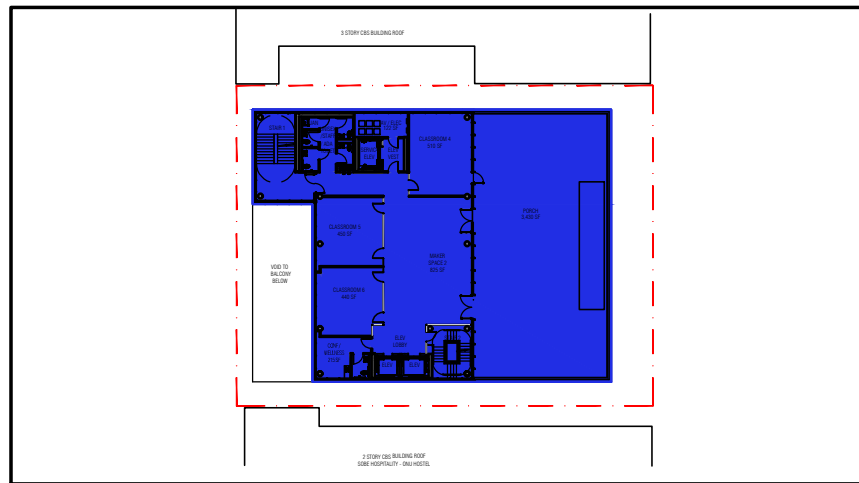
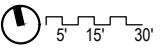
LOWER LEVEL PLAN GROSS = 9,929 SF
SCALE: 1/60"=1'-60"



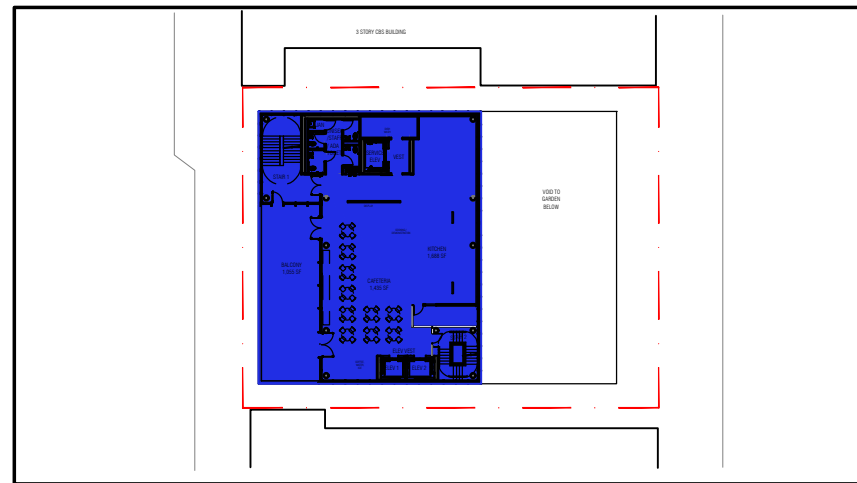
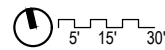
1st FLOOR PLAN GROSS = 10,136 SF
SCALE: 1/60"=1'-60"



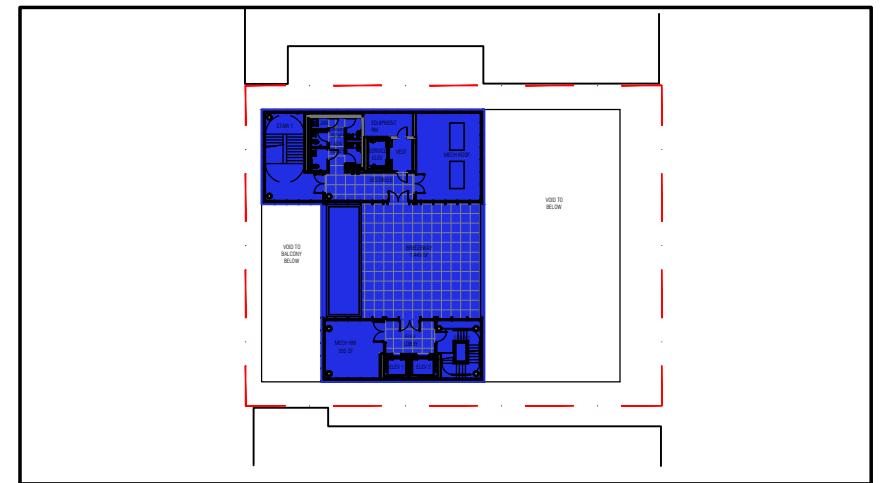
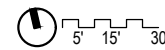
2nd FLOOR PLAN GROSS = 5,910 SF
SCALE: 1/60"=1'-60"



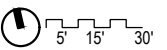
3rd LEVEL PLAN GROSS = 8,485 SF
SCALE: 1/60"=1'-60"



4th FLOOR PLAN GROSS = 5,911 SF
SCALE: 1/60"=1'-60"



ROOFTOP PLAN GROSS = 4,876 SF
SCALE: 1/60"=1'-60"



-GROSS CONSTRUCTION AREA

ROOF	=	4,876 SF
4th FL	=	5,911 SF
3rd FL	=	8,485 SF
2nd FL	=	5,910 SF
1st FL	=	10,136 SF
LOWER LEVEL	=	9,929 SF
		<hr/>
		45,247 SF

ARQUITECTONICA

2900 Oak Avenue Miami, Florida 33133
TEL. 305.372.1812 FAX. 305.372.1175
www.arquitectonica.com

Basecamp305
Historic Preservation Board Submission
251 Washington Avenue, Miami Beach, Fl 33139


DRAWING: GROSS FLOOR AREA DIAGRAMS

SCALE: 1:60

DATE: January 10, 2023

A24.0

ALL DESIGNS INDICATED IN THESE DRAWINGS ARE PROPERTY OF ARQUITECTONICA INTERNATIONAL CORP. NO COPIES, TRANSMISSIONS, REPRODUCTIONS OR ELECTRONIC MANIPULATION OF ANY PORTION OF THESE DRAWINGS IN THE WHOLE OR IN PART ARE TO BE MADE WITHOUT THE EXPRESS WRITTEN AUTHORIZATION OF ARQUITECTONICA INTERNATIONAL CORP. DESIGN INTENT SHOWN IS SUBJECT TO REVIEW AND APPROVAL OF ALL APPLICABLE LOCAL AND GOVERNMENTAL AUTHORITIES HAVING JURISDICTION. ALL COPYRIGHTS RESERVED © 2021. THE DATA INCLUDED IN THIS STUDY IS CONCEPTUAL IN NATURE AND WILL CONTINUE TO BE MODIFIED THROUGHOUT THE COURSE OF THE PROJECTS DEVELOPMENT WITH THE EVENTUAL INTEGRATION OF STRUCTURAL, MEP AND LIFE SAFETY SYSTEMS. AS THESE ARE FURTHER REFINED, THE NUMBERS WILL BE ADJUSTED ACCORDINGLY.



ARQUITECTONICA

2900 Oak Avenue Miami, Florida 33133
 TEL. 305.372.1812 FAX. 305.372.1175
 www.arquitectonica.com

Basecamp305
 Historic Preservation Board Submission
 251 Washington Avenue, Miami Beach, FL 33139

DRAWING: ALTERNATE EAST ELEVATION
 SCALE: 1:10
 DATE: January 10, 2023

A25.0

ALL DESIGNS INDICATED IN THESE DRAWINGS ARE PROPERTY OF ARQUITECTONICA INTERNATIONAL CORP. NO COPIES, TRANSMISSIONS, REPRODUCTIONS OR ELECTRONIC MANIPULATION OF ANY PORTION OF THESE DRAWINGS IN THE WHOLE OR IN PART ARE TO BE MADE WITHOUT THE EXPRESS WRITTEN AUTHORIZATION OF ARQUITECTONICA INTERNATIONAL CORP. DESIGN INTENT SHOWN IS SUBJECT TO REVIEW AND APPROVAL OF ALL APPLICABLE LOCAL AND GOVERNMENTAL AUTHORITIES HAVING JURISDICTION. ALL COPYRIGHTS RESERVED © 2021. THE DATA INCLUDED IN THIS STUDY IS CONCEPTUAL IN NATURE AND WILL CONTINUE TO BE MODIFIED THROUGHOUT THE COURSE OF THE PROJECTS DEVELOPMENT WITH THE EVENTUAL INTEGRATION OF STRUCTURAL, MEP AND LIFE SAFETY SYSTEMS. AS THESE ARE FURTHER REFINED, THE NUMBERS WILL BE ADJUSTED ACCORDINGLY.