

MIAMI BEACH

PB16-0093

PLANNING DEPARTMENT, 1700 CONVENTION CENTER DRIVE, 2ND FLOOR
MIAMI BEACH, FLORIDA 33139, WWW.MIAMIBEACHFL.GOV
305-673-7550

LAND USE BOARD HEARING APPLICATION

THE FOLLOWING APPLICATION IS SUBMITTED FOR REVIEW AND CONSIDERATION OF THE PROJECT DESCRIBED HEREIN BY THE LAND USE BOARD SELECTED BELOW. A SEPARATE APPLICATION MUST BE COMPLETED FOR EACH BOARD REVIEWING THE PROPOSED PROJECT.

- BOARD OF ADJUSTMENT
 - VARIANCE FROM A PROVISION OF THE LAND DEVELOPMENT REGULATIONS
 - APPEAL OF AN ADMINISTRATIVE DECISION

- DESIGN REVIEW BOARD
 - DESIGN REVIEW APPROVAL
 - VARIANCE RELATED TO PROJECT BEING CONSIDERED OR APPROVED BY DRB.

- HISTORIC PRESERVATION BOARD
 - CERTIFICATE OF APPROPRIATENESS FOR DESIGN
 - CERTIFICATE OF APPROPRIATENESS TO DEMOLISH A STRUCTURE
 - HISTORIC DISTRICT / SITE DESIGNATION
 - VARIANCE RELATED TO PROJECT BEING CONSIDERED OR APPROVED BY HPB.

- PLANNING BOARD
 - CONDITIONAL USE PERMIT
 - LOT SPLIT APPROVAL
 - AMENDMENT TO THE LAND DEVELOPMENT REGULATIONS OR ZONING MAP
 - AMENDMENT TO THE COMPREHENSIVE PLAN OR FUTURE LAND USE MAP

- FLOOD PLAIN MANAGEMENT BOARD
 - FLOOD PLAIN WAIVER

- OTHER _____

SUBJECT PROPERTY ADDRESS: Citywide

LEGAL DESCRIPTION: N/A

FOLIO NUMBER (S) _____

1. APPLICANT: OWNER OF SUBJECT PROPERTY TENANT ARCHITECT LANDSCAPE ARCHITECT
 ENGINEER CONTRACTOR OTHER _____

NAME City of Miami Beach
ADDRESS 1700 Convention Center Drive Miami Beach, FL 33139
BUSINESS PHONE (305) 673-7550 CELL PHONE _____
E-MAIL ADDRESS N/A

OWNER IF DIFFERENT THAN APPLICANT:

NAME N/A
ADDRESS N/A
BUSINESS PHONE _____ CELL PHONE _____
E-MAIL ADDRESS _____

2. AUTHORIZED REPRESENTATIVE(S):

ATTORNEY:
NAME _____
ADDRESS _____
BUSINESS PHONE _____ CELL PHONE _____
E-MAIL ADDRESS _____

AGENT:
NAME _____
ADDRESS _____
BUSINESS PHONE _____ CELL PHONE _____
E-MAIL ADDRESS _____

CONTACT:
NAME Thomas R. Mooney
ADDRESS 1700 Convention Center Drive Miami Beach, FL 33139
BUSINESS PHONE (305) 673-7550 CELL PHONE _____
E-MAIL ADDRESS tmooney@miamibeachfl.gov

3. PARTY RESPONSIBLE FOR PROJECT DESIGN:

ARCHITECT LANDSCAPE ARCHITECT ENGINEER CONTRACTOR OTHER: _____
NAME _____
ADDRESS _____
BUSINESS PHONE _____ CELL PHONE _____
E-MAIL ADDRESS _____

4. SUMMARY OF APPLICATION – PROVIDE BRIEF SCOPE OF PROJECT:

See "Exhibit A"

- 4A. IS THERE AN EXISTING BUILDING(S) ON THE SITE YES NO
- 4B. DOES THE PROJECT INCLUDE INTERIOR OR EXTERIOR DEMOLITION YES NO
- 4C. PROVIDE THE TOTAL FLOOR AREA OF THE NEW BUILDING (IF APPLICABLE) _____ SQ. FT.
- 4D. PROVIDE THE TOTAL GROSS FLOOR AREA OF THE NEW BUILDING (INCLUDING REQUIRED PARKING AND ALL USEABLE FLOOR SPACE). _____ SQ. FT.

5. APPLICATION FEE (TO BE COMPLETED BY PLANNING STAFF) \$ _____

- A SEPARATE DISCLOSURE OF INTEREST FORM MUST BE SUBMITTED WITH THIS APPLICATION IF THE APPLICANT OR OWNER IS A CORPORATION, PARTNERSHIP, LIMITED PARTNERSHIP OR TRUSTEE.
- ALL APPLICABLE AFFIDAVITS MUST BE COMPLETED AND THE PROPERTY OWNER MUST COMPLETE AND SIGN THE "POWER OF ATTORNEY" PORTION OF THE AFFIDAVIT IF THEY WILL NOT BE PRESENT AT THE HEARING, OR IF OTHER PERSONS ARE SPEAKING ON THEIR BEHALF.
- TO REQUEST THIS MATERIAL IN ALTERNATE FORMAT, SIGN LANGUAGE INTERPRETER (FIVE-DAY NOTICE IS REQUIRED), INFORMATION ON ACCESS FOR PERSONS WITH DISABILITIES, AND ACCOMMODATION TO REVIEW ANY DOCUMENT OR PARTICIPATE IN ANY CITY-SPONSORED PROCEEDINGS, CALL 305.604.2489 AND SELECT (1) FOR ENGLISH OR (2) FOR SPANISH, THEN OPTION 6; TTY USERS MAY CALL VIA 711 (FLORIDA RELAY SERVICE).

PLEASE READ THE FOLLOWING AND ACKNOWLEDGE BELOW:

- APPLICATIONS FOR ANY BOARD HEARING(S) WILL NOT BE ACCEPTED WITHOUT PAYMENT OF THE REQUIRED FEE. ALL CHECKS ARE TO BE MADE PAYABLE TO THE "CITY OF MIAMI BEACH".
- PUBLIC RECORDS NOTICE – ALL DOCUMENTATION, SUBMITTED FOR THIS APPLICATION IS CONSIDERED A PUBLIC RECORD SUBJECT TO CHAPTER 119 OF THE FLORIDA STATUTES AND SHALL BE DISCLOSED UPON REQUEST.
- IN ACCORDANCE WITH THE REQUIREMENTS OF SECTION 2-482 OF THE CODE OF THE CITY OF MIAMI BEACH, ANY INDIVIDUAL OR GROUP THAT WILL BE COMPENSATED TO SPEAK OR REFRAIN FROM SPEAKING IN FAVOR OR AGAINST A PROJECT BEING PRESENTED BEFORE ANY OF THE CITY'S LAND USE BOARDS, SHALL FULLY DISCLOSE, PRIOR TO THE PUBLIC HEARING, THAT THEY HAVE BEEN, OR WILL BE COMPENSATED. SUCH PARTIES INCLUDE: ARCHITECTS, LANDSCAPE ARCHITECTS, ENGINEERS, CONTRACTORS, OR OTHER PERSONS RESPONSIBLE FOR PROJECT DESIGN, AS WELL AS AUTHORIZED REPRESENTATIVES ATTORNEYS OR AGENTS AND CONTACT PERSONS WHO ARE REPRESENTING OR APPEARING ON BEHALF OF A THIRD PARTY; SUCH INDIVIDUALS MUST REGISTER WITH THE CITY CLERK PRIOR TO THE HEARING.
- IN ACCORDANCE WITH Sec.118-31. – DISCLOSURE REQUIREMENT. EACH PERSON OR ENTITY REQUESTING APPROVAL, RELIEF OR OTHER ACTION FROM THE PLANNING BOARD, DESIGN REVIEW BOARD,

FILE NO. PB16-0093

HISTORIC PRESERVATION BOARD (INCLUDING THE JOINT DESIGN REVIEW BOARD/HISTORIC PRESERVATION BOARD), OR THE BOARD OF ADJUSTMENT SHALL DISCLOSE, AT THE COMMENCEMENT (OR CONTINUANCE) OF THE PUBLIC HEARING(S), ANY CONSIDERATION PROVIDED OR COMMITTED, DIRECTLY OR ON ITS BEHALF, FOR AN AGREEMENT TO SUPPORT OR WITHHOLD OBJECTION TO THE REQUESTED APPROVAL, RELIEF OR ACTION, EXCLUDING FROM THIS REQUIREMENT CONSIDERATION FOR LEGAL OR DESIGN PROFESSIONAL SERVICES RENDERED OR TO BE RENDERED. THE DISCLOSURE SHALL; (I) BE IN WRITING, (II) INDICATE TO WHOM THE CONSIDERATION HAS BEEN PROVIDED OR COMMITTED, (III) GENERALLY DESCRIBE THE NATURE OF THE CONSIDERATION, AND (IV) BE READ INTO THE RECORD BY THE REQUESTING PERSON OR ENTITY PRIOR TO SUBMISSION TO THE SECRETARY/CLERK OF THE RESPECTIVE BOARD. UPON DETERMINATION BY THE APPLICABLE BOARD THAT THE FOREGOING DISCLOSURE REQUIREMENT WAS NOT TIMELY SATISFIED BY THE PERSON OR ENTITY REQUESTING APPROVAL, RELIEF OR OTHER ACTION AS PROVIDED ABOVE, THEN (I) THE APPLICATION OR ORDER, AS APPLICABLE, SHALL IMMEDIATELY BE DEEMED NULL AND VOID WITHOUT FURTHER FORCE OR EFFECT, AND (II) NO APPLICATION FROM SAID PERSON OR ENTITY FOR THE SUBJECT PROPERTY SHALL BE REVIEWED OR CONSIDERED BY THE APPLICABLE BOARD(S) UNTIL EXPIRATION OF A PERIOD OF ONE YEAR AFTER THE NULLIFICATION OF THE APPLICATION OR ORDER. IT SHALL BE UNLAWFUL TO EMPLOY ANY DEVICE, SCHEME OR ARTIFICE TO CIRCUMVENT THE DISCLOSURE REQUIREMENTS OF THIS SECTION AND SUCH CIRCUMVENTION SHALL BE DEEMED A VIOLATION OF THE DISCLOSURE REQUIREMENTS OF THIS SECTION.

- WHEN THE APPLICABLE BOARD REACHES A DECISION A FINAL ORDER WILL BE ISSUED STATING THE BOARD'S DECISION AND ANY CONDITIONS IMPOSED THEREIN. THE FINAL ORDER WILL BE RECORDED WITH THE MIAMI-DADE CLERK OF COURTS. THE ORIGINAL BOARD ORDER SHALL REMAIN ON FILE WITH THE CITY OF MIAMI BEACH PLANNING DEPARTMENT. UNDER NO CIRCUMSTANCES WILL A BUILDING PERMIT BE ISSUED BY THE CITY OF MIAMI BEACH WITHOUT A COPY OF THE RECORDED FINAL ORDER BEING INCLUDED AND MADE A PART OF THE PLANS SUBMITTED FOR A BUILDING PERMIT.

THE AFOREMENTIONED IS ACKNOWLEDGED BY: OWNER OF THE SUBJECT PROPERTY
 AUTHORIZED REPRESENTATIVE

SIGNATURE: On file

PRINT NAME: Thomas R. Mooney

"EXHIBIT A"


FILE NO. PB 16-0093. 6881 INDIAN CREEK DRIVE – COMPREHENSIVE PLAN AMENDMENT. AN ORDINANCE OF THE MAYOR AND CITY COMMISSION OF THE CITY OF MIAMI BEACH, FLORIDA, PURSUANT TO THE PROCEDURES IN SECTION 163.3184(3), FLORIDA STATUTES, TO AMEND THE FUTURE LAND USE MAP OF THE MIAMI BEACH COMPREHENSIVE PLAN, BY CHANGING THE DESIGNATION FOR THE PARCEL LOCATED AT 6881 INDIAN CREEK DRIVE, FROM THE CURRENT DESIGNATION OF RM-1, "RESIDENTIAL MULTIFAMILY, LOW INTENSITY", TO THE PROPOSED DESIGNATION OF TC-3, "NORTH BEACH TOWN CENTER RESIDENTIAL/OFFICE"; PROVIDING FOR INCLUSION IN THE COMPREHENSIVE PLAN; REPEALER; SEVERABILITY; AND AN EFFECTIVE DATE.

AFFIDAVIT

I, Susanne Torriente, being duly sworn, depose and say that I am the (Assistant) City Manager of the City of Miami Beach and as such, have been authorized by the City, to file the following application for a Planning Board public hearing:

1. **FILE NO. PB 16-0093. 6881 INDIAN CREEK DRIVE – COMPREHENSIVE PLAN AMENDMENT. AN ORDINANCE OF THE MAYOR AND CITY COMMISSION OF THE CITY OF MIAMI BEACH, FLORIDA, PURSUANT TO THE PROCEDURES IN SECTION 163.3184(3), FLORIDA STATUTES, TO AMEND THE FUTURE LAND USE MAP OF THE MIAMI BEACH COMPREHENSIVE PLAN, BY CHANGING THE DESIGNATION FOR THE PARCEL LOCATED AT 6881 INDIAN CREEK DRIVE, FROM THE CURRENT DESIGNATION OF RM-1, "RESIDENTIAL MULTIFAMILY, LOW INTENSITY", TO THE PROPOSED DESIGNATION OF TC-3, "NORTH BEACH TOWN CENTER RESIDENTIAL/OFFICE"; PROVIDING FOR INCLUSION IN THE COMPREHENSIVE PLAN; REPEALER; SEVERABILITY; AND AN EFFECTIVE DATE.**

This instrument is executed pursuant to the requirements of the Planning Department and attests to the accuracy of the above statement. Execution hereof does not constitute approval or disapproval of the application which it addresses.




(ASSISTANT) CITY MANAGER'S SIGNATURE

STATE OF FLORIDA)

) SS

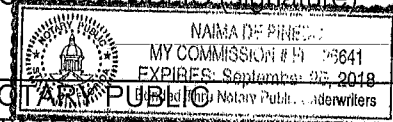
COUNTY OF MIAMI-DADE)

Sworn to and subscribed before me this 15th day of February, 2017. The foregoing instrument was acknowledged before me by Susanne Torriente, who is personally known to me and who did/did not take an oath.



NOTARY PUBLIC (signature)

My commission expires:


NOTARY PUBLIC
STATE OF FLORIDA

(type, print or stamp name) NAIMA DE PINEDO
MY COMMISSION # FF 126641
EXPIRES: September 26, 2018
Bonds of This Notary Public Underwriters