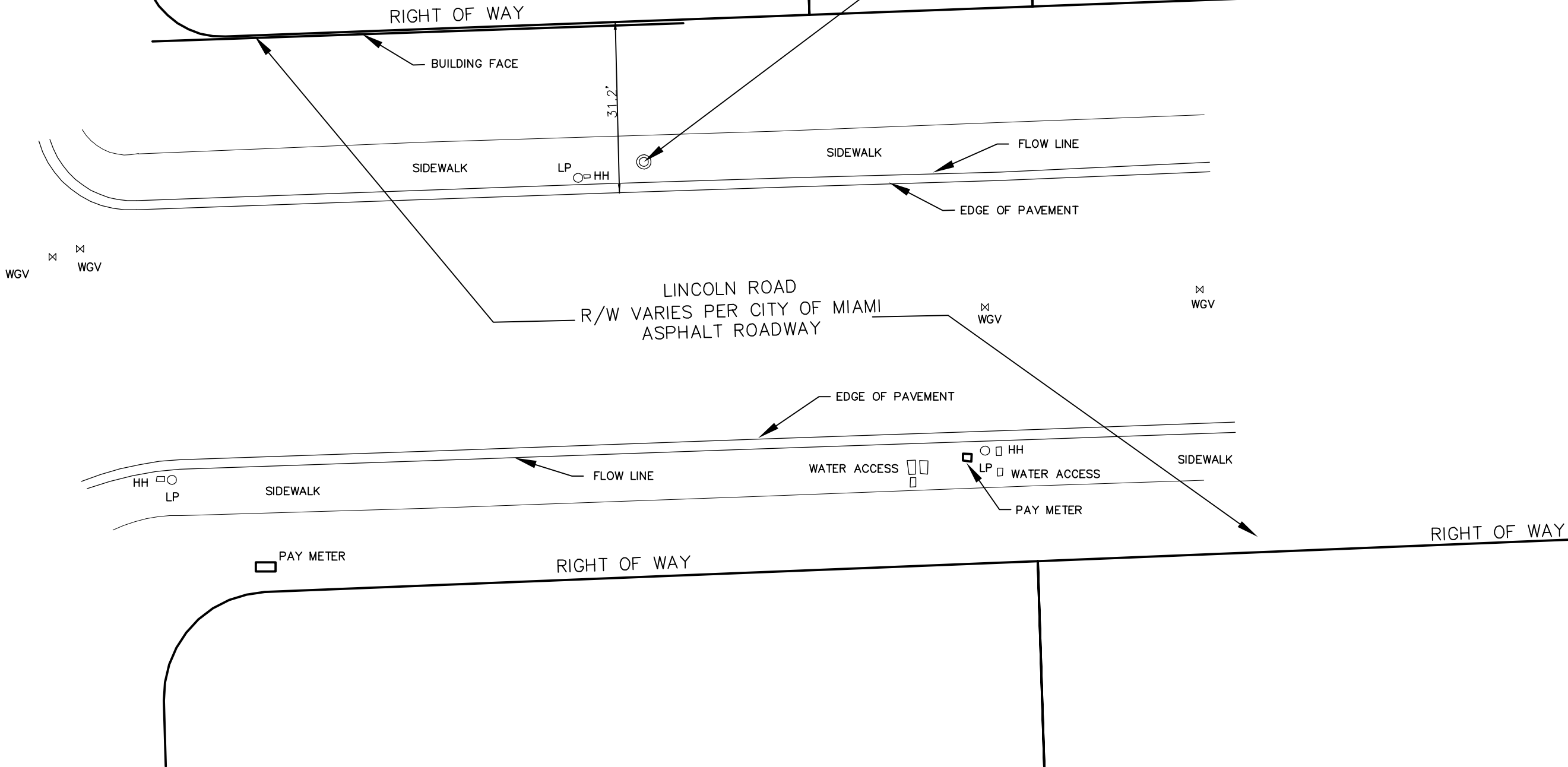


SURVEY NOTE:
THIS ROW LINE SURVEY WAS COMPLETED UNDER THE DIRECT
AND RESPONSIBLE CHARGE OF PROFESSIONAL LISTED FROM
AN ACTUAL GROUND SURVEY MADE UNDER MY SUPERVISION;
THAT THE ROW DATA SHOWN WAS OBTAINED ON NOVEMBER
4, 2019; AND THAT THIS MAP MEETS MINIMUM ACCURACY
STANDARDS UNLESS OTHERWISE NOTED.

BAYVIEW CONDO
BELLE VIEW SUBDIVISION
PLAT BOOK 6, PAGE 114
LOTS 19 & 20 LESS EAST 40.75 FT OF BLOCK 4
MIAMI DADE COUNTY PUBLIC RECORDS

PROPOSED UTILITY POLE
LAT N025°47'25.663"
LON W080°08'35.664"
N=530,450.93'
E=938,073.60'
25.6' SOUTH OF THE NORTH ROAD R/W
5.5' NORTH OF EDGE OF PAVEMENT




TBG

Toro Blanco Group, LLC
69 Honour Circle NW
Atlanta, GA 30305
828.260.6238
www.toroblancogroup.com

WW&A
warren williams & associates

NO.	DATE	DESCRIPTION
1	11/7/19	SURVEY EXHIBIT
2		
3		
4		
5		
6		



MI90XSM45D
NEW UTILITY
POLE

1337 LINCOLN ROAD
MIAMI BEACH, FL

DRAWN BY:	RTW
CHECKED BY:	OWW
TTV DATE:	NA
COMM NO:	MINI-MACRO

SHEET TITLE:
SURVEY EXHIBIT

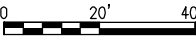
SHEET NUMBER:


SE-1

1
SE-1

SURVEY EXHIBIT

FOR 24" X 36" PLOT - 1" = 20'
FOR 11" X 17" PLOT - 1" = 40'





- Legend**
- 25.77580300, -80.13897700
 - Publix Super Markets
 - Silvers Design Bldg Corporation


TBG

Toro Blanco Group, LLC
69 Honour Circle NW
Atlanta, GA 30305
828.260.6238
www.toroblangroup.com

WW&A
warren williams & associates

7508 SHADOW CREEK DR
SUMMERFIELD
NORTH CAROLINA
27358
(757) 450-2288

NO.		
1	11/7/19	SURVEY EXHIBIT
	BY: ALB	CHK: OWW APP'D: OWW
2		
3		
4		
5		
6		



MI90XSM45D
NEW UTILITY
POLE

1337 LINCOLN ROAD
MIAMI BEACH, FL

DRAWN BY:	RTW
CHECKED BY:	OWW
TTV DATE:	NA
COMM NO:	MINI-MACRO

SHEET TITLE:
SURVEY EXHIBIT

SHEET NUMBER:
SE-2