

MIAMI BEACH

PLANNING DEPARTMENT

1700 Convention Center Drive, Miami Beach, Florida 33139; Tel: 305.673.7550; Web: www.miamibeachfl.gov/planning

LAND USE BOARD HEARING APPLICATION

The following application is submitted for review and consideration of the project described herein by the land use board selected below. A separate application must be completed for each board reviewing the proposed project.

Application Information			
FILE NUMBER ZONE0619-0507 / ZBA19-0097			
<input checked="" type="checkbox"/> Board of Adjustment <input type="checkbox"/> Variance from a provision of the Land Development Regulations <input checked="" type="checkbox"/> Appeal of an administrative decision		<input type="checkbox"/> Design Review Board <input type="checkbox"/> Design review approval <input type="checkbox"/> Variance	
<input type="checkbox"/> Planning Board <input type="checkbox"/> Conditional use permit <input type="checkbox"/> Lot split approval <input type="checkbox"/> Amendment to the Land Development Regulations or zoning map <input type="checkbox"/> Amendment to the Comprehensive Plan or future land use map		<input type="checkbox"/> Historic Preservation Board <input type="checkbox"/> Certificate of Appropriateness for design <input type="checkbox"/> Certificate of Appropriateness for demolition <input type="checkbox"/> Historic district/site designation <input type="checkbox"/> Variance	
<input type="checkbox"/> Other:			
Property Information – Please attach Legal Description as “Exhibit A”			
ADDRESS OF PROPERTY 500 Alton Road, 1220 6th Street, 630 Alton Road, 650 Alton Road, 659, 701, 703, 721, 723, 727 and 737 West Avenue			
FOLIO NUMBER(S) 02-4204-006-0010 and 0070, 02-4203-001-0100, 0280, 0161, 0170, 0180, 0190, 0201, 0200, 0210, and 0220			
Property Owner Information			
PROPERTY OWNER NAME KGM Equities, LLC, South Beach Heights I, LLC, 1220 Sixth, LLC, 500 Alton Road Ventures, LLC			
ADDRESS c/o Crescent Heights 2200 Biscayne Blvd.		CITY Miami	STATE FL
ZIP CODE 33137			
BUSINESS PHONE	CELL PHONE	EMAIL ADDRESS rgalbut@crescentheights.com	
Applicant Information (if different than owner)			
APPLICANT NAME Same			
ADDRESS		CITY	STATE
ZIP CODE			
BUSINESS PHONE	CELL PHONE	EMAIL ADDRESS	
Summary of Request			
PROVIDE A BRIEF SCOPE OF REQUEST Appeal of Director determination regarding floor area as defined by Section 114-1. See attached for details.			

Project Information			
Is there an existing building(s) on the site?		<input checked="" type="checkbox"/> Yes	<input type="checkbox"/> No
Does the project include interior or exterior demolition?		<input checked="" type="checkbox"/> Yes	<input type="checkbox"/> No
Provide the total floor area of the new construction.		N/A	SQ. FT.
Provide the gross floor area of the new construction (including required parking and all usable area).		N/A	SQ. FT.
Party responsible for project design			
NAME N/A		<input type="checkbox"/> Architect <input type="checkbox"/> Contractor <input type="checkbox"/> Landscape Architect <input type="checkbox"/> Engineer <input type="checkbox"/> Tenant <input type="checkbox"/> Other _____	
ADDRESS		CITY FL	STATE FL ZIPCODE 33133
BUSINESS PHONE	CELL PHONE	EMAIL ADDRESS	
Authorized Representative(s) Information (if applicable)			
NAME Graham Penn		<input checked="" type="checkbox"/> Attorney <input type="checkbox"/> Contact <input type="checkbox"/> Agent <input type="checkbox"/> Other _____	
ADDRESS 200 S Biscayne Blvd., Suite 850		CITY Miami	STATE FL ZIPCODE 33131
BUSINESS PHONE 305 374 5300	CELL PHONE	EMAIL ADDRESS gpenn@brzoninglaw.com	
NAME		<input type="checkbox"/> Attorney <input type="checkbox"/> Contact <input type="checkbox"/> Agent <input type="checkbox"/> Other _____	
ADDRESS		CITY	STATE ZIPCODE
BUSINESS PHONE	CELL PHONE	EMAIL ADDRESS	
NAME		<input type="checkbox"/> Attorney <input type="checkbox"/> Contact <input type="checkbox"/> Agent <input type="checkbox"/> Other _____	
ADDRESS		CITY	STATE ZIPCODE
BUSINESS PHONE	CELL PHONE	EMAIL ADDRESS	
NAME		<input type="checkbox"/> Attorney <input type="checkbox"/> Contact <input type="checkbox"/> Agent <input type="checkbox"/> Other _____	
ADDRESS		CITY	STATE ZIPCODE
BUSINESS PHONE	CELL PHONE	EMAIL ADDRESS	
NAME		<input type="checkbox"/> Attorney <input type="checkbox"/> Contact <input type="checkbox"/> Agent <input type="checkbox"/> Other _____	
ADDRESS		CITY	STATE ZIPCODE
BUSINESS PHONE	CELL PHONE	EMAIL ADDRESS	
NAME		<input type="checkbox"/> Attorney <input type="checkbox"/> Contact <input type="checkbox"/> Agent <input type="checkbox"/> Other _____	
ADDRESS		CITY	STATE ZIPCODE
BUSINESS PHONE	CELL PHONE	EMAIL ADDRESS	
NAME		<input type="checkbox"/> Attorney <input type="checkbox"/> Contact <input type="checkbox"/> Agent <input type="checkbox"/> Other _____	
ADDRESS		CITY	STATE ZIPCODE
BUSINESS PHONE	CELL PHONE	EMAIL ADDRESS	

Please note the following information:

- A separate disclosure of interest form must be submitted with this application if the applicant or owner is a corporation, partnership, limited partnership or trustee.
- All applicable affidavits must be completed and the property owner must complete and sign the "Power of Attorney" portion of the affidavit if they will not be present at the hearing, or if other persons are speaking on their behalf.
- To request this material in alternate format, sign language interpreter (five-day notice is required), information on access for persons with disabilities, and accommodation to review any document or participate in any City sponsored proceedings, call 305.604.2489 and select (1) for English or (2) for Spanish, then option 6; TTY users may call via 711 (Florida Relay Service).

Please read the following and acknowledge below:

- Applications for any board hearing(s) will not be accepted without payment of the required fees. All checks are to be made payable to the "City of Miami Beach".
- Public records notice – All documentation submitted for this application is considered a public record subject to Chapter 119 of the Florida Statutes and shall be disclosed upon request.
- In accordance with the requirements of Section 2-482 of the code of the City of Miami Beach, any individual or group that will be compensated to speak or refrain from speaking in favor or against an application being presented before any of the City's land use boards, shall fully disclose, prior to the public hearing, that they have been, or will be compensated. Such parties include: architects, engineers, landscape architects, contractors, or other persons responsible for project design, as well as authorized representatives attorneys or agents and contact persons who are representing or appearing on behalf of a third party; such individuals must register with the City Clerk prior to the hearing.
- In accordance with Section 118-31. – Disclosure Requirement. Each person or entity requesting approval, relief or other action from the Planning Board, Design Review Board, Historic Preservation Board or the Board of Adjustment shall disclose, at the commencement (or continuance) of the public hearing(s), any consideration provided or committed, directly or on its behalf, for an agreement to support or withhold objection to the requested approval, relief or action, excluding from this requirement consideration for legal or design professional service rendered or to be rendered. The disclosure shall: (I) be in writing, (II) indicate to whom the consideration has been provided or committed, (III) generally describe the nature of the consideration, and (IV) be read into the record by the requesting person or entity prior to submission to the secretary/clerk of the respective board. Upon determination by the applicable board that the foregoing disclosure requirement was not timely satisfied by the person or entity requesting approval, relief or other action as provided above, then (I) the application or order, as applicable, shall immediately be deemed null and void without further force or effect, and (II) no application form said person or entity for the subject property shall be reviewed or considered by the applicable board(s) until expiration of a period of one year after the nullification of the application or order. It shall be unlawful to employ any device, scheme or artifice to circumvent the disclosure requirements of this section and such circumvention shall be deemed a violation of the disclosure requirements of this section.
- When the applicable board reaches a decision a final order will be issued stating the board's decision and any conditions imposed therein. The final order will be recorded with the Miami-Dade Clerk of Courts. The original board order shall remain on file with the City of Miami Beach Planning Department. Under no circumstances will a building permit be issued by the City of Miami Beach without a copy of the recorded final order being included and made a part of the plans submitted for a building permit.

The aforementioned is acknowledged by:

☒ Owner of the subject property

☐ Authorized representative

Manager of KGM Equities, LLC, which is
the Managing Member of South Beach
Heights I, LLC, 500 Alton Road
Ventures, LLC, and 1220 Sixth, LLC

SIGNATURE

David Smith

PRINT NAME

4/23/2019

DATE SIGNED

OWNER AFFIDAVIT FOR INDIVIDUAL OWNER

STATE OF _____

COUNTY OF _____

I, _____, being first duly sworn, depose and certify as follows: (1) I am the owner of the property that is the subject of this application. (2) This application and all information submitted in support of this application, including sketches, data, and other supplementary materials, are true and correct to the best of my knowledge and belief. (3) I acknowledge and agree that, before this application may be publicly noticed and heard by a land development board, the application must be complete and all information submitted in support thereof must be accurate. (4) I also hereby authorize the City of Miami Beach to enter my property for the sole purpose of posting a Notice of Public Hearing on my property, as required by law. (5) I am responsible for remove this notice after the date of the hearing.

SIGNATURE

Sworn to and subscribed before me this _____ day of _____, 20____. The foregoing instrument was acknowledged before me by _____, who has produced _____ as identification and/or is personally known to me and who did/did not take an oath.

NOTARY SEAL OR STAMP

NOTARY PUBLIC

My Commission Expires: _____

PRINT NAME**ALTERNATE OWNER AFFIDAVIT FOR CORPORATION, PARTNERSHIP OR LIMITED LIABILITY COMPANY**STATE OF FloridaCOUNTY OF Miami-Dade

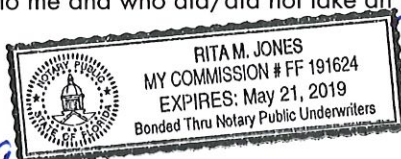
KGM Equities, LLC is the Managing Member of
South Beach Heights I, LLC, 500 Alton Road
Ventures, LLC, and 1220 Sixth, LLC

I, David Smith, being first duly sworn, depose and certify as follows: (1) I am the Manager (print title) of KGM Equities, LLC (print name of corporate entity). (2) I am authorized to file this application on behalf of such entity. (3) This application and all information submitted in support of this application, including sketches, data, and other supplementary materials, are true and correct to the best of my knowledge and belief. (4) The corporate entity named herein is the owner of the property that is the subject of this application. (5) I acknowledge and agree that, before this application may be publicly noticed and heard by a land development board, the application must be complete and all information submitted in support thereof must be accurate. (6) I also hereby authorize the City of Miami Beach to enter my property for the sole purpose of posting a Notice of Public Hearing on my property, as required by law. (7) I am responsible for remove this notice after the date of the hearing.

SIGNATURE

Sworn to and subscribed before me this 23 day of April, 2019. The foregoing instrument was acknowledged before me by David Smith, who has produced _____ as identification and/or is personally known to me and who did/did not take an oath.

NOTARY SEAL OR STAMP

**NOTARY PUBLIC**My Commission Expires: 05-21-19RITA M. JONES**PRINT NAME**

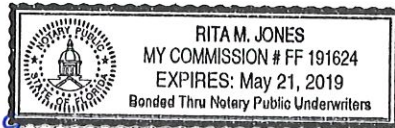
POWER OF ATTORNEY AFFIDAVITSTATE OF FloridaCOUNTY OF Miami-Dade

I, David Smith, being first duly sworn, depose and certify as follows: (1) I am the owner or representative of the owner of the real property that is the subject of this application. (2) I hereby authorize Bercow Radell to be my representative before the Board of Adjustment Board. (3) I also hereby authorize the City of Miami Beach to enter my property for the sole purpose of posting a Notice of Public Hearing on my property, as required by law. (4) I am responsible for remove this notice after the date of the hearing.

PRINT NAME (and Title, if applicable)**SIGNATURE**

Sworn to and subscribed before me this 23 day of April, 2019. The foregoing instrument was acknowledged before me by David Smith, who has produced _____ as identification and/or is personally known to me and who did/did not take an oath.

NOTARY SEAL OR STAMP

**NOTARY PUBLIC**My Commission Expires: 05.21.19Rita M. Jones**PRINT NAME****CONTRACT FOR PURCHASE**

If the applicant is not the owner of the property, but the applicant is a party to a contract to purchase the property, whether or not such contract is contingent on this application, the applicant shall list the names of the contract purchasers below, including any and all principal officers, stockholders, beneficiaries or partners. If any of the contact purchasers are corporations, partnerships, limited liability companies, trusts, or other corporate entities, the applicant shall further disclose the identity of the individuals(s) (natural persons) having the ultimate ownership interest in the entity. If any contingency clause or contract terms involve additional individuals, corporations, partnerships, limited liability companies, trusts, or other corporate entities, list all individuals and/or corporate entities.

TCH 500 Alton Holdings, Inc.

January 2019

NAME**DATE OF CONTRACT**

NAME, ADDRESS AND OFFICE

% OF STOCK

In the event of any changes of ownership or changes in contracts for purchase, subsequent to the date that this application if filed, but prior to the date of a final public hearing, the applicant shall file a supplemental disclosure of interest.

DISCLOSURE OF INTEREST
CORPORATION, PARTNERSHIP OR LIMITED LIABILITY COMPANY

If the property that is the subject of the application is owned or leased by a corporation, partnership or limited liability company, list ALL of the owners, shareholders, partners, managers and/or members, and the percentage of ownership held by each. If the owners consist of one or more corporations, partnerships, trusts, partnerships or other corporate entities, the applicant shall further disclose the identity of the individual(s) (natural persons) having the ultimate ownership interest in the entity.

See Attached

NAME OF CORPORATE ENTITY

NAME AND ADDRESS

% OF OWNERSHIP

NAME OF CORPORATE ENTITY

NAME AND ADDRESS

% OF OWNERSHIP

If there are additional corporate owners, list such owners, including corporate name and the name, address and percentage of ownership of each additional owner, on a separate page.

DISCLOSURE OF INTEREST
TRUSTEE

If the property that is the subject of the application is owned or leased by a trust, list any and all trustees and beneficiaries of the trust, and the percentage of interest held by each. If the owners consist of one or more corporations, partnerships, trusts, partnerships or other corporate entities, the applicant shall further disclose the identity of the individual(s) (natural persons) having the ultimate ownership interest in the entity.

TRUST NAME	
NAME AND ADDRESS	% INTEREST

COMPENSATED LOBBYIST

Pursuant to Section 2-482 of the Miami Beach City Code, all lobbyists shall, before engaging in any lobbying activities, register with the City Clerk. Please list below any and all persons or entities retained by the applicant to lobby City staff or any of the City's land development boards in support of this application.

NAME	ADDRESS	PHONE
_____	_____	_____
_____	_____	_____
_____	_____	_____

Additional names can be placed on a separate page attached to this application.


APPLICANT HEREBY ACKNOWLEDGES AND AGREES THAT (1) AN APPROVAL GRANTED BY A LAND DEVELOPMENT BOARD OF THE CITY SHALL BE SUBJECT TO ANY AND ALL CONDITIONS IMPOSED BY SUCH BOARD AND BY ANY OTHER BOARD HAVING JURISDICTION, AND (2) APPLICANT'S PROJECT SHALL COMPLY WITH THE CODE OF THE CITY OF MIAMI BEACH AND ALL OTHER APPLICABLE CITY, STATE AND FEDERAL LAWS.

APPLICANT AFFIDAVIT

STATE OF Florida

COUNTY OF Miami Dade


I, David Smith, being first duly sworn, depose and certify as follows: (1) I am the applicant or representative of the applicant. (2) This application and all information submitted in support of this application, including sketches, data, and other supplementary materials, are true and correct to the best of my knowledge and belief.



SIGNATURE

Sworn to and subscribed before me this 23rd day of April, 2019. The foregoing instrument was acknowledged before me by _____, who has produced _____ as identification and/or is personally known to me and who did/did not take an oath.


NOTARY SEAL OR STAMP



NOTARY PUBLIC

Rita H. Jones

PRINT NAME



COUSINS SURVEYORS & ASSOCIATES, INC.



3921 SW 47TH AVENUE, SUITE 1011
DAVIE, FLORIDA 33314
CERTIFICATE OF AUTHORIZATION : LB # 6448
PHONE (954) 689-7766 FAX (954) 689-7799

Exhibit A

CLIENT :
CRESCENT HEIGHTS

LAND DESCRIPTION AND SKETCH

LAND DESCRIPTION:

LOTS 2 THROUGH 16, INCLUSIVE, A PORTION OF LOTS 1, 17, 18 AND 19 AND THAT CERTAIN 15 FOOT VACATED ALLEY LYING WITHIN SAID LOTS, OF "AMENDED PLAT OF AQUARIUM SITE RESUBDIVISION", ACCORDING TO THE PLAT THEREOF, AS RECORDED IN PLAT BOOK 21, PAGE 83, OF THE PUBLIC RECORDS OF MIAMI-DADE COUNTY, FLORIDA, BEING MORE PARTICULARLY DESCRIBED AS FOLLOWS:

BEGIN AT THE NORTHWEST CORNER OF SAID LOT 11;

THENCE NORTH 89°37'30" EAST ALONG THE NORTH LINES OF SAID LOTS 10 AND 11, A DISTANCE OF 210.00 FEET TO A POINT ON A TANGENT CURVE CONCAVE TO THE SOUTHWEST;

THENCE SOUTHEASTERLY ALONG THE ARC OF SAID CURVE, HAVING A RADIUS OF 20.00 FEET, A CENTRAL ANGLE OF 89°59'39" AND AN ARC DISTANCE OF 31.41 FEET;

THENCE SOUTH 00°22'51" EAST ALONG THE EAST LINE OF SAID LOTS 1 THROUGH 10, A DISTANCE OF 277.46 FEET TO A POINT ON A TANGENT CURVE CONCAVE TO THE NORTHWEST;

THENCE SOUTHWESTERLY ALONG THE ARC OF SAID CURVE, HAVING A RADIUS OF 65.5 FEET, A CENTRAL ANGLE OF 87°00'49" AND AN ARC DISTANCE OF 99.47 FEET;

THENCE SOUTH 86°38'28" EAST, A DISTANCE OF 112.67 FEET TO A POINT ON A NON-TANGENT CURVE (A RADIAL LINE THROUGH SAID POINT BEARS SOUTH 19°33'06" WEST);

THENCE NORTHWESTERLY ALONG THE ARC OF SAID CURVE, HAVING A RADIUS OF 29.30 FEET, A CENTRAL ANGLE OF 46°06'19" AND AN ARC DISTANCE OF 23.58 FEET;

THENCE NORTH 24°20'35" WEST ALONG THE WESTERLY LINE OF SAID LOTS 17 AND 16, A DISTANCE OF 73.04 FEET TO A POINT ON A TANGENT CURVE CONCAVE TO THE EAST;

THENCE NORTHERLY ALONG THE ARC OF SAID CURVE, HAVING A RADIUS OF 335.75 FEET, A CENTRAL ANGLE OF 23°57'44" AND AN ARC DISTANCE OF 140.42 FEET (THE LAST DESCRIBED BARING AND DISTANCE IS BEING ALONG THE WEST LINE OF SAID LOTS 16, 15 AND 14);

THENCE NORTH 00°22'51" WEST ALONG THE WEST LINE OF SAID LOTS 13, 12 AND 11, A DISTANCE OF 130.00 FEET TO A POINT ON A TANGENT CURVE CONCAVE TO THE SOUTHEAST;

THENCE NORTHEASTERLY ALONG THE ARC OF SAID CURVE HAVING A RADIUS OF 20.00 FEET, A CENTRAL ANGLE OF 90°00'21" AND AN ARC DISTANCE OF 31.42 FEET TO THE POINT OF BEGINNING.

LAND DESCRIPTION CONTINUED...

REVISIONS	DATE	FB/PG	DWN	CKD
LAND DESCRIPTION AND SKETCH	09/12/18	-----	AM	REC
REVISED L/D AND SKETCH	09/27/18	-----	AM	REC

LAND DESCRIPTION
AND SKETCH
FOR
OVERALL SITE
NOT INCLUDING
6TH STREET

PROPERTY :
500-600-700 ALTON

SCALE: N/A

SHEET 1 OF 5

COUSINS SURVEYORS & ASSOCIATES, INC.

3921 SW 47TH AVENUE, SUITE 1011
 DAVIE, FLORIDA 33314
 CERTIFICATE OF AUTHORIZATION : LB # 6448
 PHONE (954) 689-7766 FAX (954) 689-7799

PROJECT NUMBER : 6844-12

CLIENT :
 CRESCENT HEIGHTS

LAND DESCRIPTION AND SKETCH

LAND DESCRIPTION CONTINUED...

TOGETHER WITH:

A PORTION OF LOTS 1 AND 2, AND LOTS 3 THROUGH 14, INCLUSIVE, AND LOTS 23 THROUGH 32, INCLUSIVE, BLOCK 2, "AMENDED PLAT FLEETWOOD SUBDIVISION", ACCORDING TO THE PLAT THEREOF, AS RECORDED IN PLAT BOOK 28 AT PAGE 34, OF THE PUBLIC RECORDS OF MIAMI-DADE COUNTY, FLORIDA, BEING MORE PARTICULARLY DESCRIBED AS FOLLOWS:

BEGIN AT THE SOUTHEAST CORNER OF SAID LOT 1;

THENCE SOUTH 89°37'30" WEST ALONG THE SOUTH LINE OF SAID LOT 1, A DISTANCE OF 111.13 FEET TO A POINT ON A TANGENT CURVE CONCAVE TO THE NORTHEAST;

THENCE NORTHWESTERLY ALONG THE ARC OF SAID CURVE, HAVING A RADIUS OF 15.00 FEET, A CENTRAL ANGLE OF 73°36'39" AND AN ARC DISTANCE OF 19.27 FEET;

THENCE NORTH 16°45'51" WEST, A DISTANCE OF 51.32 FEET;

THENCE NORTH 11°41'42" WEST, A DISTANCE OF 50.99 FEET;

THENCE NORTH 00°22'51" WEST ALONG THE WEST LINE OF SAID BLOCK 2, A DISTANCE OF 250.00 FEET;

THENCE NORTH 89°37'30" EAST ALONG THE NORTH LINE OF SAID LOT 7, A DISTANCE OF 10.00 FEET;

THENCE NORTH 00°22'51" WEST ALONG A LINE 10 FEET EAST OF AND PARALLEL WITH THE WEST LINE OF SAID BLOCK 2, A DISTANCE OF 350.00 FEET;

THENCE NORTH 89°37'00" EAST ALONG THE NORTH LINE OF SAID LOT 14, A DISTANCE OF 140.00 FEET;

THENCE SOUTH 00°22'51" EAST ALONG THE EAST LINE OF SAID LOTS 14 THROUGH 11, A DISTANCE OF 200.00 FEET;

THENCE NORTH 89°37'30" EAST ALONG THE NORTH LINE OF SAID LOT 23, A DISTANCE OF 170.00 FEET;

THENCE SOUTH 00°22'51" EAST ALONG THE EAST LINE OF SAID BLOCK 2, A DISTANCE OF 495.00 FEET TO A POINT ON A TANGENT CURVE CONCAVE TO THE NORTHWEST;

THENCE SOUTHWESTERLY ALONG THE ARC OF SAID CURVE HAVING A RADIUS OF 15.00 FEET, A CENTRAL ANGLE OF 90°00'21" AND AN ARC DISTANCE OF 23.56 FEET;

THENCE SOUTH 89°37'30" WEST ALONG THE SOUTH LINE OF SAID LOT 32, A DISTANCE OF 155.00 FEET TO THE POINT OF BEGINNING.

SAID LANDS SITUATE. LYING AND BEING IN THE CITY OF MIAMI BEACH, MIAMI/DADE COUNTY, FLORIDA; CONTAINING 273,429 SQUARE FEET OR 6.2771 ACRES MORE OR LESS.

REVISIONS	DATE	FB/PG	DWN	CKD
LAND DESCRIPTION AND SKETCH	09/12/18	-----	AM	REC
REVISED L/D AND SKETCH	09/27/18	-----	AM	REC

LAND DESCRIPTION
 AND SKETCH
 FOR
 OVERALL SITE
 NOT INCLUDING
 6TH STREET

PROPERTY :
 500-600-700 ALTON

SCALE: N/A

SHEET 2 OF 5

COUSINS SURVEYORS & ASSOCIATES, INC.



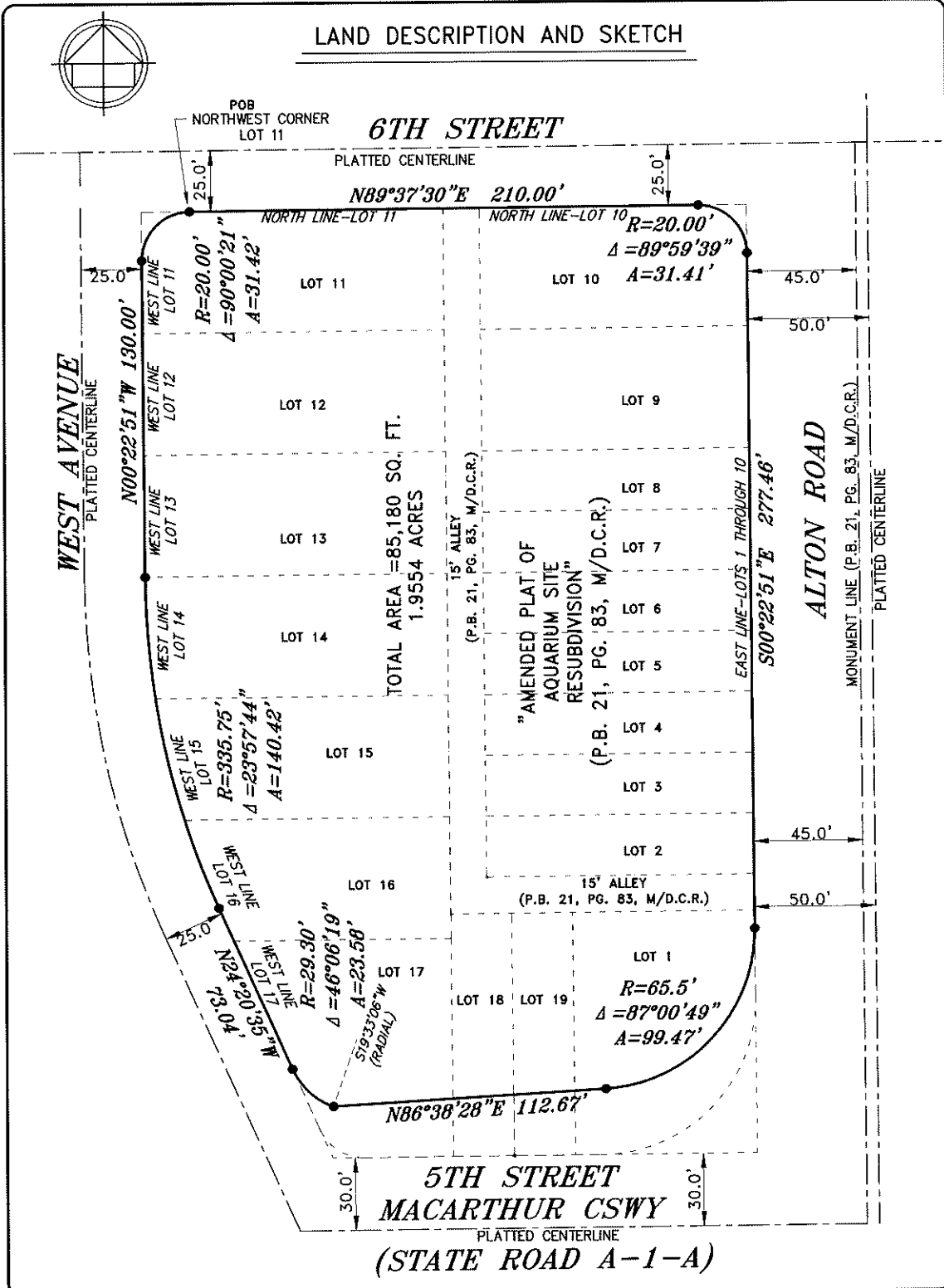
3921 SW 47TH AVENUE, SUITE 1011
DAVIE, FLORIDA 33314
CERTIFICATE OF AUTHORIZATION : LB # 6448
PHONE (954) 689-7766 FAX (954) 689-7799

PROJECT NUMBER : 6844-12

CLIENT :

CRESCENT HEIGHTS

LAND DESCRIPTION AND SKETCH



REVISIONS	DATE	FB/PG	DWN	CKD
LAND DESCRIPTION AND SKETCH	09/12/18	-----	AM	REC
REVISED L/D AND SKETCH	09/27/18	-----	AM	REC

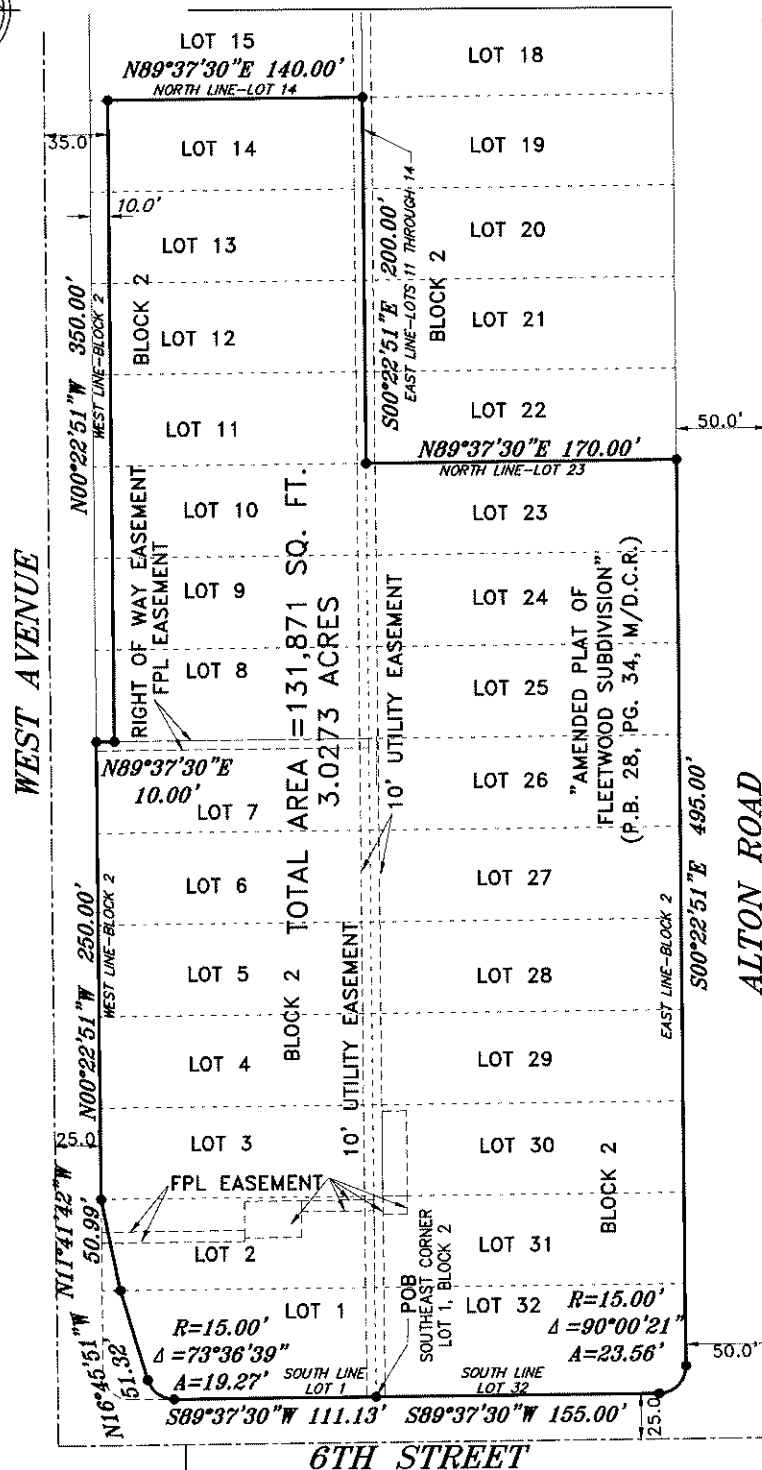
LAND DESCRIPTION
AND SKETCH
FOR
OVERALL SITE
NOT INCLUDING
6TH STREET

PROPERTY :
500-600-700 ALTON

SCALE: 1" = 50'

SHEET 3 OF 5

CRESCENT HEIGHTS



REVISIONS	DATE	FB/PG	OWN	CKD
LAND DESCRIPTION AND SKETCH	09/12/18	-----	AM	REC
REVISED L/D AND SKETCH	09/27/18	-----	AM	REC

LAND DESCRIPTION
AND SKETCH
FOR
OVERALL SITE
NOT INCLUDING
6TH STREET

PROPERTY :
500-600-700 ALTON

SCALE: 1" = 80'

SHEET 4 OF 5

COUSINS SURVEYORS & ASSOCIATES, INC.

3921 SW 47TH AVENUE, SUITE 1011
DAVIE, FLORIDA 33314
CERTIFICATE OF AUTHORIZATION : LB # 6448
PHONE (954) 689-7766 FAX (954) 689-7799

PROJECT NUMBER : 6844-12

CLIENT :

CRESCENT HEIGHTS

LAND DESCRIPTION AND SKETCH**LEGEND:**

CKD CHECKED BY
DWN DRAWN BY
FB/PG FIELD BOOK AND PAGE
P.B. PLAT BOOK
M/D.C.R. MIAMI/DADE COUNTY RECORDS
POB POINT OF BEGINNING
POC POINT OF COMMENCEMENT
R RADIUS
A ARC DISTANCE
△ CENTRAL ANGLE

NOTES:

1. NOT VALID WITHOUT THE SIGNATURE AND THE ORIGINAL RAISED SEAL OF A FLORIDA LICENSED SURVEYOR AND MAPPER.
2. LANDS SHOWN HEREON WERE NOT ABSTRACTED FOR RIGHTS-OF-WAY, EASEMENTS, OWNERSHIP, OR OTHER INSTRUMENTS OF RECORD.
3. DATA SHOWN HEREON DOES NOT CONSTITUTE A FIELD SURVEY AS SUCH.
4. THE LAND DESCRIPTION SHOWN HEREON WAS PREPARED BY THE SURVEYOR.
5. BEARINGS SHOWN HEREON ARE ASSUMED.

I HEREBY CERTIFY THAT THE ATTACHED "LAND DESCRIPTION AND SKETCH" IS TRUE AND CORRECT TO THE BEST OF MY KNOWLEDGE AND BELIEF AS PREPARED UNDER MY DIRECTION IN SEPTEMBER, 2018. I FURTHER CERTIFY THAT THIS "LAND DESCRIPTION AND SKETCH" MEETS THE STANDARDS OF PRACTICE FOR SURVEYING IN THE STATE OF FLORIDA ACCORDING TO CHAPTER 5J-17 OF THE FLORIDA ADMINISTRATIVE CODE. PURSUANT TO SECTION 472.027, FLORIDA STATUTES. SUBJECT TO THE QUALIFICATIONS NOTED HEREON.

FOR THE FIRM, BY: -----

RICHARD E. COUSINS
PROFESSIONAL SURVEYOR AND MAPPER
FLORIDA REGISTRATION NO. 4188

REVISIONS	DATE	FB/PG	DWN	CKD
LAND DESCRIPTION & SKETCH	09/12/18	----	AM	REC
REVISED L/D AND SKETCH	09/27/18	-----	AM	REC

**LAND DESCRIPTION
AND SKETCH
FOR
OVERALL SITE
NOT INCLUDING
6TH STREET**

PROPERTY ADDRESS :
500-600-700 ALTON

SCALE: N/A

SHEET 5 OF 5

**SUPPLEMENTARY DISCLOSURE OF INTEREST – CONTRACT FOR
PURCHASE**

The Subject Property is Now Under a Contract for Purchase (January 2019)

Interest in Purchasing Entity – TCH 500 Alton, LLC.

	Percentage of Interest
TCH 500 Alton Holdings, LLC 2200 Biscayne Blvd. Miami FL 33137	100%

Interest in TCH 500 Alton Holdings, LLC.

	Percentage of Interest
Park on Fifth, LLC 2200 Biscayne Blvd. Miami FL 33137	50%
T 500 Alton Member, LLC c/o Terra Group 2665 South Bayshore Drive, Suite 1020 Miami FL 33133	50%

Interest in Park on Fifth, LLC.

	Percentage of Interest
Sonny Kahn 2004 Irrevocable Trust 2200 Biscayne Blvd. Miami FL 33137	16.10%
Russell W. Galbut 2004 Irrevocable Trust 2200 Biscayne Blvd. Miami FL 33137	55.60%
Bruce A. Menin 2004 Irrevocable Trust 2200 Biscayne Blvd. Miami FL 33137	16.10%
David Galbut 2200 Biscayne Blvd.	12.20%

SUPPLEMENTARY DISCLOSURE OF INTEREST

Interests in South Beach Heights I, LLC

	Percentage of Interest
KGM Equities, LLC 2200 Biscayne Blvd. Miami FL 33137	100%

Interests in KGM Equities, LLC

	Percentage of Interest
Sonny Kahn 2004 Irrevocable Trust 2200 Biscayne Blvd. Miami FL 33137	37%
Russell W. Galbut 2004 Irrevocable Trust 2200 Biscayne Blvd. Miami FL 33137	37%
Bruce A. Menin 2004 Irrevocable Trust 2200 Biscayne Blvd. Miami FL 33137	26%

Beneficiaries of Sonny Kahn 2004 Irrevocable Trust

	Percentage of Interest
Child of Sonny Kahn 2200 Biscayne Blvd. Miami FL 33137	20%
Child of Sonny Kahn 2200 Biscayne Blvd. Miami FL 33137	20%
Child of Sonny Kahn 2200 Biscayne Blvd. Miami FL 33137	20%

Child of Sonny Kahn 2200 Biscayne Blvd. Miami FL 33137	20%
--	-----

Child of Sonny Kahn 2200 Biscayne Blvd. Miami FL 33137	20%
--	-----

Beneficiaries of Russell W. Galbut 2004 Irrevocable Trust

	Percentage of Interest
Child of Russell Galbut 2200 Biscayne Blvd. Miami FL 33137	50%
Child of Russell Galbut 2200 Biscayne Blvd. Miami FL 33137	50%

Beneficiaries of Bruce A. Menin 2004 Irrevocable Trust

	Percentage of Interest
Child of Bruce Menin 2200 Biscayne Blvd. Miami FL 33137	33.33%
Child of Bruce Menin 2200 Biscayne Blvd. Miami FL 33137	33.33%
Child of Bruce Menin 2200 Biscayne Blvd. Miami FL 33137	33.33%

Miami FL 33137

Beneficiaries of Sonny Kahn 2004 Irrevocable Trust

	Percentage of Interest
Elliott Kahn 2200 Biscayne Blvd. Miami FL 33137	20%
Joshua Kahn 2200 Biscayne Blvd. Miami FL 33137	20%
Naomi Kahn 2200 Biscayne Blvd. Miami FL 33137	20%
Rachel Kahn 2200 Biscayne Blvd. Miami FL 33137	20%
Avigail Kahn 2200 Biscayne Blvd. Miami FL 33137	20%

Beneficiaries of Russell W. Galbut 2004 Irrevocable Trust

	Percentage of Interest
Marisa Galbut 2200 Biscayne Blvd. Miami FL 33137	50%
Jenna Galbut 2200 Biscayne Blvd. Miami FL 33137	50%

Beneficiaries of Bruce A. Menin 2004 Irrevocable Trust

	Percentage of Interest
Maxwell Menin 2200 Biscayne Blvd. Miami FL 33137	33.33%

Mason Menin 2200 Biscayne Blvd. Miami FL 33137	33.33%
--	--------

Lucas Menin 2200 Biscayne Blvd. Miami FL 33137	33.33%
--	--------

Interest in T 500 Alton Member, LLC.

Percentage of Interest

T 500 Alton Member Holdings, LLC c/o Terra Group 2665 South Bayshore Drive, Suite 1020 Miami FL 33133	100%
--	------

Interest in T 500 Alton Member Holdings, LLC

Percentage of Interest

T 500 Alton Member Parent, LLC c/o Terra Group 2665 South Bayshore Drive, Suite 1020 Miami FL 33133	100%
--	------

Interest in T 500 Alton Member Parent , LLC

Percentage of Interest

Pedro A. Martin c/o Terra Group 2665 South Bayshore Drive, Suite 1020 Miami FL 33133	50%
---	-----

David P. Martin c/o Terra Group 2665 South Bayshore Drive, Suite 1020 Miami FL 33133	50%
---	-----