

















LEGEND					
	BP	EXISTING BOLLARD POST		EH	EXISTING ELECTRICAL HANDHOLE
	CB	EXISTING CATCH BASIN		TH	EXISTING TRAFFIC HANDHOLE
	GM	EXISTING GAS METER		SL	EXISTING STREET LIGHT
	L/S	EXISTING LANDSCAPE AREA		S	EXISTING SIGN
	PM	EXISTING PARKING METER		FH	EXISTING FIRE HYDRANT
	WV	EXISTING WATER VALVE		DMH	EXISTING DRAINAGE MANHOLE
				SMH	EXISTING SEWER MANHOLE
				STP	EXISTING TRAFFIC SIGNAL POLE
				TR	EXISTING TREE
				PT	EXISTING PALM TREE

CROWN CASTLE
SMALL WIRELESS FACILITIES
HPB 19-0293 (FL 6457)
234 11th STREET

PROPOSED SITE PLAN
April 8, 2019
N.T.S.

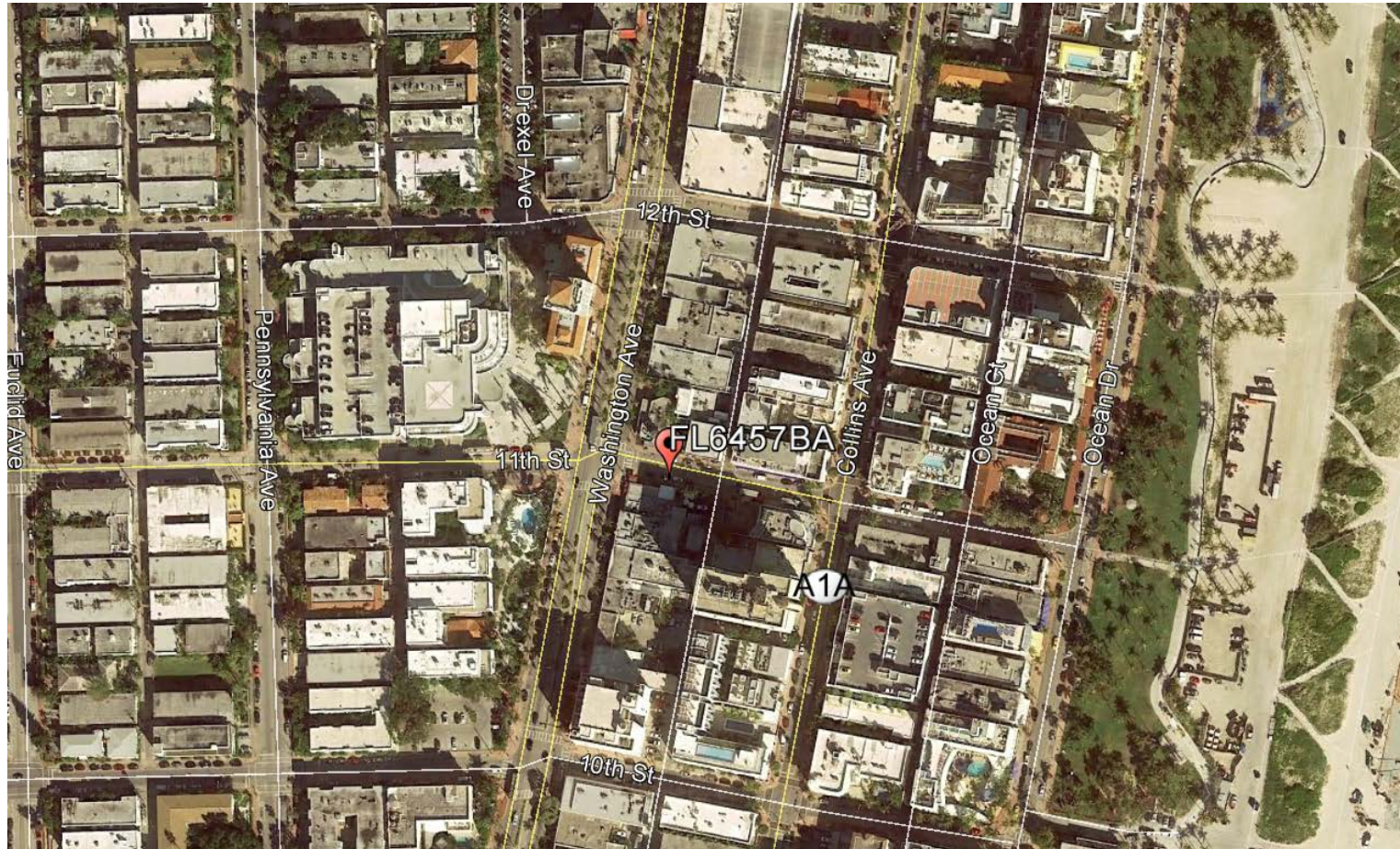
R.J. HEISENBOTTLE ARCHITECTS, P.A.
2199 PONCE DE LEON BLV, CORAL GABLES, FLORIDA 33134
PHONE: 305.446.7799 / FAX: 305.446.9275
FLORIDA REGISTRATION NUMBER: AR 0010865

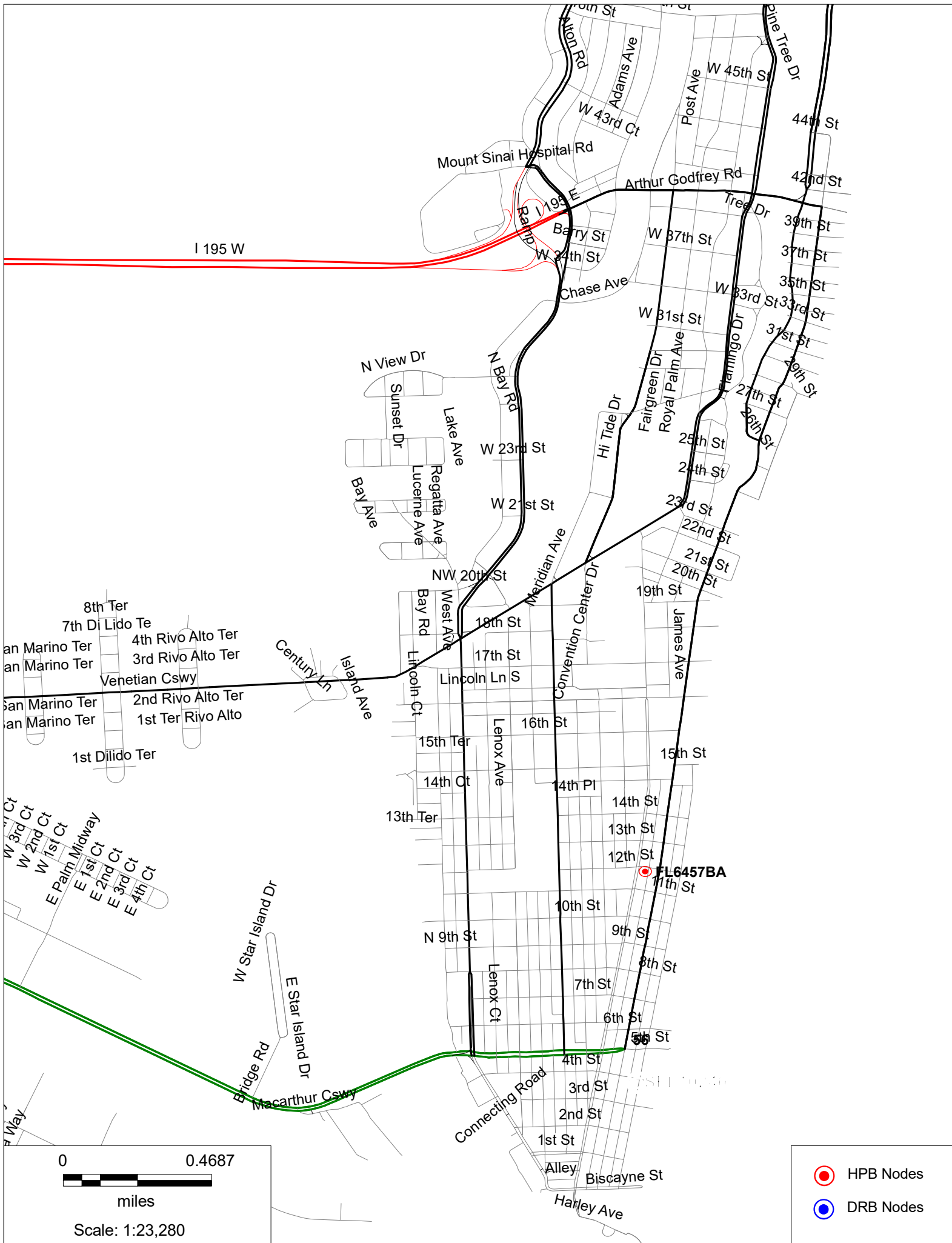


FL6457BA

234 11th Street, Miami Beach, FL 33139

Ariel View





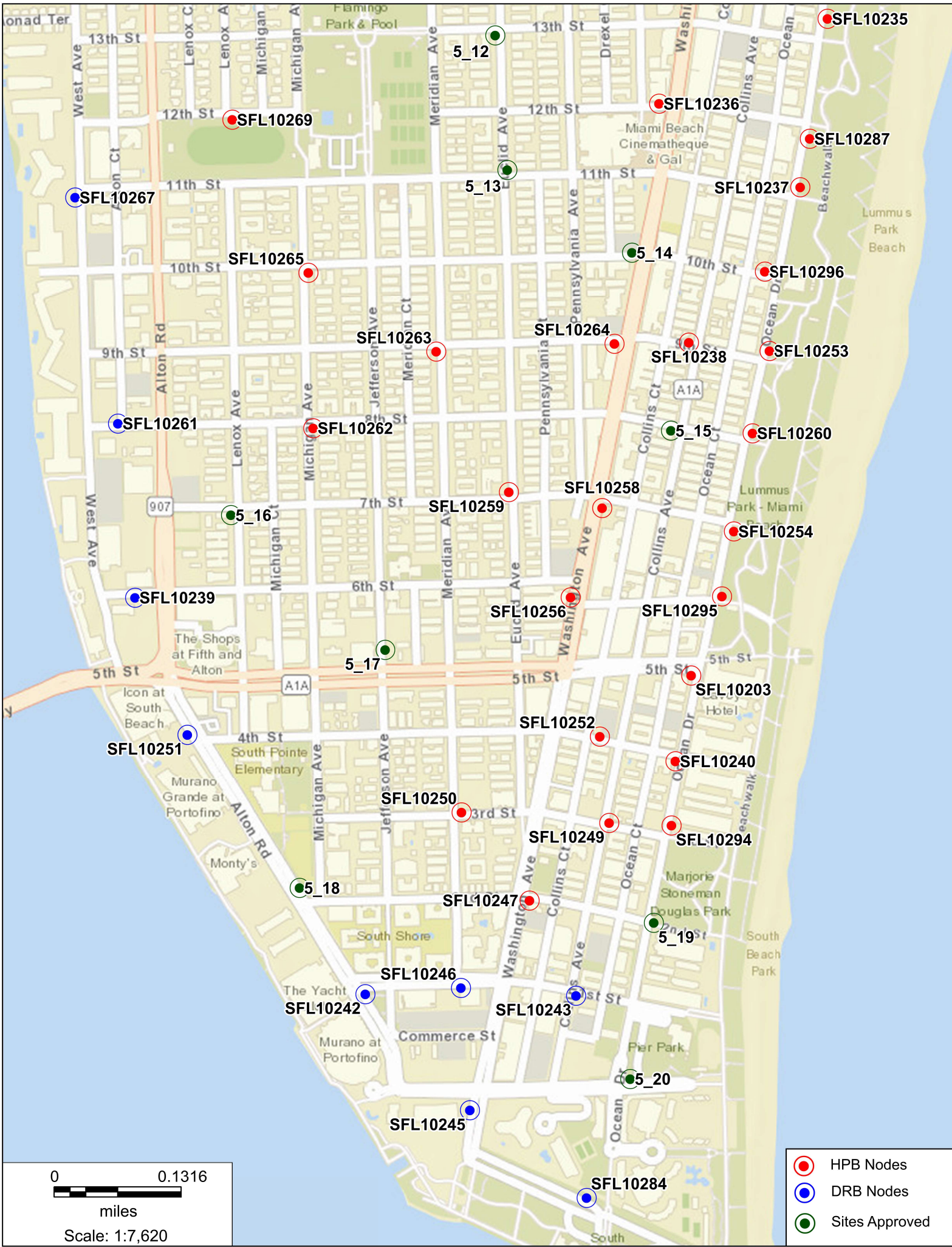








- HPB Nodes
- DRB Nodes
- Sites Approved



FL6457BA

234 11th Street, Miami Beach, FL 33139

Photosim – Proposed Stealth Pole



FL6457BA

234 11th Street, Miami Beach, FL 33139

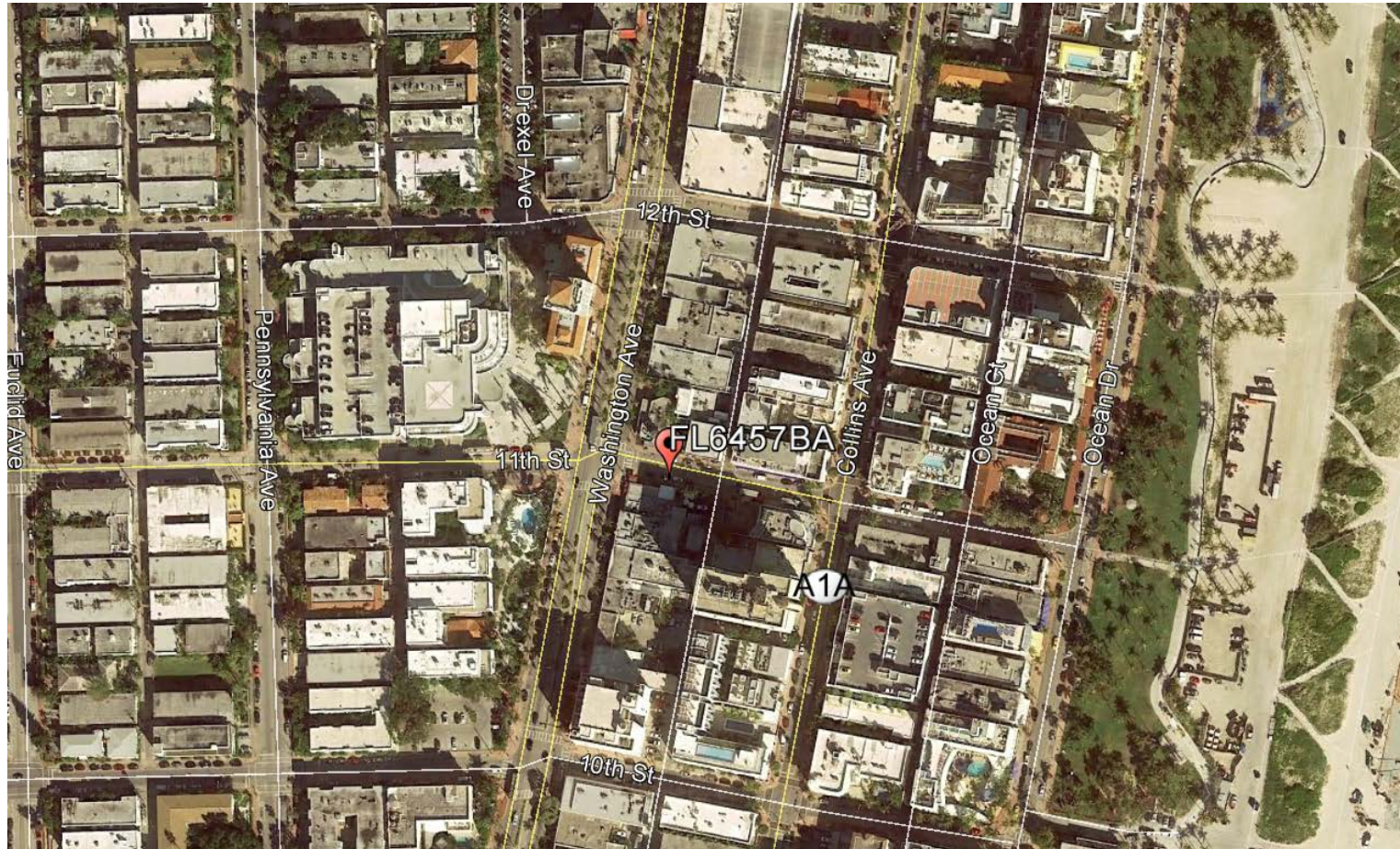
Photosim - Proposed Stealth Pole



FL6457BA

234 11th Street, Miami Beach, FL 33139

Ariel View



FL6457BA

234 11th Street, Miami Beach, FL 33139

North



FL6457BA

234 11th Street, Miami Beach, FL 33139

East



FL6457BA

234 11th Street, Miami Beach, FL 33139

South



FL6457BA

234 11th Street, Miami Beach, FL 33139

West

