








EXISTING & PROPOSED BICYCLE FACILITIES


- 


EXISTING SEPARATED BIKE LANES. REFER TO CITY OF MIAMI BEACH BICYCLE / PEDESTRIAN MASTER PLAN
- 


EXISTING SEPARATED BIKE LANES
- 


PROPOSED PROTECTED BIKE LANES
- 


PROPOSED NEIGHBORHOOD GREENWAYS (SHARROWS) AND NEW LANDSCAPING
- 

PROPOSED NEIGHBORHOOD GREENWAYS (SHARROWS) ONLY
- 

PROPOSED TWO-WAY BIKE LANES (SHARROWS)
- 

PROPOSED ONE-WAY BIKE LANES (SHARROWS)
- 

PROPOSED TWO-WAY PROTECTED / SEPARATED BIKE LANES (BI-DIRECTIONAL)
- 

PROPOSED ONE-WAY PROTECTED / SEPARATED BIKE LANE
- 

PROPOSED BIKE BOX LOCATIONS

