

MIAMI BEACH

PLANNING DEPARTMENT

Staff Report & Recommendation

Historic Preservation Board

TO: Chairperson and Members
Historic Preservation Board

DATE: November 9, 2018

FROM: Thomas R. Mooney, AICP
Planning Director

SUBJECT: HPB18-0226, **2401 Collins Avenue – Riviera Condominium**.

The applicant, The Riviera Condominium, is requesting a Certificate of Appropriateness for modifications to the window configurations on the east and west elevations and the demolition of the existing masonry railings in order to introduce new railings on all sides of the structure.

STAFF RECOMMENDATION

Approval of the Certificate of Appropriateness with conditions

EXISTING STRUCTURE

| | |
|-----------------------------|--------------------|
| Local Historic District: | Collins Waterfront |
| Classification: | Non-Contributing |
| Original Construction Date: | 1979 |
| Original Architect: | Isaac Sklar |

ZONING / SITE DATA

| | |
|--------------------|-----------------------------------------------------------------------------------------------------------------------------------------------------------------------------------------------------------------------------------------------------------------------------------------------------------------------------------------------------------------------------------------------------------------------------------------------------------------------------|
| Legal Description: | Lots 1 and 2 and the tract opposite the same facing the ocean and riparian rights and tract opposite Lot 2 facing Lake Pancoast, Block 4, of the Miami Beach Improvement Company Subdivision, According to the Plat Thereof, as Recorded in Plat Book 5, Page 7, of the Public Records of Miami-Dade County, Florida and a portion lying east and adjacent west of Erosion Control Line, as Recorded in Plat Book 105, Page 62, of the Public Records of Miami-Dade County. |
|--------------------|-----------------------------------------------------------------------------------------------------------------------------------------------------------------------------------------------------------------------------------------------------------------------------------------------------------------------------------------------------------------------------------------------------------------------------------------------------------------------------|

| | |
|------------------------------|-----------------------------------------------|
| Zoning: | RM-3, Residential multifamily, high intensity |
| Future Land Use Designation: | RM-3, Residential multifamily, high intensity |

| | |
|-------------------------|-------------------------|
| Existing Use/Condition: | Multifamily residential |
|-------------------------|-------------------------|

THE PROJECT

The applicant has submitted plans entitled "The Riviera", as prepared by the Riviera Condominium, dated September 7, 2018.

COMPLIANCE WITH ZONING CODE

The application, as submitted, with the exception of the variances requested herein, appears to be consistent with the applicable requirements of the City Code.

This shall not be considered final zoning review or approval. These and all zoning matters shall require final review and verification by the Zoning Administrator prior to the issuance of a Building Permit.

CONSISTENCY WITH 2025 COMPREHENSIVE PLAN

A preliminary review of the project indicates that the existing **multifamily residential use** appears to be **consistent** with the Future Land Use Map of the Comprehensive Plan.

COMPLIANCE WITH CERTIFICATE OF APPROPRIATENESS CRITERIA

A decision on an application for a Certificate of Appropriateness shall be based upon the following:

- I. Evaluation of the compatibility of the physical alteration or improvement with surrounding properties and where applicable, compliance with the following criteria pursuant to Section 118-564(a)(1) of the Miami Beach Code (it is recommended that the listed criteria be found Satisfied, Not Satisfied or Not Applicable, as so noted):
 - a. The Secretary of Interior's Standards for Rehabilitation and Guidelines for Rehabilitating Historic Buildings as revised from time to time.
Not Applicable
 - b. Other guidelines/policies/plans adopted or approved by Resolution or Ordinance by the City Commission.
Satisfied
- II. In determining whether a particular application is compatible with surrounding properties, the Board shall consider the following criteria pursuant to Section 118-564(a)(2) of the Miami Beach Code (it is recommended that the listed criteria be found Satisfied, Not Satisfied or Not Applicable, as so noted):
 - a. Exterior architectural features.
Satisfied
 - b. General design, scale, massing and arrangement.
Satisfied
 - c. Texture and material and color.
Satisfied
 - d. The relationship of a, b, c, above, to other structures and features of the district.
Satisfied
 - e. The purpose for which the district was created.
Satisfied

- f. The relationship of the size, design and siting of any new or reconstructed structure to the landscape of the district.
Satisfied
 - g. An historic resources report, containing all available data and historic documentation regarding the building, site or feature.
Not Applicable
 - h. The original architectural design or any subsequent modifications that have acquired significance.
Not Applicable
- III. The examination of architectural drawings for consistency with the criteria pursuant to Section 118-564(a)(3) of the Miami Beach Code and stated below, with regard to the aesthetics, appearances, safety, and function of any new or existing structure, public interior space and physical attributes of the project in relation to the site, adjacent structures and properties, and surrounding community. The criteria referenced above are as follows (it is recommended that the listed criteria be found Satisfied, Not Satisfied or Not Applicable, as so noted):
 - a. The location of all existing and proposed buildings, drives, parking spaces, walkways, means of ingress and egress, drainage facilities, utility services, landscaping structures, signs, and lighting and screening devices.
Satisfied
 - b. The dimensions of all buildings, structures, setbacks, parking spaces, floor area ratio, height, lot coverage and any other information that may be reasonably necessary to determine compliance with the requirements of the underlying zoning district, and any applicable overlays, for a particular application or project.
Satisfied
 - c. The color, design, surface finishes and selection of landscape materials and architectural elements of the exterior of all buildings and structures and primary public interior areas for developments requiring a building permit in areas of the city identified in section 118-503.
Satisfied
 - d. The proposed structure, and/or additions to an existing structure is appropriate to and compatible with the environment and adjacent structures, and enhances the appearance of the surrounding properties, or the purposes for which the district was created.
Satisfied
 - e. The design and layout of the proposed site plan, as well as all new and existing buildings and public interior spaces shall be reviewed so as to provide an efficient arrangement of land uses. Particular attention shall be given to safety, crime prevention and fire protection, relationship to the surrounding neighborhood, impact on preserving historic character of the neighborhood and

district, contiguous and adjacent buildings and lands, pedestrian sight lines and view corridors.

Satisfied

- f. Pedestrian and vehicular traffic movement within and adjacent to the site shall be reviewed to ensure that clearly defined, segregated pedestrian access to the site and all buildings is provided for and that any driveways and parking spaces are usable, safely and conveniently arranged and have a minimal impact on pedestrian circulation throughout the site. Access to the site from adjacent roads shall be designed so as to interfere as little as possible with vehicular traffic flow on these roads and pedestrian movement onto and within the site, as well as permit both pedestrians and vehicles a safe ingress and egress to the site.

Not Applicable

- g. Lighting shall be reviewed to ensure safe movement of persons and vehicles and reflection on public property for security purposes and to minimize glare and reflection on adjacent properties and consistent with a City master plan, where applicable.

Not Applicable

- h. Landscape and paving materials shall be reviewed to ensure an adequate relationship with and enhancement of the overall site plan design.

Not Applicable

- i. Buffering materials shall be reviewed to ensure that headlights of vehicles, noise, and light from Structures are adequately shielded from public view, adjacent properties and pedestrian areas.

Not Applicable

- j. Any proposed new structure shall have an orientation and massing which is sensitive to and compatible with the building site and surrounding area and which creates or maintains important view corridor(s).

Not Applicable

- k. All buildings shall have, to the greatest extent possible, space in that part of the ground floor fronting a sidewalk, street or streets which is to be occupied for residential or commercial uses; likewise, the upper floors of the pedestal portion of the proposed building fronting a sidewalk street, or streets shall have residential or commercial spaces, or shall have the appearance of being a residential or commercial space or shall have an architectural treatment which shall buffer the appearance of a parking structure from the surrounding area and is integrated with the overall appearance of the project.

Not Applicable

- l. All buildings shall have an appropriate and fully integrated rooftop architectural treatment which substantially screens all mechanical equipment, stairs and elevator towers.

Not Applicable

- m. Any addition on a building site shall be designed, sited and massed in a manner which is sensitive to and compatible with the existing improvement(s).

Satisfied

- n. All portions of a project fronting a street or sidewalk shall incorporate an amount of transparency at the first level necessary to achieve pedestrian compatibility.

Not Applicable

- o. The location, design, screening and buffering of all required service bays, delivery bays, trash and refuse receptacles, as well as trash rooms shall be arranged so as to have a minimal impact on adjacent properties.

Not Applicable

CERTIFICATE OF APPROPRIATENESS FOR DEMOLITION EVALUATION CRITERIA

Section 118-564 (f)(4) of the Land Development Regulations of the Miami Beach Code provides criteria by which the Historic Preservation Board evaluates requests for a Certificate of Appropriateness for Demolition. The following is an analysis of the request based upon these criteria:

- a. The Building, Structure, Improvement, or Site is designated on either a national or state level as a part of an Historic Preservation District or as a Historic Architectural Landmark or Site, or is designated pursuant to Division 4, Article X, Chapter 118 of the Miami Beach Code as a Historic Building, Historic Structure or Historic Site, Historic Improvement, Historic Landscape Feature, historic interior or the Structure is of such historic/architectural interest or quality that it would reasonably meet national, state or local criteria for such designation.

Satisfied

The existing structure is located within the Ocean Beach Local Historic District.

- b. The Building, Structure, Improvement, or Site is of such design, craftsmanship, or material that it could be reproduced only with great difficulty and/or expense.

Not Satisfied

The existing structure is not of such design, craftsmanship, or material that it could be reproduced only with great difficulty and/or expense.

- c. The Building, Structure, Improvement, or Site is one of the last remaining examples of its kind in the neighborhood, the country, or the region, or is a distinctive example of an architectural or design style which contributes to the character of the district.

Not Satisfied

The existing structure is not one of the last remaining examples of its kind and does not contribute to the defining character of the district.

- d. The building, structure, improvement, or site is a contributing building, structure, improvement, site or landscape feature rather than a noncontributing building, structure, improvement, site or landscape feature in a historic district as defined in section 114-1, or is an architecturally significant feature of a public area of the interior of a historic or contributing building.

Not Satisfied

The existing structure is designated as a Non-Contributing building in the Miami Beach Historic Properties Database.

- e. Retention of the Building, Structure, Improvement, Landscape Feature or Site promotes the general welfare of the City by providing an opportunity for study of local history, architecture, and design or by developing an understanding of the importance and value of a particular culture and heritage.

Not Satisfied

The retention of the subject structure is not critical to developing an understanding of an important early Miami Beach architectural style.

- f. If the proposed demolition is for the purpose of constructing a parking garage, the Board shall consider it if the parking garage is designed in a manner that is consistent with the Secretary of the Interior's Standards for Rehabilitation and Guidelines for Rehabilitating Historic Buildings, U.S. Department of the Interior (1983), as amended, and/or the design review guidelines for that particular district.

Not Applicable

The demolition proposed is not for the purpose of constructing a parking garage.

- g. In the event an applicant or property owner proposes the total demolition of a contributing structure, historic structure or architecturally significant feature, there shall be definite plans presented to the board for the reuse of the property if the proposed demolition is approved and carried out.

Not Applicable

The applicant is not proposing the total demolition of the building.

COMPLIANCE WITH SEA LEVEL RISE AND RESILIENCY REVIEW CRITERIA

Section 133-50(a) of the Land Development establishes review criteria for sea level rise and resiliency that must be considered as part of the review process for board orders. The following is an analysis of the request based upon these criteria:

- (1) A recycling or salvage plan for partial or total demolition shall be provided.
Not Satisfied
A recycling or salvage plan has not been provided.
- (2) Windows that are proposed to be replaced shall be hurricane proof impact windows.
Satisfied
- (3) Where feasible and appropriate, passive cooling systems, such as operable windows, shall be provided.
Not Applicable
- (4) Whether resilient landscaping (salt tolerant, highly water-absorbent, native or Florida friendly plants) will be provided.
Not Applicable
- (5) Whether adopted sea level rise projections in the Southeast Florida Regional Climate Action Plan, as may be revised from time-to-time by the Southeast

Florida Regional Climate Change Compact, including a study of land elevation and elevation of surrounding properties were considered.

Not Applicable

- (6) The ground floor, driveways, and garage ramping for new construction shall be adaptable to the raising of public rights-of-ways and adjacent land.

Not Applicable

- (7) Where feasible and appropriate, all critical mechanical and electrical systems shall be located above base flood elevation.

Not Applicable

- (8) Existing buildings shall be, where reasonably feasible and appropriate, elevated to the base flood elevation.

Not Applicable

- (9) When habitable space is located below the base flood elevation plus City of Miami Beach Freeboard, wet or dry flood proofing systems will be provided in accordance with Chapter of 54 of the City Code.

Not Applicable

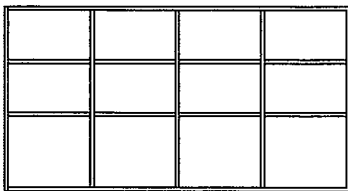
- (10) Where feasible and appropriate, water retention systems shall be provided.

Not Applicable

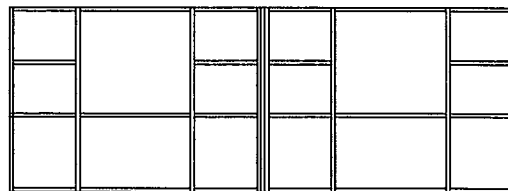
ANALYSIS

The Riviera Condominium was constructed in 1979 and is classified as Non-Contributing in the City's Historic Properties database. The applicant is requesting approval for modifications to the window configurations on the east and west elevations and the demolition of the existing masonry railings in order to introduce new railings on all sides of the structure.


The applicant has obtained a building permit for the replacement of all windows and doors on the building with the exception of the window configuration modifications requested herein. Specifically, the applicant is proposing to eliminate the horizontal muntins of the east and west facing windows, as shown below.



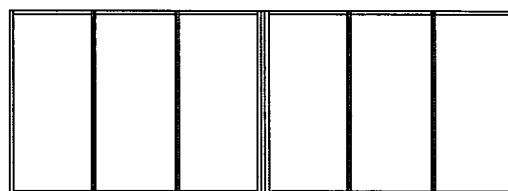
Existing West Elevator Lobby Windows



Existing East Center Windows



Proposed West Elevator Lobby Windows



Proposed East Center Windows

Additionally, the applicant is requesting approval of two options for a new railing design. Both options include the removal of the existing picket and masonry railings on all elevations and replacement with either glass panels or aluminum vertical pickets. Staff has no objection to either option.

Staff believes that the proposed modifications will have no adverse visual impact on the Non-Contributing structure. Staff would further note that the Board has previously approved higher levels of alterations of Non-Contributing buildings along Collins Avenue, including the adjacent Roney Palace Condominium. Consequently, staff has no objection to the proposed alterations and recommends the application be approved.

RECOMMENDATION

In view of the foregoing analysis, staff recommends the application be **approved** subject to the conditions enumerated in the attached draft order.

HISTORIC PRESERVATION BOARD
City of Miami Beach, Florida

MEETING DATE: November 9, 2018

FILE NO: HPB18-0226

PROPERTY: 2401 Collins Avenue

APPLICANT: The Riviera Condominium

LEGAL: Lots 1 and 2 and the tract opposite the same facing the ocean and riparian rights and tract opposite Lot 2 facing Lake Pancoast, Block 4, of the Miami Beach Improvement Company Subdivision, According to the Plat Thereof, as Recorded in Plat Book 5, Page 7, of the Public Records of Miami-Dade County, Florida and a portion lying east and adjacent west of Erosion Control Line, as Recorded in Plat Book 105, Page 62, of the Public Records of Miami-Dade County.

IN RE: The application for a Certificate of Appropriateness for modifications to the window configurations on the east and west elevations and the demolition of the existing masonry railings in order to introduce new railings on all sides of the structure.

ORDER

The City of Miami Beach Historic Preservation Board makes the following FINDINGS OF FACT, based upon the evidence, information, testimony and materials presented at the public hearing and which are part of the record for this matter:

I. Certificate of Appropriateness

- A. The subject site is located within the Collins Waterfront Local Historic District.
- B. Based on the plans and documents submitted with the application, testimony and information provided by the applicant, and the reasons set forth in the Planning Department Staff Report, the project as submitted:
 - 1. Is consistent with the Certificate of Appropriateness Criteria in Section 118-564(a)(1) of the Miami Beach Code.
 - 2. Is consistent with Certificate of Appropriateness Criteria in Section 118-564(a)(2) of the Miami Beach Code.
 - 3. Is consistent with Certificate of Appropriateness Criteria in Section 118-564(a)(3) of the Miami Beach Code.
 - 4. Is not consistent with Sea Level Rise and Resiliency Review Criteria (1) in Section 133-50(a) of the Miami Beach Code.
 - 5. Is not consistent with Certificate of Appropriateness Criteria 'b', 'c', 'd' & 'e' for Demolition in Section 118-564(f)(4) of the Miami Beach Code.

- C. The project would be consistent with the criteria and requirements of section 118-564 if the following conditions are met:
1. Revised elevation, site plan and floor plan drawings shall be submitted and, at a minimum, such drawings shall incorporate the following:
 - a. Final design and details of the windows shall be provided, in a manner to be reviewed and approved by staff consistent with the Certificate of Appropriateness Criteria and/or the directions from the Board.
 - b. Final design and details of the proposed railing system shall be provided. If glass railings are selected by the Condominium Association, the glass shall be colorless. The frame finish for both options shall be powder coated white, silver or grey, in a manner to be reviewed and approved by staff consistent with the Certificate of Appropriateness Criteria and/or the directions from the Board.

In accordance with Section 118-537, the applicant, the owner(s) of the subject property, the City Manager, Miami Design Preservation League, Dade Heritage Trust, or an affected person may appeal the Board's decision on a Certificate of Appropriateness to a special master appointed by the City Commission.

II. Variance(s)

- A. No request for variances has been filed as a part of the application.

The decision of the Board regarding variances shall be final and there shall be no further review thereof except by resort to a court of competent jurisdiction by petition for writ of certiorari.

III. General Terms and Conditions applying to both 'I. *Certificate of Appropriateness*' and 'II. *Variances*' noted above.

- A. A recycling/salvage plan shall be provided as part of the submittal for a demolition/building permit, in a manner to be reviewed and approved by staff.
- B. Where one or more parcels are unified for a single development, the property owner shall execute and record a unity of title or a covenant in lieu of unity of title, as may be applicable, in a form acceptable to the City Attorney.
- C. All applicable FPL transformers or vault rooms and backflow prevention devices shall be located within the building envelope with the exception of the valve (PIV) which may be visible and accessible from the street. The proposed backflow preventer facing Michigan Avenue shall be relocated.
- D. A copy of all pages of the recorded Final Order shall be scanned into the plans submitted for building permit, and shall be located immediately after the front cover page of the permit plans.

- E. The Final Order shall be recorded in the Public Records of Miami-Dade County, prior to the issuance of a Building Permit.
- F. Satisfaction of all conditions is required for the Planning Department to give its approval on a Certificate of Occupancy; a Temporary Certificate of Occupancy or Partial Certificate of Occupancy may also be conditionally granted Planning Departmental approval.
- G. The Final Order is not severable, and if any provision or condition hereof is held void or unconstitutional in a final decision by a court of competent jurisdiction, the order shall be returned to the Board for reconsideration as to whether the order meets the criteria for approval absent the stricken provision or condition, and/or it is appropriate to modify the remaining conditions or impose new conditions.
- H. The conditions of approval herein are binding on the applicant, the property's owners, operators, and all successors in interest and assigns.
- I. Nothing in this order authorizes a violation of the City Code or other applicable law, nor allows a relaxation of any requirement or standard set forth in the City Code.
- J. Upon the issuance of a final Certificate of Occupancy or Certificate of Completion, as applicable, the project approved herein shall be maintained in accordance with the plans approved by the board, and shall be subject to all conditions of approval herein, unless otherwise modified by the Board. Failure to maintain shall result in the issuance of a Code Compliance citation, and continued failure to comply may result in revocation of the Certificate of Occupancy, Completion and Business Tax Receipt.

IT IS HEREBY ORDERED, based upon the foregoing findings of fact, the evidence, information, testimony and materials presented at the public hearing, which are part of the record for this matter, and the staff report and analysis, which are adopted herein, including the staff recommendations, which were amended and adopted by the Board, that the application is GRANTED for the above-referenced project subject to those certain conditions specified in Paragraph I, II, III of the Findings of Fact, to which the applicant has agreed.

PROVIDED, the applicant shall build substantially in accordance with the plans "The Riviera", as prepared by the Riviera Condominium, dated September 7, 2018, as approved by the Historic Preservation Board, as determined by staff.

When requesting a building permit, the plans submitted to the Building Department for permit shall be consistent with the plans approved by the Board, modified in accordance with the conditions set forth in this Order. No building permit may be issued unless and until all conditions of approval that must be satisfied prior to permit issuance, as set forth in this Order, have been met.

The issuance of the approval does not relieve the applicant from obtaining all other required Municipal, County and/or State reviews and permits, including final zoning approval. If adequate handicapped access is not provided on the Board-approved plans, this approval does not mean that such handicapped access is not required. When requesting a building permit,

the plans submitted to the Building Department for permit shall be consistent with the plans approved by the Board, modified in accordance with the conditions set forth in this Order.

If the Full Building Permit for the project is not issued within eighteen (18) months of the meeting date at which the original approval was granted, the application will expire and become null and void, unless the applicant makes an application to the Board for an extension of time, in accordance with the requirements and procedures of Chapter 118 of the City Code; the granting of any such extension of time shall be at the discretion of the Board. If the Full Building Permit for the project should expire for any reason (including but not limited to construction not commencing and continuing, with required inspections, in accordance with the applicable Building Code), the application will expire and become null and void.

In accordance with Chapter 118 of the City Code, the violation of any conditions and safeguards that are a part of this Order shall be deemed a violation of the land development regulations of the City Code. Failure to comply with this **Order** shall subject the application to Chapter 118 of the City Code, for revocation or modification of the application.

Dated this _____ day of _____, 20____.

HISTORIC PRESERVATION BOARD
THE CITY OF MIAMI BEACH, FLORIDA

BY: _____
DEBORAH TACKETT
CHIEF OF HISTORIC PRESERVATION
FOR THE CHAIR

[illegible]

The foregoing instrument was acknowledged before me this _____ day of _____ 20__ by Deborah Tackett, Chief of Historic Preservation, Planning Department, City of Miami Beach, Florida, a Florida Municipal Corporation, on behalf of the corporation. She is personally known to me.

NOTARY PUBLIC
Miami-Dade County, Florida
My commission expires:

Approved As To Form: _____
City Attorney's Office: _____

Page 5 of 5
HPB18-0226
Meeting Date: November 9, 2018

Filed with the Clerk of the Historic Preservation Board on _____ ()

F:\PLAN\SHPB\18HPB\11-09-2018\Draft Orders\HPB18-0226_2401 Collins Av.Nov18.FO.DRAFT.docx