





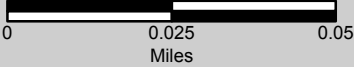


Source: Esri, DigitalGlobe, GeoEye, Earthstar Geographics, CNES/Airbus DS, USDA, USGS, AeroGRID, IGN, and the GIS User Community

**Legend**

**Possible Staging Areas**

-  Openspace areas, 100 ft from water bodies candidates for debri staging
-  Major Road
-  Open Space
-  City Limit



Note: This map is to be used for planning purposes only. The City of Miami Beach shall not be held liable for any injury or damage caused by the use of data distributed as a public records request regardless of their use or application. The creator of this map does not guarantee the accuracy, or suitability for any use of these data, and no warranty is expressed or implied. Map Created on 2/16/2018