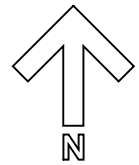
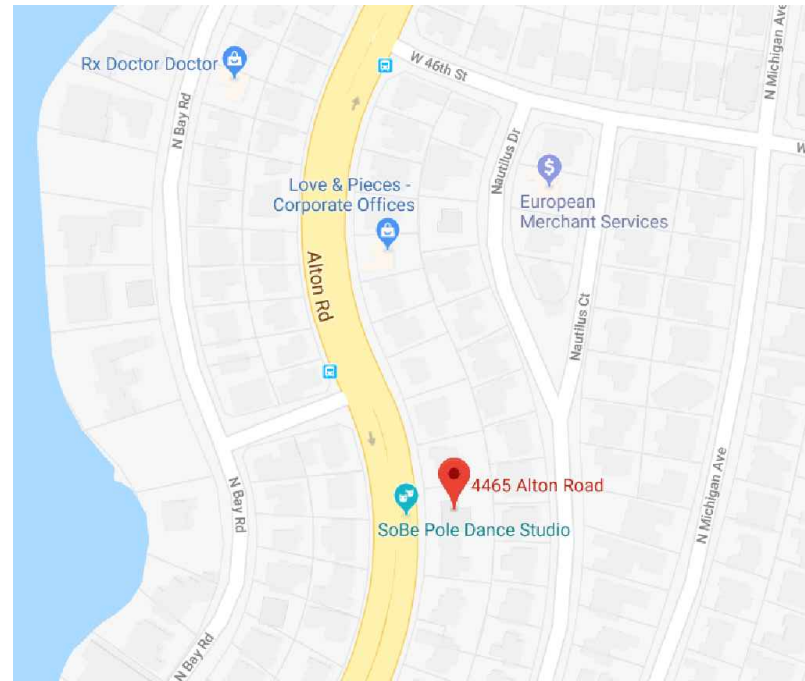



**CITY MAP**  
SCALE: NTS



**NEIGHBORHOOD MAP**  
SCALE: NTS

INDEX OF DRAWINGS				
NUMBER	NAME			
A-000	COVER SHEET			
A-01	SITE LOCATION AND INDEX			
A-02	SURVEY			
A-03	EXISTING SITE CONTEXT			
A-04	EXISTING SITE CONTEXT			
A-05	EXISTING AERIAL CONTEXT			
A-06	NEIGHBORHOOD CONTEXT			
A-07	EXISTING AND PROPOSED STREETScape			
A-08	AERIAL SITE CONTEXT			
A-09	DEMOLITION SITE PLAN			
A-10	FRONT RENDERING			
A-11	REAR RENDERING			
A-12	ZONING DATE & CALCS. / CODE REFERENCES			
A-13	SETBACK DIAGRAM			
A-14	LOT COVERAGE			
A-15	OPEN AREA DIAGRAM			
A-16	UNIT SIZE - GROUND FLOOR			
A-17	UNIT SIZE - SECOND FLOOR			
A-18	SOUTH SIDE YARD DIAGRAM - PLANS			
A-19	SOUTH SIDE YARD DIAGRAM - SECTIONS			
A-20	EAST YARD DIAGRAM - PLANS			
A-21	EAST YARD DIAGRAM - SECTIONS			
A-22	NORTH SIDE YARD DIAGRAM - PLANS			
A-23	NORTH SIDE YARD DIAGRAM - SECTIONS			
A-24	WEST YARD DIAGRAM - PLAN			
A-25	WEST YARD DIAGRAM - SECTIONS			
A-26	AXONOMETRIC DIAGRAM			
A-27	GROUND FLOOR PLAN			
A-28	SECOND FLOOR PLAN			
A-29	ROOF PLAN			
A-30	FRONT ELEVATIONS			
A-31	RIGHT SIDE ELEVATION			
A-32	REAR ELEVATION			
A-33	LEFT SIDE ELEVATIONS			
A-34	SECTION			
L-01	EXISTING TREE DISPOSITION PLAN			
L-02	PROPOSED SITE LANDSCAPING PLAN			
L-03	LANDSCAPING IMAGES			
L-04	LANDSCAPING DETAILS			



AA 26001980

**JORGE L. ESTEBAN, A.I.A.**  
2601 S. BAYSHORE DR. SUITE 1460  
MIAMI, FL. 33133  
TEL. 305.705.0001 FAX 305.705.0003  
JESTEBAN@ACCOLADE.CC

REFERENCE FOR:  
**4465 ALTON RD. LLC.**  
4465 ALTON RD.  
MIAMI BEACH, FL. 33140

DRB 18-0271  
FINAL SUBMITTAL

DATE: 05/04/18  
DESCRIPTION:  
SITE LOCATION  
AND INDEX

SHEET NO.  
**A-01**