

**DESIGN REVIEW BOARD**  
**City of Miami Beach, Florida**

MEETING DATE: November 07, 2017

FILE NO: DRB17-0150

PROPERTY: **2675 Flamingo Drive**

APPLICANT: Mandarin TRS LLC

LEGAL: Lot 3 of Block 2 of Flamingo Terrace Subdivision, according to the Plat Thereof, as Recorded in Plat Book 10 at Page 3, of the Public Records of Miami-Dade County, Florida.


IN RE: The Application for Design Review Approval for the construction of a new single family two-story residence to replace an existing two-story architecturally significant pre-1942 single family residence, including variances to reduce the required side and sum of the side setbacks, to exceed the maximum projection allowed for a roof overhang and to reduce the required rear setback for a deck.

**ORDER**


The City of Miami Beach Design Review Board makes the following FINDINGS OF FACT, based upon the evidence, information, testimony and materials presented at the public hearing and which are part of the record for this matter:

**I. Design Review**

- A. The Board has jurisdiction pursuant to Section 118-252(a) of the Miami Beach Code. The property is not located within a designated local historic district and is not an individually designated historic site.
- B. Based on the plans and documents submitted with the application, testimony and information provided by the applicant, and the reasons set forth in the Planning Department Staff Report, the project as submitted is inconsistent with Design Review Criteria 2, 3, 5, 6, 9, and 19 in Section 118-251 of the Miami Beach Code.
- C. Based on the plans and documents submitted with the application, testimony and information provided by the applicant, and the reasons set forth in the Planning Department Staff Report, the project as submitted is inconsistent with Sea Level Rise Criteria 1, 5, and 10 in Section 133-50(a) of the Miami Beach Code.
- D. The project would be consistent with the criteria and requirements of Section 118-251 and/ or Section 133-50(a) if the following conditions are met:
  1. A recycling plan shall be provided as part of the submittal for a demolition/building permit to the building department, in a manner to be reviewed and approved by staff.



2. Revised elevation, site plan, and floor plan drawings for the proposed new home at 2675 Flamingo Drive shall be submitted, at a minimum, such drawings shall incorporate the following:
  - a. All interior side yards (located between the front setback line and rear property line) shall not exceed adjusted grade, or 30 inches above grade, whichever is greater.
  - b. All covered terraces that exceed more than 10'-0" from the main walls shall count towards the overall unit size calculations.
  - c. Any fence or gate at the front of the property shall be designed in a manner consistent with the architecture of the new structure, in a manner to be reviewed and approved by staff consistent with the Design Review Criteria and/or the directions from the Board.
  - d. The final design details of the exterior materials and finishes shall be submitted, in a manner to be reviewed and approved by staff consistent with the Design Review Criteria and/or the directions from the Board.
  - e. A copy of all pages of the recorded Final Order shall be scanned into the plans submitted for building permit, and shall be located immediately after the front cover page of the permit plans.
  - f. Prior to the issuance of a Certificate of Occupancy, the project Architect shall verify, in writing, that the subject project has been constructed in accordance with the plans approved by the Planning Department for Building Permit.
3. A revised landscape plan, and corresponding site plan, shall be submitted to and approved by staff. The species, type, quantity, dimensions, spacing, location and overall height of all plant material shall be clearly delineated and subject to the review and approval of staff. At a minimum, such plan shall incorporate the following:
  - a. Prior to the issuance of a building permit, the applicant shall submit a tree protection plan for all trees to be retained on site. Such plan shall be subject to the review and approval of staff, and shall include, but not be limited to a sturdy tree protection fence installed at the dripline of the trees prior to any construction.
  - b. In order to identify, protect and preserve mature trees on site, which are suitable for retention and relocation, a Tree Report prepared by a Certified Tree Arborist shall be submitted for the mature trees on site.
  - c. Any tree identified to be in good overall condition shall be retained, and protected in their current location if they are not in conflict with the proposed home, or they shall be relocated on site, if determined feasible, subject to the review and approval of staff. A tree care and watering plan also



prepared by a Certified Arborist shall be submitted prior to the issuance of a Building Permit or Tree Removal/Relocation Permit. Subsequent to any approved relocation, a monthly report prepared by a Certified Arborist shall be provided to staff describing the overall tree performance and adjustments to the maintenance plan in order to ensure survivability, such report shall continue for a period of 18 months unless determined otherwise by staff.

- d. Existing trees to be retained on site shall be protected from all types of construction disturbance. Root cutting, storage of soil or construction materials, movement of heavy vehicles, change in drainage patterns, and wash of concrete or other materials shall be prohibited.
- e. Street trees shall be required within the swale at the front of the property if not in conflict with existing utilities, in a manner to be reviewed and approved by the Public Works Department.
- f. Any existing plant material within the public right-of-way may be required to be removed, as the discretion of the Public Works Department.
- g. A fully automatic irrigation system with 100% coverage and an automatic rain sensor in order to render the system inoperative in the event of rain. Right-of-way areas shall also be incorporated as part of the irrigation system.
- h. The utilization of root barriers and Silva Cells, as applicable, shall be clearly delineated on the revised landscape plan.
- i. The applicant shall verify, prior to the issuance of a Building Permit, the exact location of all backflow preventors and all other related devices and fixtures. The location of backflow preventors, Siamese pipes or other related devices and fixtures, if any, and how they are screened with landscape material from the right-of-way, shall be clearly indicated on the site and landscape plans, and shall be subject to the review and approval of staff.
- j. The applicant shall verify, prior to the issuance of a Building Permit, the exact location of all applicable FPL transformers or vault rooms. The location of any exterior transformers and how they are screened with landscape material from the right of wall shall be clearly indicated on the site and landscape plans and shall be subject to the review and approval of staff.
- k. Prior to the issuance of a Certificate of Occupancy, the Landscape Architect or the project architect shall verify, in writing, that the project is consistent with the site and landscape plans approved by the Planning Department for Building Permit.

**In accordance with Section 118-262, the applicant, or the city manager on behalf of the City Administration, or an affected person, Miami Design Preservation League or Dade**

A handwritten signature in black ink, located in the bottom right corner of the page. The signature is stylized and appears to be a cursive representation of a name.

**Heritage Trust may seek review of any order of the Design Review Board by the City Commission, except that orders granting or denying a request for rehearing shall not be reviewed by the Commission.**

## **II. Variance(s)**

- A. The applicant filed an application with the Planning Department for the following variance(s) which were either approved by the Board with modifications, or denied:

The following variances were approved by the Board:

1. A variance to reduce by a range from 8'-1" to 1'-0" the minimum required interior side yard setback of 16'-0" in order to retain a one-story garage at 7'-11" and construct a new two-story home at 15'-0" from the south (side) property line.
2. A variance to reduce by 8'-1" the minimum required sum of the side setbacks of 26'-0" in order to construct a new single family home and provide a sum of the side setbacks of 17'-11".
4. An after-the-fact-variance to reduce all minimum required rear yard setback of 7'-6" in order to retain the existing deck at 0'-0" from the rear (east) property line facing the waterway.

The following variance was denied by the Board:

3. A variance to exceed by 6" (5%) the maximum allowed projection of 2'-6" (25%) for roof overhangs within the north side yard in order to construct a new two-story home with a roof overhang projection of 3'-0" (30%) into the north side yard. (Variance denied)
- B. The applicant has submitted plans and documents with the application that satisfy Article 1, Section 2 of the Related Special Acts, only as it relates to variance(s) II.A.1, II.A.2, and II.A.4, allowing the granting of a variance if the Board finds that practical difficulties exist with respect to implementing the proposed project at the subject property.

The applicant has submitted plans and documents with the application that also indicate the following, as they relate to the requirements of Section 118-353(d), Miami Beach City Code only as it relates to variance(s) II.A.1, II.A.2, and II.A.4:

That special conditions and circumstances exist which are peculiar to the land, structure, or building involved and which are not applicable to other lands, structures, or buildings in the same zoning district;

That the special conditions and circumstances do not result from the action of the applicant;

That granting the variance requested will not confer on the applicant any special privilege that is denied by this Ordinance to other lands, buildings, or structures in the same zoning district;



That literal interpretation of the provisions of this Ordinance would deprive the applicant of rights commonly enjoyed by other properties in the same zoning district under the terms of this Ordinance and would work unnecessary and undue hardship on the applicant;

That the variance granted is the minimum variance that will make possible the reasonable use of the land, building or structure;

That the granting of the variance will be in harmony with the general intent and purpose of this Ordinance and that such variance will not be injurious to the area involved or otherwise detrimental to the public welfare; and

That the granting of this request is consistent with the comprehensive plan and does not reduce the levels of service as set forth in the plan.

C. The Board hereby **Approves** the Variance request(s) #1, #2 and #4, as noted and **Denies** variance request #3, as noted and imposes the following conditions based on its authority in Section 118-354 of the Miami Beach City Code:

1. Substantial modifications to the plans submitted and approved as part of the application, as determined by the Planning Director or designee, may require the applicant to return to the Board for approval of the modified plans, even if the modifications do not affect variances approved by the Board.
2. All roof overhangs shall be redesigned to encroach a maximum of 25% into any required yard, or relocated outside of any required yard, in a manner to be reviewed and approved by staff consistent with the Design Review Criteria and/or the directions from the Board.
3. The applicant shall obtain all required building permits for the retention of the deck at the rear.
4. A vehicle path composed of erosion resistant material shall be proposed to connect the driveway with the garage.

**The decision of the Board regarding variances shall be final and there shall be no further review thereof except by resort to a court of competent jurisdiction by petition for writ of certiorari.**

**III. General Terms and Conditions applying to both 'I. Design Review Approval and 'II. Variances' noted above.**

- A. During construction work, the applicant will maintain gravel at the front of the construction site within the first 15'-0" of the required front yard to mitigate disturbance of soil and mud by related personal vehicles exiting and entering the site, and with an 8'-0" high fence with a wind resistant green mesh material along the front property line. All construction materials, including dumpsters and portable toilets, shall be located behind the construction fence and not visible from the right-of-way. All construction vehicles shall either park on the private property or at alternate overflow parking sites with a shuttle service to and from the property. The



applicant shall ensure that the contractor(s) observe good construction practices and prevent construction materials and debris from impacting the right-of-way.

- B. The final building plans shall meet all other requirements of the Land Development Regulations of the City Code.
- C. The Final Order shall be recorded in the Public Records of Miami-Dade County, prior to the issuance of a Building Permit.
- D. Satisfaction of all conditions is required for the Planning Department to give its approval on a Certificate of Occupancy, a Temporary Certificate of Occupancy or Partial Certificate of Occupancy may also be conditionally granted Planning Departmental approval.
- E. The Final Order is not severable, and if any provision or condition hereof is held void or unconstitutional in a final decision by a court of competent jurisdiction, the order shall be returned to the Board for reconsideration as to whether the order meets the criteria for approval absent the stricken provision or condition, and/or it is appropriate to modify the remaining conditions or impose new conditions.
- F. The conditions of approval herein are binding on the applicant, the property's owners, operators, and all successors in interest and assigns.
- G. Nothing in this order authorizes a violation of City Code or other applicable law, nor allows a relaxation of any requirement or standard set forth in the City Code.

IT IS HEREBY ORDERED, based upon the foregoing findings of fact, the evidence, information testimony and materials presented at the public hearing, which are part of the record for this matter, and the staff report and analysis, which are adopted herein, including the staff recommendations, which were amended and adopted by the Board, that the **application** is GRANTED for the above-referenced project subject to those certain conditions specified in Paragraph I, II, III of the Finding of Fact, to which the applicant has agreed.

PROVIDED, the applicant shall build substantially in accordance with the plans, entitled "Request for DRB Approval for Residence at 3675 Flamingo Drive" as designed by **Juan B. Ordonez PE**, signed, sealed, and dated August 09, 2017, and as approved by the Design Review Board, as determined by staff.

When requesting a building permit, the plans submitted to the Building Department for permit shall be consistent with the plans approved by the Board, modified in accordance with the conditions of approval that must be satisfied prior to permit issuance, as set forth in this Order, have been met.

The issuance of the approval does not relieve the applicant from obtaining all other required Municipal, County and/or State reviews and permits, including final zoning approval. If adequate handicapped access is not provided on the Board approved plans, this approval does not mean that such handicapped access is not required. When requesting Building permit, the plans submitted to the Building Department for permit shall be consistent with the plans approved by the Board, modified in accordance with the conditions set forth in this Order.



If the Full Building Permit for the project is not issued within eighteen (18) months of the meeting date at which the original approval was granted, the application will expire and become null and void, unless the applicant makes an application to the Board for an extension of time, in accordance with the requirements and procedures of Chapter 118 of the City Code, the granting of any such extension of time shall be at the discretion of the Board. If the Full Building Permit for the project shall expire for any reason (including but not limited to construction not commencing and continuing, with required inspections, in accordance with the applicable Building Code), the application will expire and become null and void.

In accordance with Chapter 118 of the City Code, the violation of any conditions and safeguards that are a part of this Order shall be deemed a violation of the land development regulations of the City Code. Failure to comply with this **Order** shall subject the application to Chapter 118 of the City Code, for revocation or modification of the application.

Dated this 09 day of November, 2017.

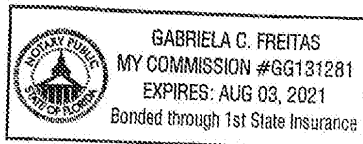
DESIGN REVIEW BOARD  
THE CITY OF MIAMI BEACH, FLORIDA


BY: 

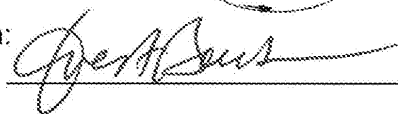
JAMES G. MURPHY  
CHIEF OF URBAN DESIGN  
FOR THE CHAIR

STATE OF FLORIDA )  
 )SS  
COUNTY OF MIAMI-DADE )

The foregoing instrument was acknowledged before me this 9<sup>th</sup> day of November, 2017 by James G. Murphy, Chief of Urban Design, Planning Department, City of Miami Beach, Florida, a Florida Municipal Corporation, on behalf of the Corporation. He is personally known to me.



  
NOTARY PUBLIC  
Miami-Dade County, Florida  
My commission expires: 8-3-21

Approved As To Form:  
City Attorney's Office: 

Filed with the Clerk of the Design Review Board on January ( 11/9/17 )