

DESIGN REVIEW BOARD
City of Miami Beach, Florida

MEETING DATE: October 03, 2017

FILE NO: DRB17-0134

PROPERTY: **11 Century Lane**

APPLICANT: Brigitte Eva Alfred LLC

LEGAL: Lot 11 of "Belle Isle Villas", according to the plat thereof filed for record and recorded in Plat Book 42 at Page 92 of the Public Records of Miami-Dade County, Florida.


IN RE: The Application for Design Review Approval for the construction of a new four-story single-family residence to replace an existing one-story home, including variances from the minimum required lot size, from the pedestal front, rear and both side setbacks, and a variance to eliminate all of the required front setback of 20'-0" in order to construct parking area up to the front (southwest) property line, facing Century Lane.

ORDER


The City of Miami Beach Design Review Board makes the following FINDINGS OF FACT, based upon the evidence, information, testimony and materials presented at the public hearing and which are part of the record for this matter:

I. Design Review

- A. The Board has jurisdiction pursuant to Section 118-252(a) of the Miami Beach Code. The property is not located within a designated local historic district and is not an individually designated historic site.
- B. Based on the plans and documents submitted with the application, testimony and information provided by the applicant, and the reasons set forth in the Planning Department Staff Report, the project as submitted is inconsistent with Design Review Criteria 2, 3, 5 and 9 in Section 118-251 of the Miami Beach Code.
- C. Based on the plans and documents submitted with the application, testimony and information provided by the applicant, and the reasons set forth in the Planning Department Staff Report, the project as submitted is inconsistent with Sea Level Rise Criteria 1, 3, 5, and 10 in Section 133-50(a) of the Miami Beach Code
- D. The project would be consistent with the criteria and requirements of Section 118-251 and/ or Section 133-50(a) if the following conditions are met:
 - 1. Revised elevation, site plan and floor plan drawings shall be submitted to and reviewed by staff, at a minimum, such drawings shall incorporate the following:



- a. The architect shall refine the ground floor to “open up” the first level in order to have the appearance of a more porous garage area, a more transparent base and floating residence above, in a manner to be reviewed and approved by staff consistent with the Design Review Criteria and/or the directions from the Board.
 - b. The final design details of all exterior surface materials and finishes shall be submitted, in a manner to be reviewed and approved by staff consistent with the Design Review Criteria and/or the directions from the Board.
 - c. A recycling plan shall be provided as part of the submittal for a demolition/building permit to the building department, in a manner to be reviewed and approved by staff.
 - d. The final design details and color selection of the stone wall finish shall be submitted, in a manner to be reviewed and approved by staff. The stone cladding proposed along the façades of the residence, identified as “coral stone veneer”, shall consist of a natural keystone or other natural stone, in a manner to be reviewed and approved by staff consistent.
 - e. The final design details and color selection of the concrete or aluminium brise soleil screening element shall be submitted, in a manner to be reviewed and approved by staff.
 - f. All roof-top fixtures, air-conditioning units and mechanical devices shall be clearly noted on a revised roof plan and shall be screened from view on all sides, in a manner to be approved by staff.
 - g. A copy of all pages of the recorded Final Order shall be scanned into the plans submitted for building permit, and shall be located immediately after the front cover page of the permit plans.
 - h. Prior to the issuance of a Certificate of Occupancy, the project Architect shall verify, in writing, that the subject project has been constructed in accordance with the plans approved by the Planning Department for Building Permit
2. A revised landscape plan, prepared by a Professional Landscape Architect, registered in the State of Florida, and corresponding site plan, shall be submitted to and approved by staff. The species type, quantity, dimensions, spacing, location and overall height of all plant material shall be clearly delineated and subject to the review and approval of staff. At a minimum, such plan shall incorporate the following:
- a. Prior to the issuance of a building permit, the applicant shall submit a tree protection plan for all trees to be retained on site. Such plan shall be subject to the review and approval of staff, and shall include, but not be



limited to a sturdy tree protection fence installed at the dripline of the trees prior to any construction.

- b. The driveway shall be constructed of an erosion resistant material and the paved area shall be kept to the minimum required for a drive aisle width, in a manner to be reviewed and approved by staff consistent with the Design Review Criteria and/or the directions from the Board.
- c. A fully automatic irrigation system with 100% coverage and an automatic rain sensor will be required in order to render the system inoperative in the event of rain. Right-of-way areas shall also be incorporated as part of the irrigation system.
- d. The utilization of root barriers and/or Silva Cells, as applicable, shall be clearly delineated on the revised landscape plan.
- e. The applicant shall install street trees on all sides of the project consistent with the City's Street Tree Master Plan, in a manner to be reviewed and approved by staff consistent with the Design Review Criteria and/or the directions from the Board, and root barriers shall be installed along the sidewalk in conjunction with structural soils.
- f. The applicant shall verify, prior to the issuance of a Building Permit, the exact location of all backflow prevention devices. Backflow prevention devices shall not be permitted within any required yard or any area fronting a street or sidewalk, unless otherwise permitted by the Land Development Regulations. The location of all backflow prevention devices, and how they are screened from the right-of-way, shall be clearly indicated on the site and landscape plans and shall be subject to the review and approval of staff. The applicant shall verify, prior to the issuance of a Building Permit, the exact location of all post-indicator valves (PIV), fire department connections (FDC) and all other related devices and fixtures, which shall be clearly indicated on the site and landscape plans.
- g. Prior to the issuance of a Certificate of Occupancy, the Landscape Architect for the project architect shall verify, in writing, that the project is consistent with the site and landscape plans approved by the Planning Department for Building Permit.

In accordance with Section 118-262, the applicant, or the city manager on behalf of the city administration, or an affected person, Miami Design Preservation League or Dade Heritage Trust may seek review of any order of the Design Review Board by the city commission, except that orders granting or denying a request for rehearing shall not be reviewed by the commission.

II. Variance(s)

- A. The applicant filed an application with the Planning Department for the following variance(s):



1. A variance to reduce 2,771 SF from the minimum required lot area of 5,600 SF within the RM-1 district in order to construct a new single family residence on a multifamily property with a lot area of 2,829 SF.
 2. A variance to eliminate all of the required front setback of 20'-0" in order to construct parking spaces up to the front property line, facing Century Lane.
 3. A variance to reduce by 10'-0" the minimum required pedestal front setback of 20'-0" in order to construct a portion of a new residence with a setback of 10'-0" from the front property line facing Century Lane.
 4. ~~A variance to reduce by 0'-6" the minimum required pedestal side setback of 7'-6" in order to construct a new single family home with a setback of 7'-0" from the east side property line. (Variance withdrawn)~~
 5. ~~A variance to reduce by 0'-6" the minimum required pedestal side setback of 7'-6" in order to construct a new single family home with a setback of 7'-0" from the west side property line. (Variance withdrawn)~~
 6. ~~A variance to reduce by 0'-6" the required pedestal rear setback of 5'-6" in order to construct a new residence with a setback of 5'-0" from the rear property line. (Variance withdrawn)~~
- B. The applicant has submitted plans and documents with the application that satisfy Article 1, Section 2 of the Related Special Acts, allowing the granting of a variance if the Board finds that practical difficulties exist with respect to implementing the proposed project at the subject property.

The applicant has submitted plans and documents with the application that also indicate the following, as they relate to the requirements of Section 118-353(d), Miami Beach City Code:

That special conditions and circumstances exist which are peculiar to the land, structure, or building involved and which are not applicable to other lands, structures, or buildings in the same zoning district;

That the special conditions and circumstances do not result from the action of the applicant;

That granting the variance requested will not confer on the applicant any special privilege that is denied by this Ordinance to other lands, buildings, or structures in the same zoning district;

That literal interpretation of the provisions of this Ordinance would deprive the applicant of rights commonly enjoyed by other properties in the same zoning district under the terms of this Ordinance and would work unnecessary and undue hardship on the applicant;



That the variance granted is the minimum variance that will make possible the reasonable use of the land, building or structure;

That the granting of the variance will be in harmony with the general intent and purpose of this Ordinance and that such variance will not be injurious to the area involved or otherwise detrimental to the public welfare; and

That the granting of this request is consistent with the comprehensive plan and does not reduce the levels of service as set forth in the plan.

C. The Board hereby **Approves** the Variance requests and imposes the following conditions based on its authority in Section 118-354 of the Miami Beach City Code:

1. Substantial modifications to the plans submitted and approved as part of the application, as determined by the Planning Director or designee, may require the applicant to return to the Board for approval of the modified plans, even if the modifications do not affect variances approved by the Board.

The decision of the Board regarding variances shall be final and there shall be no further review thereof except by resort to a court of competent jurisdiction by petition for writ of certiorari.

III. General Terms and Conditions applying to both 'I. Design Review Approval' and 'II. Variances' noted above.

- A. During Construction work, the Applicant will maintain gravel at the front of the construction site to mitigate disturbance of soil and mud by related personal vehicles existing and entering the site and with an 8'-0" high fence with a wind resistant green mesh material along the front of the property line. All construction materials, including dumpsters and portable toilets, shall be located behind the construction fence and not visible from the right-of-way. All construction vehicles shall either park on the private property or at alternate overflow parking sites with a shuttle service to and from the property. The Applicant shall ensure that the contractor(s) observe good construction practices and prevent construction materials and debris from impacting the right-of-way.
- B. A Construction Parking and Traffic Management Plan (CPTMP) shall be approved by the Parking Director pursuant to Chapter 106, Article II, Division 3 of the City Code, prior to the issuance of a Building Permit.
- C. The final building plans shall meet all other requirements of the Land Development Regulations of the City Code.
- D. The Final Order shall be recorded in the Public Records of Miami-Dade County, prior to the issuance of a Building Permit.
- E. Satisfaction of all conditions is required for the Planning Department to give its approval on a Certificate of Occupancy; a Temporary Certificate of Occupancy or Partial Certificate of Occupancy may also be conditionally granted Planning Departmental approval.



- F. The Final Order is not severable, and if any provision or condition hereof is held void or unconstitutional in a final decision by a court of competent jurisdiction, the order shall be returned to the Board for reconsideration as to whether the order meets the criteria for approval absent the stricken provision or condition, and/or it is appropriate to modify the remaining conditions or impose new conditions.
- G. The conditions of approval herein are binding on the applicant, the property's owners, operators, and all successors in interest and assigns.
- H. Nothing in this order authorizes a violation of the City Code or other applicable law, nor allows a relaxation of any requirement or standard set forth in the City Code.

IT IS HEREBY ORDERED, based upon the foregoing findings of fact, the evidence, information testimony and materials presented at the public hearing, which are part of the record for this matter, and the staff report and analysis, which are adopted herein, including the staff recommendations, which were amended and adopted by the Board, that the **application** is GRANTED for the above-referenced project subject to those certain conditions specified in Paragraph I, II, III of the Finding of Fact, to which the applicant has agreed.

PROVIDED, the applicant shall build substantially in accordance with the plans, entitled "CASA EVA 11 CENTURY LN", as prepared by **CONTIN Architecture and Design** dated, signed and sealed September 15, 2017, and as approved by the Design Review Board, as determined by staff.

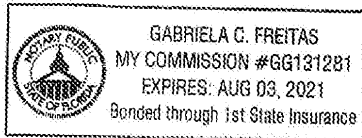
When requesting a building permit, the plans submitted to the Building Department for permit shall be consistent with the plans approved by the Board, modified in accordance with the conditions of approval that must be satisfied prior to permit issuance, as set forth in this Order, have been met.

The issuance of the approval does not relieve the applicant from obtaining all other required Municipal, County and/or State reviews and permits, including final zoning approval. If adequate handicapped access is not provided on the Board approved plans, this approval does not mean that such handicapped access is not required. When requesting Building permit, the plans submitted to the Building Department for permit shall be consistent with the plans approved by the Board, modified in accordance with the conditions set forth in this Order.


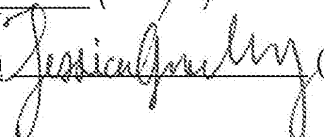
If the Full Building Permit for the project is not issued within eighteen (18) months of the meeting date at which the original approval was granted, the application will expire and become null and void, unless the applicant makes an application to the Board for an extension of time, in accordance with the requirements and procedures of Chapter 118 of the City Code, the granting of any such extension of time shall be at the discretion of the Board. If the Full Building Permit for the project shall expire for any reason (including but not limited to construction not commencing and continuing, with required inspections, in accordance with the applicable Building Code), the application will expire and become null and void.

In accordance with Chapter 118 of the City Code, the violation of any conditions and safeguards that are a part of this Order shall be deemed a violation of the land development regulations of the City Code. Failure to comply with this **Order** shall subject the application to Chapter 118 of the City Code, for revocation or modification of the application.



Dated this 06 day of October, 2017.DESIGN REVIEW BOARD
THE CITY OF MIAMI BEACH, FLORIDABY: JAMES G. MURPHY
CHIEF OF URBAN DESIGN
FOR THE CHAIRSTATE OF FLORIDA)
)SS
COUNTY OF MIAMI-DADE)The foregoing instrument was acknowledged before me this 6 day of October 2017 by James G. Murphy, Chief of Urban Design, Planning Department, City of Miami Beach, Florida, a Florida Municipal Corporation, on behalf of the Corporation. He is personally known to me.
NOTARY PUBLIC
Miami-Dade County, Florida
My commission expires: 8-3-21

Approved As To Form:

City Attorney's Office:  (10/6/17)Filed with the Clerk of the Design Review Board on  (10/6/17)