



Photo 1 – Registered Feeder Badge

Registered feeder/trapper badges will have an I.D. number that will identify the feeder as being trained and working in coordination with the Miami Beach Police Department and Code Compliance Departments.

SOBE Cats Spay and Neuter, Inc. will properly train and keep records of all the registered volunteer feeders. Code Compliance Officers, Park Rangers and police officers will have information concierge cards to pass out to non-registered feeders that list the following guidelines to which all must adhere to:

1. Must be a registered feeder
2. Feeding is allowed directly on the ground; however,
3. Feeders must clean up after every feeding
4. No excessive amounts of food will be served
5. No Styrofoam containers will be used; and
6. Water containers must be clean and changed daily

Should litter be left behind by any non-registered feeder, Code Compliance officers, Park Rangers or police officers have authority to issue a litter fine per the proposed revision to the City of Miami Beach Municode Litter Violation Sec. 46-92. The goal is to have all non-registered feeders throughout Miami Beach registered by the City within a period of 1 year. All registered volunteer feeders caught littering by the Code Compliance Department, the Park Rangers or the Police Department will be reported to SOBE Cats Spay and Neuter, Inc. for re-training. After the volunteer feeder has been re-trained three times, his or her badge will be revoked.

ATTACHMENT 2





Photo 2 – Feeding Station

The log-like feeding stations will be located as inconspicuously as possible inside the dune areas for the designated cat colonies; they will be installed just inside the dune ropes so the registered volunteer feeders can place the water and food from outside the ropes, without entering the dunes.




Photo 3 –Signage

Minimal signage, will be placed in key locations discouraging random cat feeding by residents and visitors and alerting residents and tourists of the on-going TNR program.



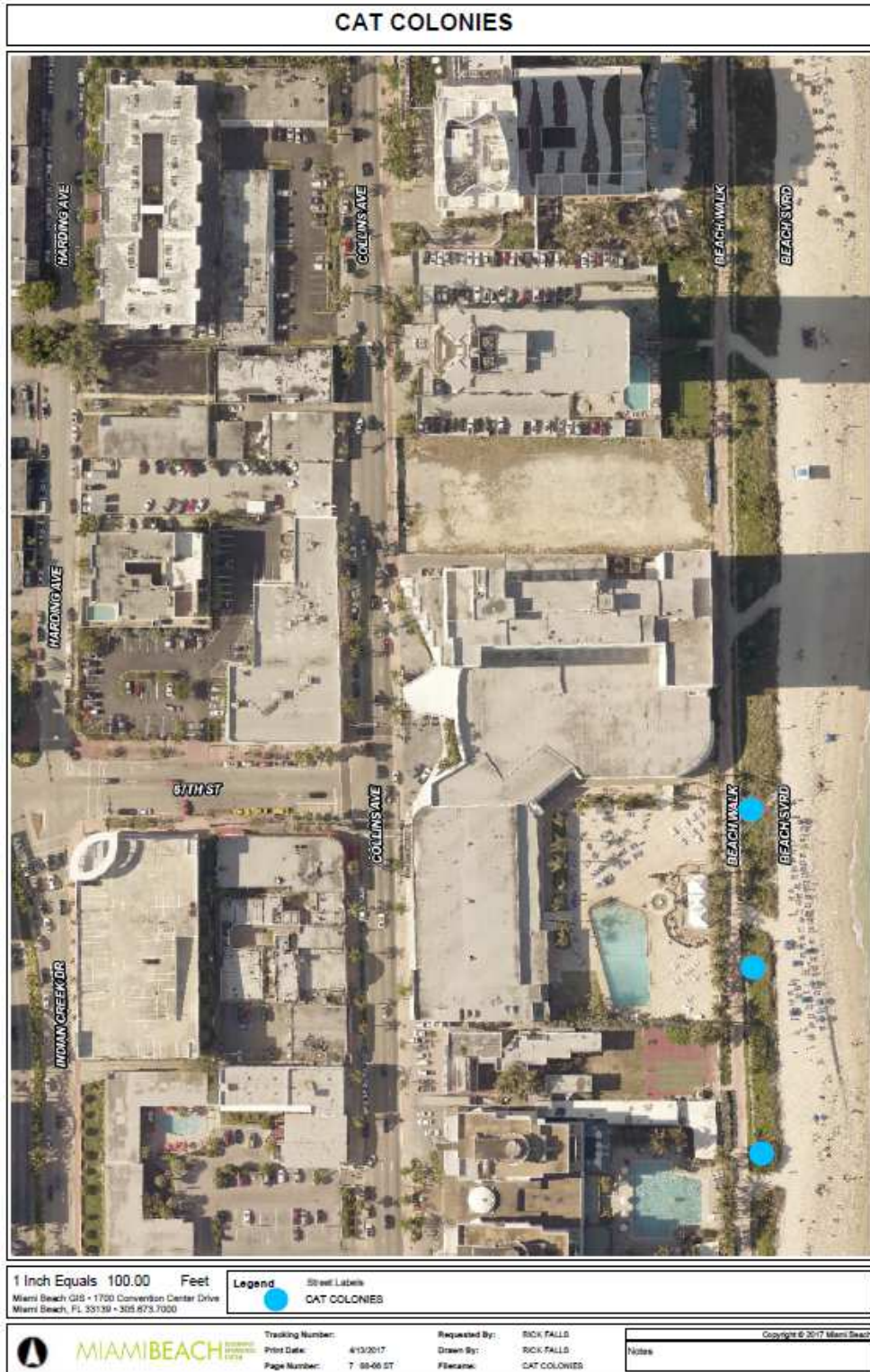
Map of North Shore Open Space Park 2 of 3



Map of North Shore Open Space Park 3 of 3



Map of Allison Park 1 of 2



1 Inch Equals 100.00 Feet
 Miami Beach GIS • 1700 Convention Center Drive
 Miami Beach, FL 33139 • 305.873.7000

Legend
● Street Labels
● CAT COLONIES



MIAMI BEACH GIS

Tracking Number: 413/2017
 Print Date: 7-08-2017
 Page Number: 7-08-2017

Requested By: RICK FALLS
 Drawn By: RICK FALLS
 Filename: CAT COLONIES

Copyright © 2017 Miami Beach
 Notes

Map of Allison Park 2 of 2

