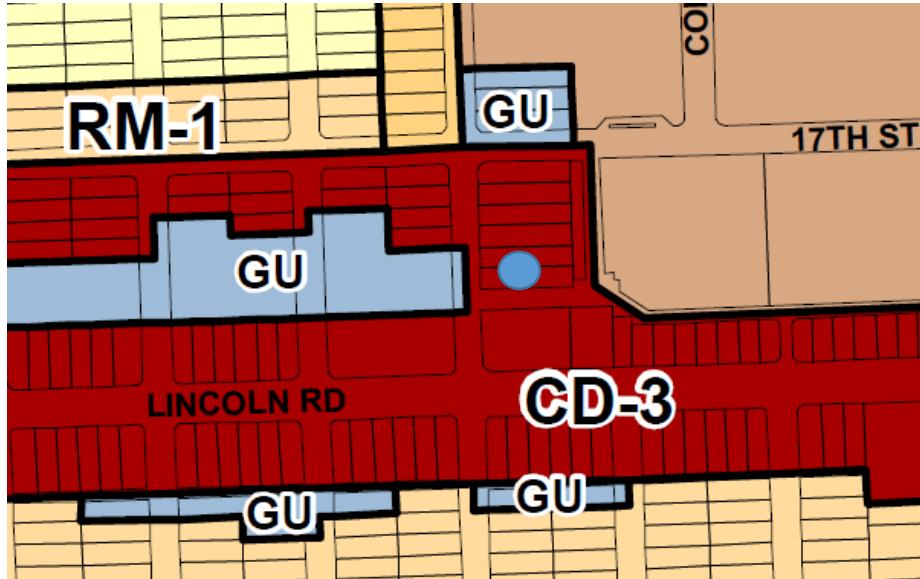
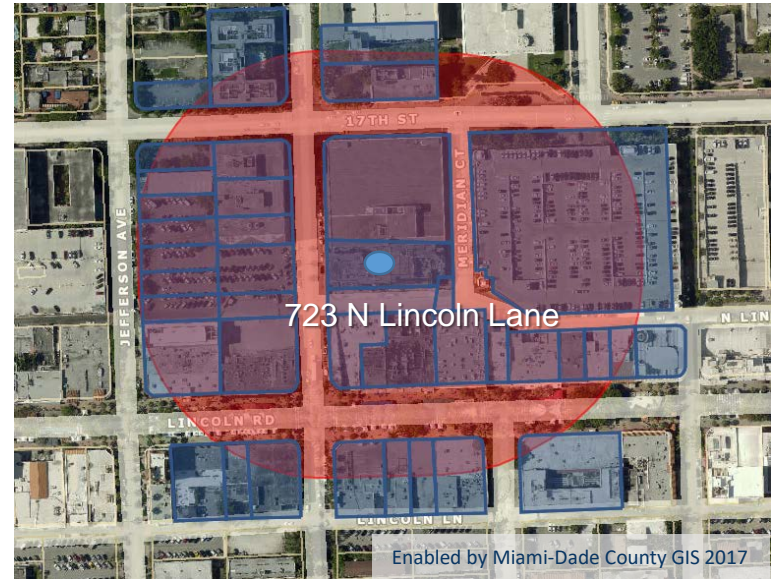


CITY OF MIAMI BEACH ZONING ATLAS



375-FOOT RADIUS MAP




LEGAL DESCRIPTION:

34 53 42
GOLF COURSE SUB AMD PL PB 6-26
LOT 3 & S371/2FT LOT 4 & PORT
OF BRIDLE PATH E OF SAME BLK 35
LOT SIZE 87.500 X 235
OR 19748-4921 0601 6

June 14, 2017

I hereby certify: All these properties within the orange circle are within a 375-foot radius from the boundary areas of the subject property according to the Public Notification eMaps Viewer provided by Miami Dade County.

By:


Joshua Gelfman, Director of Development
Terranova Corp.
801 Arthur Godfrey Rd, Miami Beach, FL 33140