

DESIGN REVIEW BOARD
City of Miami Beach, Florida

MEETING DATE: February 7, 2023

PROPERTY: 8 Farrey Lane

02-3202-157-0010

FILE NO: DRB22-0898

IN RE: An application for Design Review Approval for the construction of a new 4-story home, including variances from the minimum required front yard setback for parking, from the maximum elevation for the interior side yards for walkways and landings, from the maximum allowable projection for stairs and landings, and from the maximum lot coverage in the required rear yard, and from the maximum projection of a trellis into the required rear yard.

LEGAL: Lot 8 of Second Section of Belle Isle Villas, according to the plat thereof, as recorded in Plat Book 42 at Page 100 of the Public Records of Miami-Dade County, Florida.


APPLICANTS: Steve Rhodes and Jessica Rhodes

ORDER


The City of Miami Beach Design Review Board makes the following FINDINGS OF FACT, based upon the evidence, information, testimony and materials presented at the public hearing and which are part of the record for this matter:

I. Design Review

- A. The Board has jurisdiction pursuant to Section 118-252(a) of the Miami Beach Code. The property is not located within a designated local historic district and is not an individually designated historic site.
- B. Based on the plans and documents submitted with the application, testimony and information provided by the applicant, and the reasons set forth in the Planning Department Staff Report, the project as submitted is inconsistent with Design Review Criteria 19 in Section 118-251 of the Miami Beach Code.
- C. Based on the plans and documents submitted with the application, testimony and information provided by the applicant, and the reasons set forth in the Planning Department Staff Report, the project as submitted is inconsistent with the Sea Level Rise Criteria 1 and 10 in Section 133-50(a) of the Miami Beach Code.
- D. The project would be consistent with the criteria and requirements of Section 118-251 and/ or Section 133-50(a) if the following conditions are met:

A square stamp with the letters "DS" in the top right corner and a handwritten signature "LM" in the center.

1. Revised elevation, site plan and floor plan drawings for proposed air conditioning equipment at 8 Farrey Lane shall be submitted to and approved by staff; at a minimum, such drawings shall incorporate the following:
 - a. The final design details of all exterior surface materials and finishes shall be submitted, in a manner to be reviewed and approved by staff consistent with the Design Review Criteria and/or the directions from the Board.
 - b. Prior to the issuance of a Certificate of Occupancy, the project Architect shall verify, in writing, that the subject project has been constructed in accordance with the plans approved by the Planning Department for Building Permit.
2. A revised landscape plan, prepared by a Professional Landscape Architect, registered in the State of Florida, and corresponding site plan, shall be submitted to and approved by staff. The species type, quantity, dimensions, spacing, location and overall height of all plant material shall be clearly delineated and subject to the review and approval of staff. At a minimum, such plan shall incorporate the following:
 - a. Prior to the issuance of a building permit, the applicant shall submit a tree protection plan for all trees to be retained on site. Such plan shall be subject to the review and approval of staff, and shall include, but not be limited to a sturdy tree protection fence installed at the dripline of the trees prior to any construction.
 - b. The applicant shall install street trees adjacent to the subject property consistent with the City's Street Tree Master Plan or similar to existing species along the street, in a manner to be reviewed and approved by staff consistent with the Design Review Criteria and/or the directions from the Board, and root barriers shall be installed along the sidewalk in conjunction with structural soils.
 - c. A fully automatic irrigation system with 100% coverage and an automatic rain sensor will be required in order to render the system inoperative in the event of rain. Right-of-way areas shall also be incorporated as part of the irrigation system.
 - d. The utilization of root barriers and/or Silva Cells, as applicable, shall be clearly delineated on the revised landscape plan.
 - e. The applicant shall verify, prior to the issuance of a Building Permit, the exact location of all backflow prevention devices. Backflow prevention devices shall not be permitted within any required yard or any area fronting a street or sidewalk, unless otherwise permitted by the Land Development Regulations. The location of all backflow prevention devices, and how they are screened from the right-of-way, shall be clearly indicated on the site and landscape plans and shall be subject to

DS


the review and approval of staff. The applicant shall verify, prior to the issuance of a Building Permit, the exact location of all post-indicator valves (PIV), fire department connections (FDC) and all other related devices and fixtures, which shall be clearly indicated on the site and landscape plans.

- f. Prior to the issuance of a Certificate of Occupancy, the Landscape Architect for the project architect shall verify, in writing, that the project is consistent with the site and landscape plans approved by the Planning Department for Building Permit.

In accordance with Section 118-262, the applicant, or the city manager on behalf of the city administration, or an affected person, Miami Design Preservation League or Dade Heritage Trust may seek review of any order of the Design Review Board by the City Commission, except that orders granting or denying a request for rehearing shall not be reviewed by the Commission.

II. Variance(s)

- A. The applicant filed an application with the Planning Department for the following variance(s), which were either approved by the Board or denied:

1. A variance to eliminate all of the required front setback of 20'-0" in order to construct parking spaces up to the front property line, facing Farrey Lane.
(Approved)
2. A variance to exceed by 1.22' the maximum elevation of 8.78' NGVD for allowable projections within required side yards in order to construct steps and landing at 10.0' NGVD with 40% (3'-0") encroachment into the west side yard.
(Approved)
3. A variance to exceed by 59.1% (272 SF) the maximum of 30% (137 SF) deck area allowed within the rear yard in order to construct a pool deck with 89.1% (409 SF) within the required rear yard.
(Approved)
4. A variance to exceed by 30.1% (2'-6") the maximum 25% (2'-0") projection allowed within the required rear yard to construct ornamental trellis with 55.1% (4'-6") encroachment into the rear yard at 2nd, 3rd and 4th floors.
(Denied)

- B. The applicant has submitted plans and documents with the application that the Board has concluded satisfy Article 1, Section 2 of the Related Special Acts allowing the granting of a variance if the Board finds that practical difficulties exist with respect to implementing the proposed project at the subject property.

The applicant has submitted plans and documents with the application that the Board has concluded comply with the following hardship criteria, as they relate to the requirements of Section 118-353(d), Miami Beach City Code:

DS
128

That special conditions and circumstances exist which are peculiar to the land, structure, or building involved and which are not applicable to other lands, structures, or buildings in the same zoning district;

That the special conditions and circumstances do not result from the action of the applicant;

That granting the variance requested will not confer on the applicant any special privilege that is denied by this Ordinance to other lands, buildings, or structures in the same zoning district;

That literal interpretation of the provisions of this Ordinance would deprive the applicant of rights commonly enjoyed by other properties in the same zoning district under the terms of this Ordinance and would work unnecessary and undue hardship on the applicant;

That the variance granted is the minimum variance that will make possible the reasonable use of the land, building or structure;

That the granting of the variance will be in harmony with the general intent and purpose of this Ordinance and that such variance will not be injurious to the area involved or otherwise detrimental to the public welfare, and

That the granting of this request is consistent with the comprehensive plan and does not reduce the levels of service as set forth in the plan.

The granting of the variance will result in a structure and site that complies with the sea level rise and resiliency review criteria in chapter 133, article II, as applicable.


C. The Board hereby **Approves** Variance request(s) #1, #2 & #3, **Denies** Variance request #5, and imposes the following conditions based on its authority in Section 118-354 of the Miami Beach City Code:

1. Substantial modifications to the plans submitted and approved as part of the application, as determined by the Planning Director or designee, may require the applicant to return to the Board for approval of the modified plans, even if the modifications do not affect variances approved by the Board.

The decision of the Board regarding variances shall be final and there shall be no further review thereof except by resort to a court of competent jurisdiction by petition for writ of certiorari.

III. General Terms and Conditions applying to both 'I. Design Review Approval and 'II. Variances' noted above.

- A. Upon the issuance of a final Certificate of Occupancy or Certificate of Completion, as applicable, the project approved herein shall be maintained in accordance with the plans approved by the board, and shall be subject to all conditions of approval herein,

DS


unless otherwise modified by the Board. Failure to maintain shall result in the issuance of a Code Compliance citation, and continued failure to comply may result in revocation of the Certificate of Occupancy, Completion and Business Tax Receipt.

- B. During construction work, gravel shall be maintained at the front of the construction site within the first 15'-0" of the required front yard, and including the swale (subject to the review and approval of Public Works), to mitigate disturbance of soil and mud by related personal vehicles exiting and entering the site. All construction materials, including dumpsters and portable toilets, shall be located behind the construction fence and not visible from the right-of-way.
- C. During the course of construction, all vehicles, including, but not limited to all personal vehicles, shall park within the confines of the private property, or at alternate overflow parking sites that are not on-street metered spaces and not zoned RS. Additionally, parking of any vehicles shall be prohibited in the travel lanes of all streets.
- D. Prior to the issuance of a building permit for the new home, a construction fence shall be installed along all property lines, in accordance with Section 142-876 of the City Code, "Vacant and abandoned properties and construction sites." However, along the front property line, such fence shall consist of an opaque screening, a minimum of eight (8') feet tall (as measured from adjacent grade), which may include plywood or aluminum panels, or the equivalent solid construction on a wood or metal frame, with a continuous color finish, and concrete foundations. Only rolling gates or rigid folding panels shall be permitted. Swinging gates shall not be permitted. Such fence shall not encroach into the right-of-way.
- E. All allowable construction signage shall be attached to or situated behind the construction fence, and shall be limited to one (1) sign, in accordance with Section 138-133 of the City Code.
- F. The building and parking departments shall approve a construction parking plan prior to the issuance of any building permit, including applicable demolition permits for the project.
- G. The applicant shall ensure that the contractor(s) observe good construction practices and prevent construction materials and debris from impacting the right-of-way.
- H. The contractor(s) shall ensure that the street and the swale directly abutting the construction site remains free of debris and refuse at all times; at a minimum, the contractor(s) shall inspect and clear the street and swale areas before leaving at the end of each day.
- I. This order shall be enforced by the Building, Planning, Parking and Code Compliance Departments.
- J. A recycling/salvage plan shall be provided as part of the submittal for a demolition/building permit, in a manner to be reviewed and approved by staff.

DS
MS


- K. A copy of all pages of the recorded Final Order shall be scanned into the plans submitted for building permit, and shall be located immediately after the front cover page of the permit plans.
- L. The Final Order shall be recorded in the Public Records of Miami-Dade County, prior to the issuance of a Building Permit.
- M. Satisfaction of all conditions is required for the Planning Department to give its approval on a Certificate of Occupancy; a Temporary Certificate of Occupancy or Partial Certificate of Occupancy may also be conditionally granted Planning Departmental approval.
- N. The Final Order is not severable, and if any provision or condition hereof is held void or unconstitutional in a final decision by a court of competent jurisdiction, the order shall be returned to the Board for reconsideration as to whether the order meets the criteria for approval absent the stricken provision or condition, and/or it is appropriate to modify the remaining conditions or impose new conditions.
- O. The conditions of approval herein are binding on the applicant, the property's owners, operators, and all successors in interest and assigns.
- P. Nothing in this order authorizes a violation of the City Code or other applicable law, nor allows a relaxation of any requirement or standard set forth in the City Code.

IT IS HEREBY ORDERED, based upon the foregoing findings of fact, the evidence, information testimony and materials presented at the public hearing, which are part of the record for this matter, and the staff report and analysis, which are adopted herein, including the staff recommendations, which were amended and adopted by the Board, that the **application** is GRANTED for the above-referenced project subject to those certain conditions specified in Paragraph I, II, III of the Finding of Fact, to which the applicant has agreed.

PROVIDED, the applicant shall build substantially in accordance with the plans, entitled "8 Farrey Lane Residence", as prepared by **Rene Gonzalez architect** dated, dated 12/12/2022, and as approved by the Design Review Board, as determined by staff.

The issuance of the approval does not relieve the applicant from obtaining all other required Municipal, County and/or State reviews and permits, including final zoning approval. If adequate handicapped access is not provided on the Board approved plans, this approval does not mean that such handicapped access is not required. When requesting Building permit, the plans submitted to the Building Department for permit shall be consistent with the plans approved by the Board, modified in accordance with the conditions set forth in this Order.

If the Full Building Permit for the project is not issued within eighteen (18) months of the meeting date at which the original approval was granted, the application will expire and become null and void, unless the applicant makes an application to the Board for an extension of time, in accordance with the requirements and procedures of Chapter 118 of the City Code, the granting of any such extension of time shall be at the discretion of the Board. If the Full Building Permit for the project shall expire for any reason (including but not limited to construction not commencing and continuing, with required inspections, in accordance with the applicable Building Code), the

DS


Page 7 of 7
 DRB22-0898 – 8 Farrey Lane
 February 7, 2023

application will expire and become null and void.

In accordance with Chapter 118 of the City Code, the violation of any conditions and safeguards that are a part of this Order shall be deemed a violation of the land development regulations of the City Code. Failure to comply with this **Order** shall subject the application to Chapter 118 of the City Code, for revocation or modification of the application.

Dated 3/8/2023 | 2:21 PM EST

DESIGN REVIEW BOARD
 THE CITY OF MIAMI BEACH, FLORIDA

DocuSigned by:

Michael A. Belush

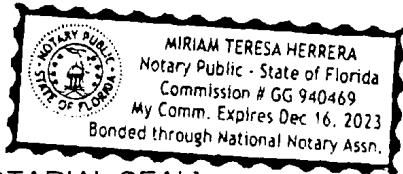
BY:

DEC3ECF2EB68404

Michael Belush, AICP
 Planning & Design Officer
 For Chairman

STATE OF FLORIDA)
)SS
 COUNTY OF MIAMI-DADE)

The foregoing instrument was acknowledged before me this 8 day of March 2023 by Michael Belush, Planning & Design Officer of the City of Miami Beach, Florida, a Florida Municipal Corporation, on behalf of the Corporation. He is personally known to me.



{NOTARIAL SEAL}

Notary: *Miriam Herrera*
 Print Name *Miriam Herrera*
 Notary Public, State of Florida
 My Commission Expires: *12-16-23*
 Commission Number: *66940469*

Approved As To Form:
 City Attorney's Office:

DocuSigned by:

Steven Rothstein

E5B54D6BB07D409

(3/8/2023 | 1:17 PM EST)

Filed with the Clerk of the
 Design Review Board on

DocuSigned by:

Jessica Gonzalez

10FC3F3E9D654A5

(3/8/2023 | 3:23 PM EST)

DS
JB