

DESIGN REVIEW BOARD
City of Miami Beach, Florida

MEETING DATE: September 6, 2022

PROPERTY/FOLIO: **621 West 44th Street** 02-3222-001-2140

FILE NO: DRB22-0838

LEGAL: See Exhibit "A"

IN RE: An application for Design Review Approval for the construction of a new two-story single-family home, including review of an understory area, and a variance for the height of the home, to replace an existing home.


APPLICANT: Mary Aileen Murphy and Luis Corrales

ORDER

The City of Miami Beach Design Review Board makes the following FINDINGS OF FACT, based upon the evidence, information, testimony and materials presented at the public hearing and which are part of the record for this matter:


I. Design Review

- A. The Board has jurisdiction pursuant to Section 118-252(a) of the Miami Beach Code. The property is not located within a designated local historic district and is not an individually designated historic site.
- B. Based on the plans and documents submitted with the application, testimony and information provided by the applicant, and the reasons set forth in the Planning Department Staff Report, the project as submitted is inconsistent with Design Review Criteria 9 and 19 in Section 118-251 of the Miami Beach Code.
- C. Based on the plans and documents submitted with the application, testimony and information provided by the applicant, and the reasons set forth in the Planning Department Staff Report, the project as submitted is inconsistent with Sea Level Rise Criteria 1 and 8 in Section 133-50(a) of the Miami Beach Code.
- D. The project would be consistent with the criteria and requirements of Section 118-251 and/ or Section 133-50(a) if the following conditions are met:
 1. Revised elevation, site plan, and floor plan drawings for the proposed new home at 621 West 44th Street shall be submitted, at a minimum, such drawings shall incorporate the following:
 - a. The design of the understory **shall be** approved as proposed.
 - b. The applicant shall explore utilizing lighter tones and colors of the proposed materials, which include wood siding, wall tiles, and metal details and architectural elements, in a manner to be reviewed and approved by staff


DS

consistent with the Design Review Criteria and/or the directions from the Board.

- c. The final design details of the exterior materials and finishes shall be submitted, in a manner to be reviewed and approved by staff consistent with the Design Review Criteria and/or the directions from the Board.
 - d. Prior to the issuance of a Certificate of Occupancy, the project Architect shall verify, in writing, that the subject project has been constructed in accordance with the plans approved by the Planning Department for Building Permit.
2. A revised landscape plan, prepared by a Professional Landscape Architect, registered in the State of Florida, and corresponding plans shall be submitted to and approved by staff. The species, type, quantity, dimensions, spacing, location and overall height of all plant material shall be clearly delineated and subject to the review and approval of staff. At a minimum, such plans shall comply with Chapter 26-Landscape Requirements of the Miami Beach Code and shall incorporate the following:
- a. The project shall comply with the visibility triangle requirements, subject to the review and approval of staff.
 - b. The landscape plan shall be reviewed so ensure that there is no conflict with any site wall/building footings, in a manner to be reviewed and approved by staff.
 - c. Prior to the issuance of a building permit, the applicant shall submit a tree protection plan for all trees to be retained on site. Such plan shall be subject to the review and approval of staff, and shall include, but not be limited to a sturdy tree protection fence installed at the dripline of the trees prior to any construction.
 - d. In order to identify, protect and preserve mature trees on site, which are suitable for retention and relocation, a Tree Report prepared by a Certified Tree Arborist shall be submitted for the mature trees on site.
 - e. Any tree identified to be in good overall condition shall be retained and protected in its current location if not in conflict with the proposed home, or they shall be relocated on site, if determined feasible, subject to the review and approval of staff. A tree care and watering plan also prepared by a Certified Arborist shall be submitted prior to the issuance of a Building Permit or Tree Removal/Relocation Permit. Subsequent to any approved relocation, a monthly report prepared by a Certified Arborist shall be provided to staff describing the overall tree performance and adjustments to the maintenance plan in order to ensure survivability, such report shall continue for a period of 18 months unless determined otherwise by staff.
 - f. Existing trees to be retained on site shall be protected from all types of construction disturbance. Root cutting, storage of soil or construction



materials, movement of heavy vehicles, change in drainage patterns, and wash of concrete or other materials shall be prohibited.

- g. The proposed and existing trees located within the swale shall be subject to the review and approval of Green Space and CIP.
- h. Street trees shall be required within the swale at the front of the property if not in conflict with existing utilities, in a manner to be reviewed and approved by the Public Works Department. Any new street trees shall be of a consistent canopy tree species as similar to the neighboring trees along the street.
- i. The applicant shall install street trees adjacent to the subject property consistent with the City's Street Tree Master Plan or similar to existing species along the street, in a manner to be reviewed and approved by staff consistent with the Design Review Criteria and/or the directions from the Board, and root barriers shall be installed along the sidewalk in conjunction with structural soils.
- j. Any existing plant material within the public right-of-way may be required to be removed, as the discretion of the Public Works Department.
- k. A fully automatic irrigation system with 100% coverage and an automatic rain sensor in order to render the system inoperative in the event of rain. Right-of-way areas shall also be incorporated as part of the irrigation system.
- l. The utilization of root barriers and/or Silva Cells, as applicable, shall be clearly delineated on the revised landscape plan.
- m. Prior to the issuance of a Certificate of Occupancy, the Landscape Architect or the project architect shall verify, in writing, that the project is consistent with the site and landscape plans approved by the Planning Department for Building Permit.

In accordance with Section 118-262, the applicant, or the city manager on behalf of the City Administration, or an affected person, Miami Design Preservation League or Dade Heritage Trust may seek review of any order of the Design Review Board by the City Commission, except that orders granting or denying a request for rehearing shall not be reviewed by the Commission.

II. Variance(s)

- A. The applicant filed an application with the Planning Department for the following variance(s):
 - 1. A variance to exceed by 1'-0" the maximum height for 24'-0" for a two-story structure with a flat roof.
- B. The applicant has submitted plans and documents with the application that the Board

DS


has concluded satisfy Article 1, Section 2 of the Related Special Acts allowing the granting of a variance if the Board finds that practical difficulties exist with respect to implementing the proposed project at the subject property.

The applicant has submitted plans and documents with the application that the Board has concluded comply with the following hardship criteria, as they relate to the requirements of Section 118-353(d), Miami Beach City Code:

That special conditions and circumstances exist which are peculiar to the land, structure, or building involved and which are not applicable to other lands, structures, or buildings in the same zoning district;

That the special conditions and circumstances do not result from the action of the applicant;

That granting the variance requested will not confer on the applicant any special privilege that is denied by this Ordinance to other lands, buildings, or structures in the same zoning district;

That literal interpretation of the provisions of this Ordinance would deprive the applicant of rights commonly enjoyed by other properties in the same zoning district under the terms of this Ordinance and would work unnecessary and undue hardship on the applicant;

That the variance granted is the minimum variance that will make possible the reasonable use of the land, building or structure;

That the granting of the variance will be in harmony with the general intent and purpose of this Ordinance and that such variance will not be injurious to the area involved or otherwise detrimental to the public welfare, and

That the granting of this request is consistent with the comprehensive plan and does not reduce the levels of service as set forth in the plan.


The granting of the variance will result in a structure and site that complies with the sea level rise and resiliency review criteria in chapter 133, article II, as applicable.

C. The Board hereby **Approves** the Variance request and imposes the following conditions based on its authority in Section 118-354 of the Miami Beach City Code:

1. Substantial modifications to the plans submitted and approved as part of the application, as determined by the Planning Director or designee, may require the applicant to return to the Board for approval of the modified plans, even if the modifications do not affect variances approved by the Board.

III. General Terms and Conditions applying to both 'I. Design Review Approval and 'II. Variances' noted above.

- A. All new construction over 7,000 square feet shall be required to be, at a minimum, certified as LEED Gold by USGBC. In lieu of achieving LEED Gold certification, properties can

A stylized signature in black ink, enclosed in a rectangular box. The signature appears to be "MB" with a small "DS" above it.

elect to pay a sustainability fee, pursuant to Chapter 133 of the City Code. This fee is set as a percentage of the cost of construction.

- B. Upon the issuance of a final Certificate of Occupancy or Certificate of Completion, as applicable, the project approved herein shall be maintained in accordance with the plans approved by the board, and shall be subject to all conditions of approval herein, unless otherwise modified by the Board. Failure to maintain shall result in the issuance of a Code Compliance citation, and continued failure to comply may result in revocation of the Certificate of Occupancy, Completion and Business Tax Receipt.
- C. During construction work, the applicant shall maintain gravel at the front of the construction site within the first 15'-0" of the required front yard, and including the swale (subject to the review and approval of Public Works), to mitigate disturbance of soil and mud by related personal vehicles exiting and entering the site. All construction materials, including dumpsters and portable toilets, shall be located behind the construction fence and not visible from the right-of-way.
- D. During the course of construction, all vehicles, including, but not limited to all personal vehicles, shall park within the confines of the private property, the swale directly abutting the construction site, or at alternate overflow parking sites that are not on-street metered spaces and not zoned RS. Additionally, parking of any vehicles shall be prohibited in the travel lanes of all streets.
- E. Prior to the issuance of a building permit for the new home, a construction fence shall be installed along all property lines, in accordance with Section 142-876 of the City Code, "Vacant and abandoned properties and construction sites."
- F. All allowable construction signage shall be attached to or situated behind the construction fence, and shall be limited to one (1) sign, not to exceed four (4) square feet, in accordance with Section 138-133 of the City Code.
- G. The building and parking departments shall approve a construction parking plan prior to the issuance of any building permit, including applicable demolition permits for the project.
- H. The applicant shall ensure that the contractor(s) observe good construction practices and prevent construction materials and debris from impacting the right-of-way.
- I. The contractor(s) shall ensure that the street and the swale directly abutting the construction site remains free of debris and refuse at all times; at a minimum, the contractor(s) shall inspect and clear the street and swale areas before leaving at the end of each day.
- J. This order shall be enforced by the Building, Planning, Parking and Code Compliance Departments.
- K. A recycling/salvage plan shall be provided as part of the submittal for a demolition/building permit, in a manner to be reviewed and approved by staff.



- L. A copy of all pages of the recorded Final Order shall be scanned into the plans submitted for building permit, and shall be located immediately after the front cover page of the permit plans.
- M. The Final Order shall be recorded in the Public Records of Miami-Dade County, prior to the issuance of a Building Permit.
- N. Satisfaction of all conditions is required for the Planning Department to give its approval on a Certificate of Occupancy; a Temporary Certificate of Occupancy or Partial Certificate of Occupancy may also be conditionally granted Planning Departmental approval.
- O. The Final Order is not severable, and if any provision or condition hereof is held void or unconstitutional in a final decision by a court of competent jurisdiction, the order shall be returned to the Board for reconsideration as to whether the order meets the criteria for approval absent the stricken provision or condition, and/or it is appropriate to modify the remaining conditions or impose new conditions.
- P. The conditions of approval herein are binding on the applicant, the property's owners, operators, and all successors in interest and assigns.
- Q. Nothing in this order authorizes a violation of the City Code or other applicable law, nor allows a relaxation of any requirement or standard set forth in the City Code.

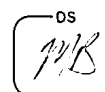
IT IS HEREBY ORDERED, based upon the foregoing findings of fact, the evidence, information testimony and materials presented at the public hearing, which are part of the record for this matter, and the staff report and analysis, which are adopted herein, including the staff recommendations, which were amended and adopted by the Board, that the **application** is GRANTED for the above-referenced project subject to those certain conditions specified in Paragraph I, II, III of the Finding of Fact, to which the applicant has agreed.

PROVIDED, the applicant shall build substantially in accordance with the plans, entitled "Miami House" as designed by **Kube Architecture**, signed and sealed July 7, 2022, and as approved by the Design Review Board, as determined by staff.

When requesting a building permit, the plans submitted to the Building Department for permit shall be consistent with the plans approved by the Board, modified in accordance with the conditions of approval that must be satisfied prior to permit issuance, as set forth in this Order, have been met.

The issuance of the approval does not relieve the applicant from obtaining all other required Municipal, County and/or State reviews and permits, including final zoning approval. If adequate handicapped access is not provided on the Board approved plans, this approval does not mean that such handicapped access is not required. When requesting Building permit, the plans submitted to the Building Department for permit shall be consistent with the plans approved by the Board, modified in accordance with the conditions set forth in this Order.

If the Full Building Permit for the project is not issued within eighteen (18) months of the meeting date at which the original approval was granted, the application will expire and become null and void, unless the applicant makes an application to the Board for an extension of time, in accordance with the requirements and procedures of Chapter 118 of the City Code, the granting

OS



of any such extension of time shall be at the discretion of the Board. If the Full Building Permit for the project shall expire for any reason (including but not limited to construction not commencing and continuing, with required inspections, in accordance with the applicable Building Code), the application will expire and become null and void.

In accordance with Chapter 118 of the City Code, the violation of any conditions and safeguards that are a part of this Order shall be deemed a violation of the land development regulations of the City Code. Failure to comply with this **Order** shall subject the application to Chapter 118 of the City Code, for revocation or modification of the application.

Dated 10/12/2022 | 1:11 PM EDT

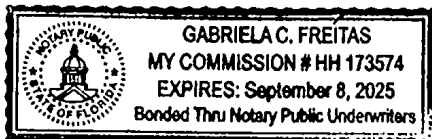
DESIGN REVIEW BOARD
THE CITY OF MIAMI BEACH, FLORIDA

DocuSigned by:



BY: DEC3ECF2EB68404...
Michael Belush, AICP
Chief of Planning and Zoning
For Chairman

STATE OF FLORIDA)
)SS
COUNTY OF MIAMI-DADE)

The foregoing instrument was acknowledged before me this 12th day of October 2022 by Michael Belush, Chief of Planning and Zoning of the City of Miami Beach, Florida, a Florida Municipal Corporation, on behalf of the Corporation. He is personally known to me.



{NOTARIAL SEAL}



Notary:
Print Name Gabriela C. Freitas
Notary Public, State of Florida
My Commission Expires: Sept. 8, 2025
Commission Number: HH173574

Approved As To Form:
City Attorney's Office:

DocuSigned by:

E8B54D68BD7D409 (10/11/2022 | 2:53 PM EDT)

Filed with the Clerk of the
Design Review Board on

DocuSigned by:

10FC3F3E9D654A5 (10/12/2022 | 1:18 PM EDT)

DS


Exhibit "A"**LEGAL DESCRIPTION:**

The westerly portion of Lots 21 and 22, in Block 13, of ORCHARD SUBDIVISION NO. 4, according to the Plat thereof, as recorded in Plat Book 25, Page 30, of the Public Records of Miami-Dade County, Florida; being more particularly described as follows: Commencing at the intersection of the Westerly line of Post Avenue with the Northerly line of West 44th Street, as same is shown on a plat entitled ORCHARD SUBDIVISION NO. 4, as recorded in Plat Book 25, Page 30, of the Public Records of Miami-Dade County, Florida, run in a Westerly direction along the Northerly line of said West 44th Street a distance of 82.50 feet to the point of beginning of the land herein described. From said point of beginning run along a line deflecting to the right 84° 53' from the Northerly line of said West 44th Street a distance of 100.400 feet to a point on the Northerly line of Lot 21 or the dividing line between Lots 20 and 21, Block 13; thence run Westerly along a line deflecting 84° 53' to the left along the dividing line between said Lots 20 and 21, Block 13, a distance of 55.199 feet to the Northwesterly corner of Lot 21, Block 13; thence run along a line deflecting to the left 88° 05' along the dividing line between Lots 1 and 2 and Lots 21 and 22, Block 13, a distance of 100.056 feet to a point on the Northerly line of West 44th Street or the Southwesterly corner of Lot 22, Block 13; thence run Easterly along a line deflecting 91° 55' to the left along the Northerly line of West 44th Street a distance of 67.50 feet to the point of beginning of the tract of land herein described.

DS

