


SIGNING AND PAVEMENT MARKING PLANS

INDEX OF SIGNING AND PAVEMENT MARKING PLANS

<u>SHEET NO.</u>	<u>SHEET DESCRIPTION</u>
S-1	KEY SHEET
S-2	SIGNING AND PAVEMENT KEY SHEET
S-3	NOT USED
S-4 - S-9	SIGNING AND PAVEMENT MARKING PLAN
S-10	SIGNING AND PAVEMENT MARKING DETAILS



THIS ITEM HAS BEEN DIGITALLY SIGNED AND SEALED BY LINDA M. BELL, P.E. ON THE DATE ADJACENT TO THE SEAL.

PRINTED COPIES OF THIS DOCUMENT ARE NOT CONSIDERED SIGNED AND SEALED AND THE SIGNATURE MUST BE VERIFIED ON ANY ELECTRONIC COPIES.

SIGNING AND PAVEMENT MARKING PLANS

ENGINEER OF RECORD:

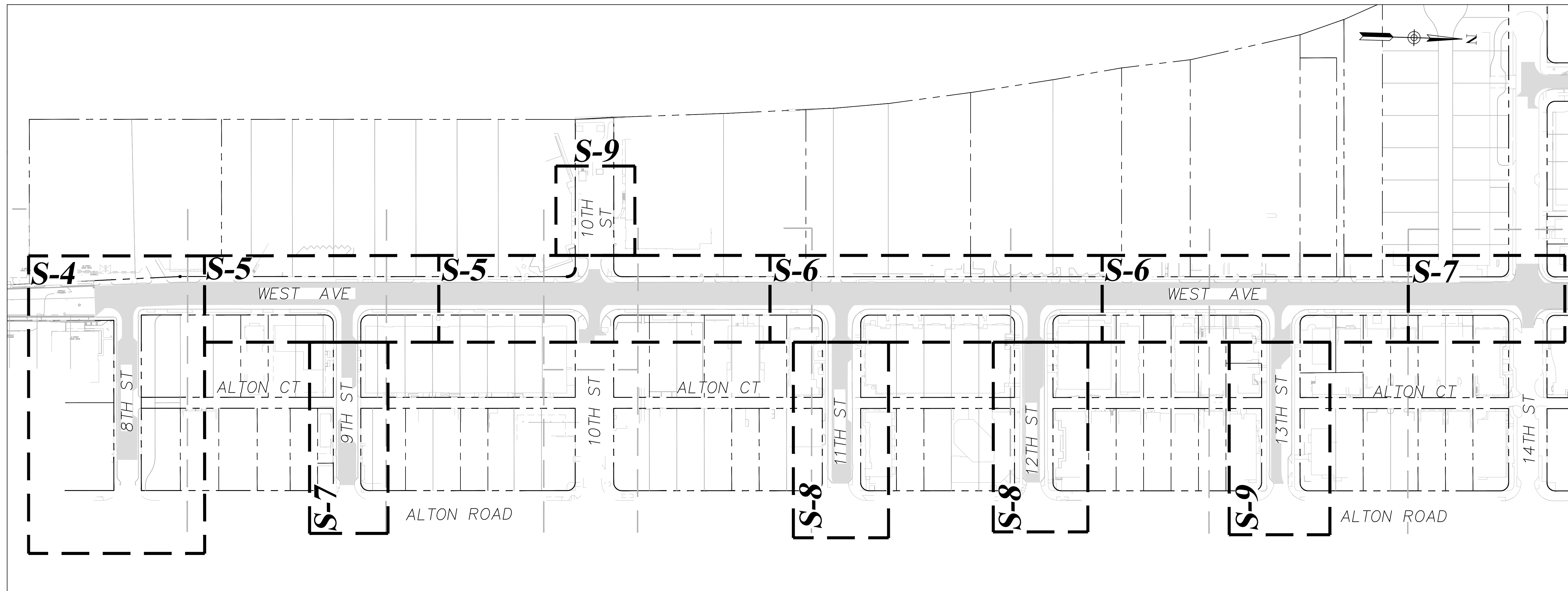
LINDA BELL, P.E.
 P.E. NO.: 38542
 CIVIL WORKS, INC.
 8491 NW 17 STREET, SUITE 108
 DORAL FL 33126
 CERTIFICATE OF AUTHORIZATION NO.: 07528

REV. 7/15/2021

PERMIT SET

S-1

5			
4			
3	7/15/21	REVISED SET	
2	9/30/19	PERMIT SET	
1	08/29/17	60% DESIGN SUBMITTAL	
NO.	DATE	REVISION	APPD. BY



PERMIT SET

S-2

MIAMI BEACH
PUBLIC WORKS DEPARTMENT
1700 CONVENTION CENTER DRIVE, MIAMI BEACH, FL 33139

NEIGHBORHOOD: **2016 - 090-KB WEST AVE PHASE II IMPROVEMENTS**
SOUTH OF 14TH STREET
TITLE: **SIGNING AND PAVEMENT MARKING PLAN KEY SHEET**

CWI
Civil Works, Inc.
Consulting Engineers CA 07528
8491 N.W. 17th Street, Suite 108
Doral, FL 33126 (305)591-4323

CITY MANAGER: ALINA T. HUDAK.
DIRECTOR: ERIC T. CARPENTER.
CITY ENGINEER: NELSON PEREZ-JACOME.

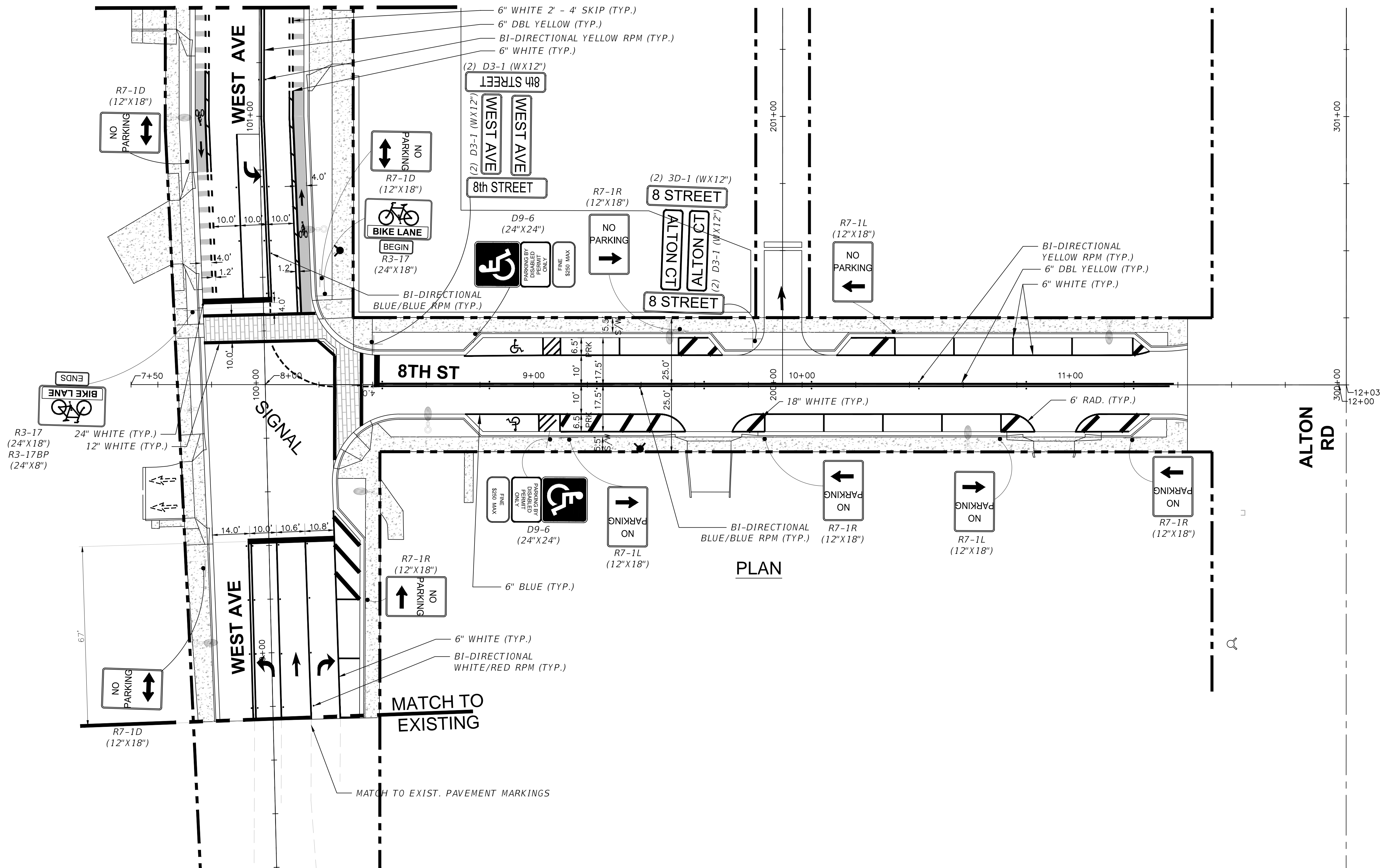
ENG. OF RECORD: LB
DESIGN ENGINEER: AA
DRAWN BY: RLR
CHECKER:
SCALE: AS NOTED

ENGINEER OF RECORD:
LINDA M. BELL, P.E.
FL REG No. 38542

NO.	DATE	REVISION	APP'D. BY
	07/15/21	REVISED SET	
	09/30/19	PERMIT SET	
A	07/23/19	60% DESIGN SUBMITTAL	

File Name: PLANS\05-KEY.dwg
Survey Reference:
Field Book: Page: Work Order: 2016-090-KB
Date: Sheet: S-2 Drawing: PLANS\05-KEY

CONTINUATION SEE SHT. S-5

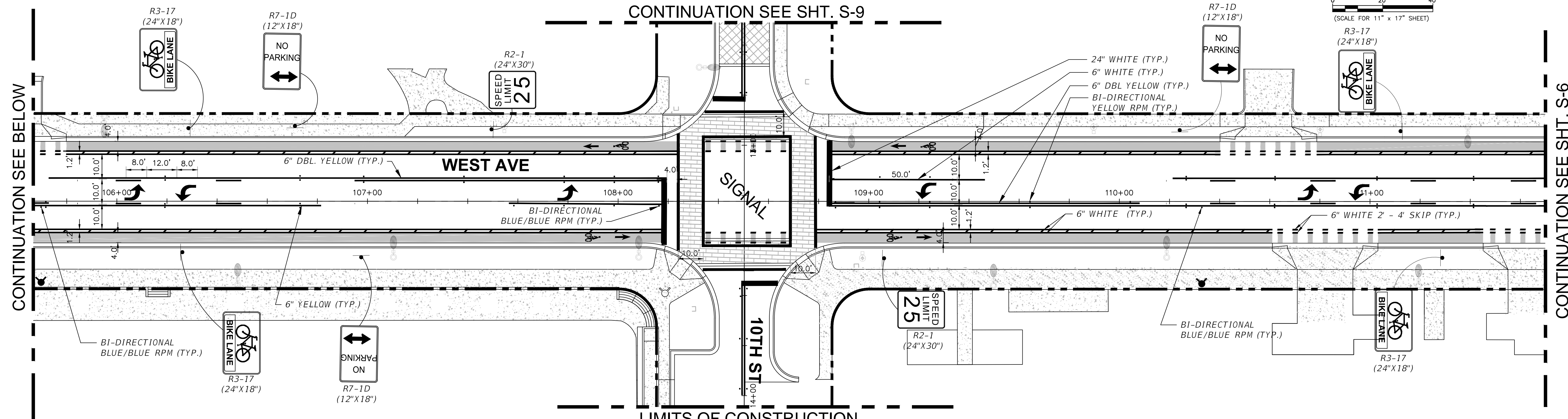


PLAN

PERMIT SET

S-4

NO.	DATE	REVISION	APPD. BY
	07/15/21	REVISED SET	
	09/30/19	PERMIT SET	
A	07/29/19	60% DESIGN SUBMITTAL	

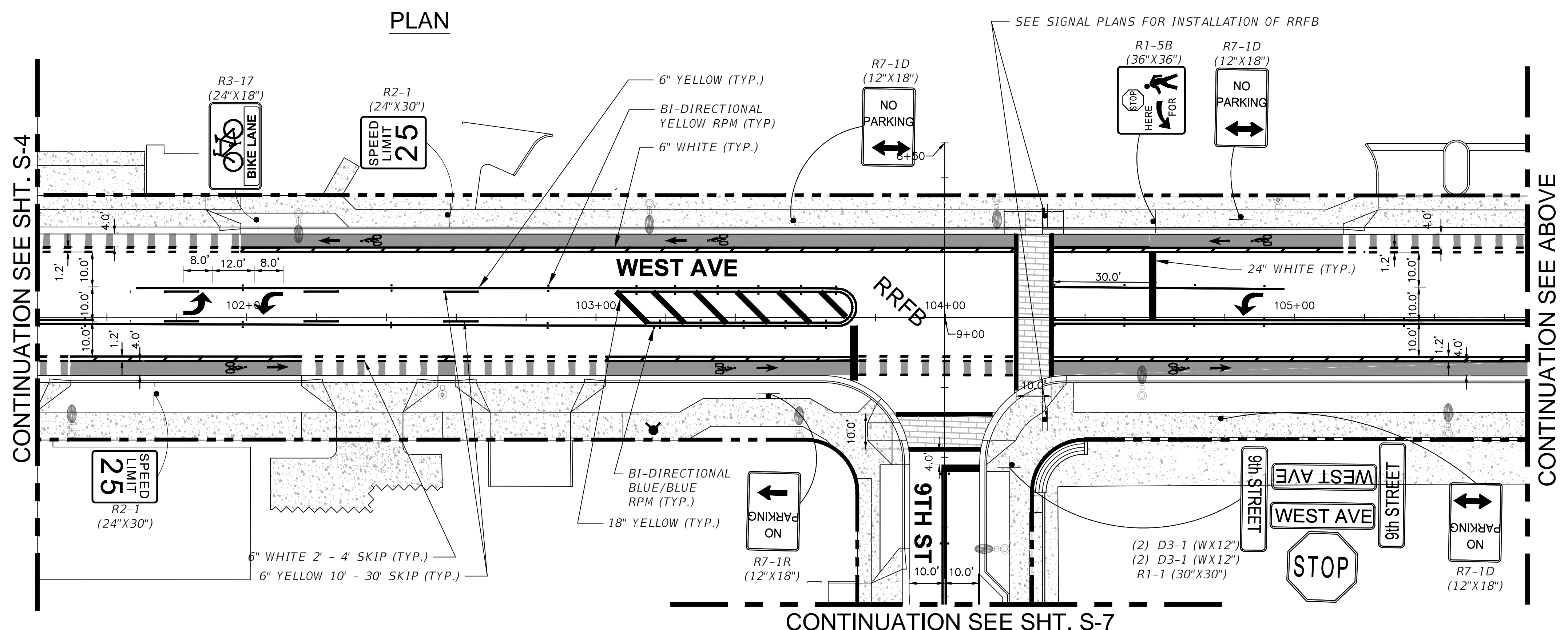


CONTINUATION SEE BELOW

CONTINUATION SEE SHT. S-6

LIMITS OF CONSTRUCTION

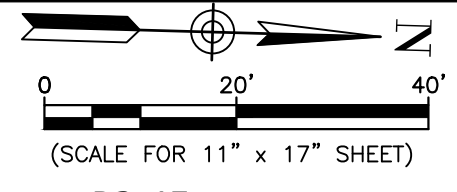
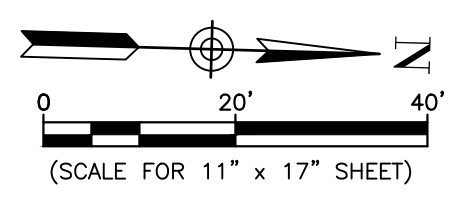
PLAN



CONTINUATION SEE SHT. S-4

CONTINUATION SEE ABOVE

CONTINUATION SEE SHT. S-7



PERMIT SET

S-5

MIAMI BEACH
PUBLIC WORKS DEPARTMENT
1700 CONVENTION CENTER DRIVE, MIAMI BEACH, FL 33139

NEIGHBORHOOD: **2016 - 090-KB WEST AVE PHASE II IMPROVEMENTS**
SOUTH OF 14TH STREET
TITLE: **SIGNING AND PAVEMENT MARKING PLAN**

CW
Civil Works, Inc.
Consulting Engineers CA 07528
8491 N.W. 17th Street, Suite 108
Doral, FL 33126 (305)591-4323

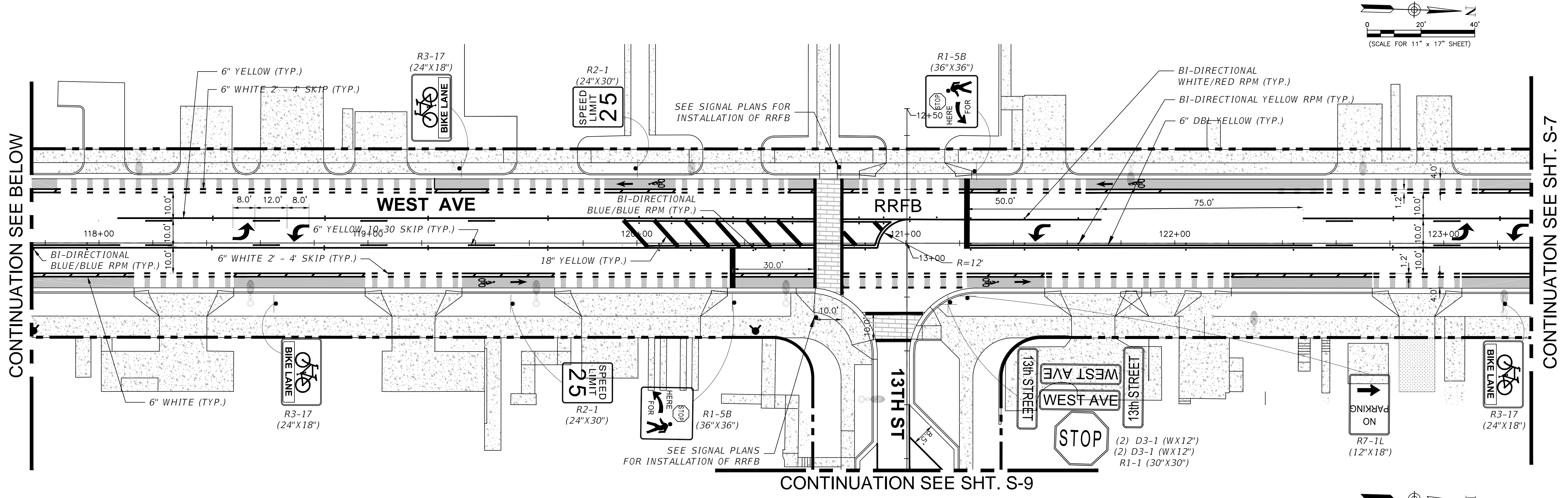
CITY MANAGER: ALINA T. HUDAK.
DIRECTOR: ERIC T. CARPENTER.
CITY ENGINEER: NELSON PEREZ-JACOME.

ENG. OF RECORD: LB
DESIGN ENGINEER: AA
DRAWN BY: RLR
CHECKER: RA
SCALE: AS NOTED

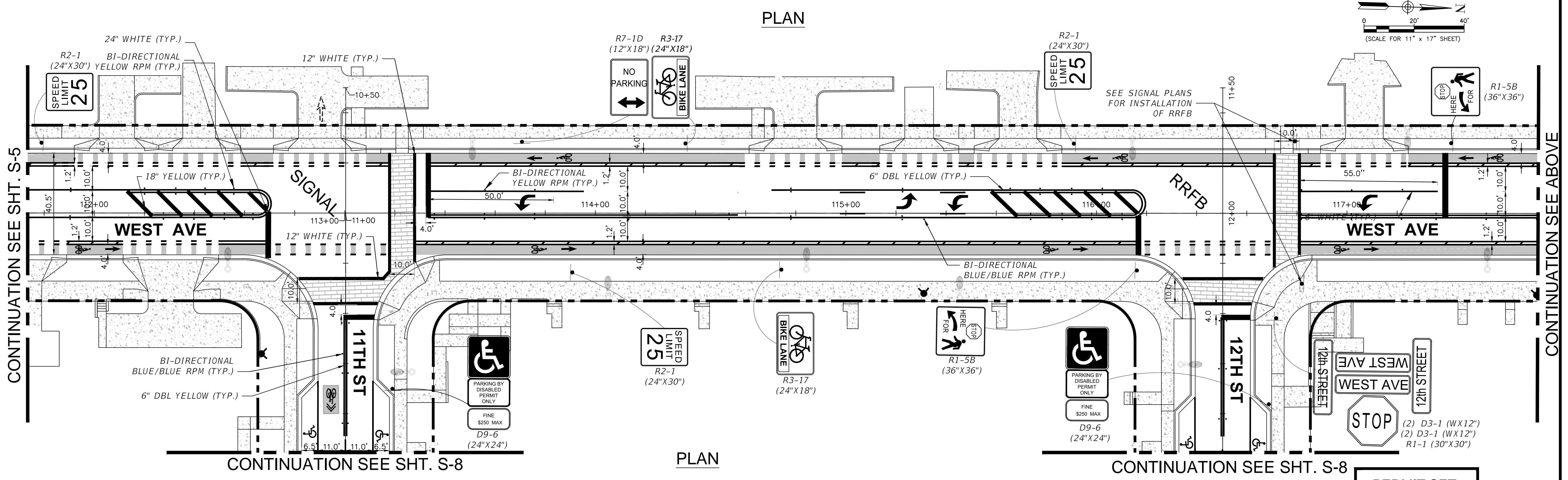
ENGINEER OF RECORD:
LINDA M. BELL, P.E.
FL REG No. 38542

NO.	DATE	REVISION
07/15/21		REVISED SET
09/30/19		PERMIT SET
08/15/19		60% DESIGN SUBMITTAL

File Name: PLANSPO5.dwg
Survey Reference:
Field Book: _____ Page: _____ Work Order: 2016-090-KB
Date: _____ Sheet: S-5 Drawing: PLANSPO5



PLAN

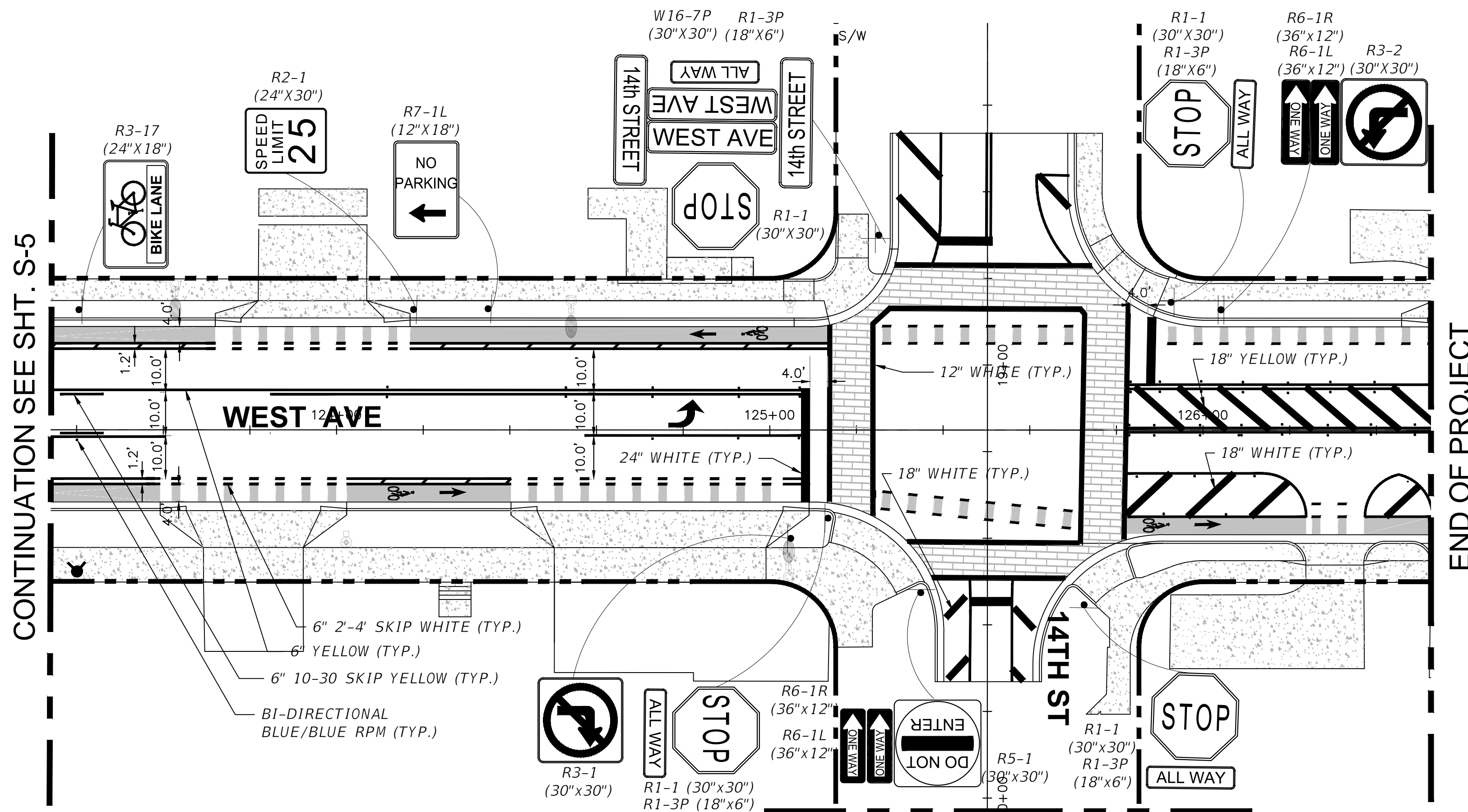


PLAN

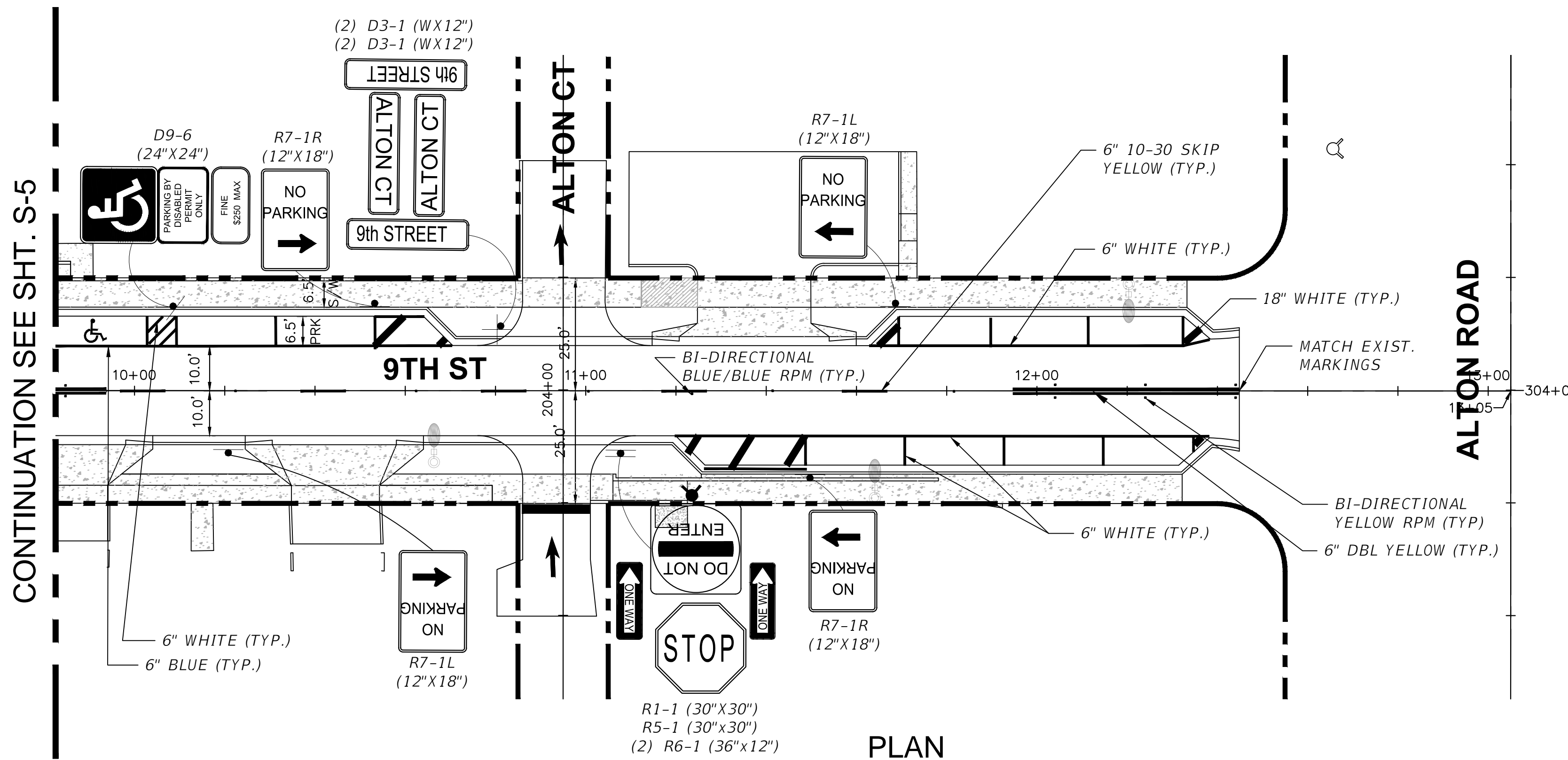
PERMIT SET S-6

NO.	DATE	REVISION	APPD. BY
	07/15/21	REVISED SET	
	09/30/19	PERMIT SET	
A	07/29/19	60% DESIGN SUBMITTAL	

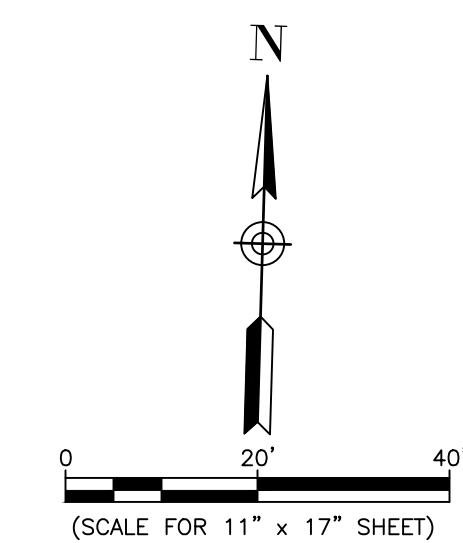
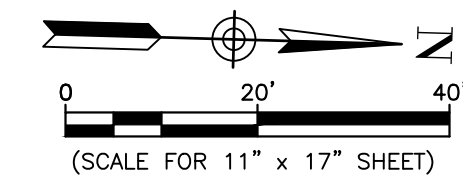
\\COMPTON-15\Projects\Server17\Projects\17105 - West Ave South Working Directory\PLANS\05.dwg



PLAN



PLAN

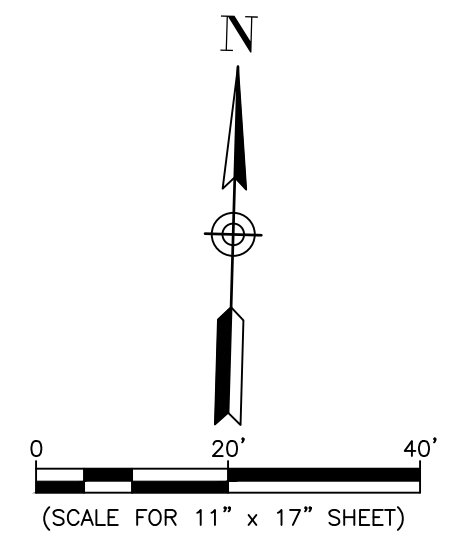
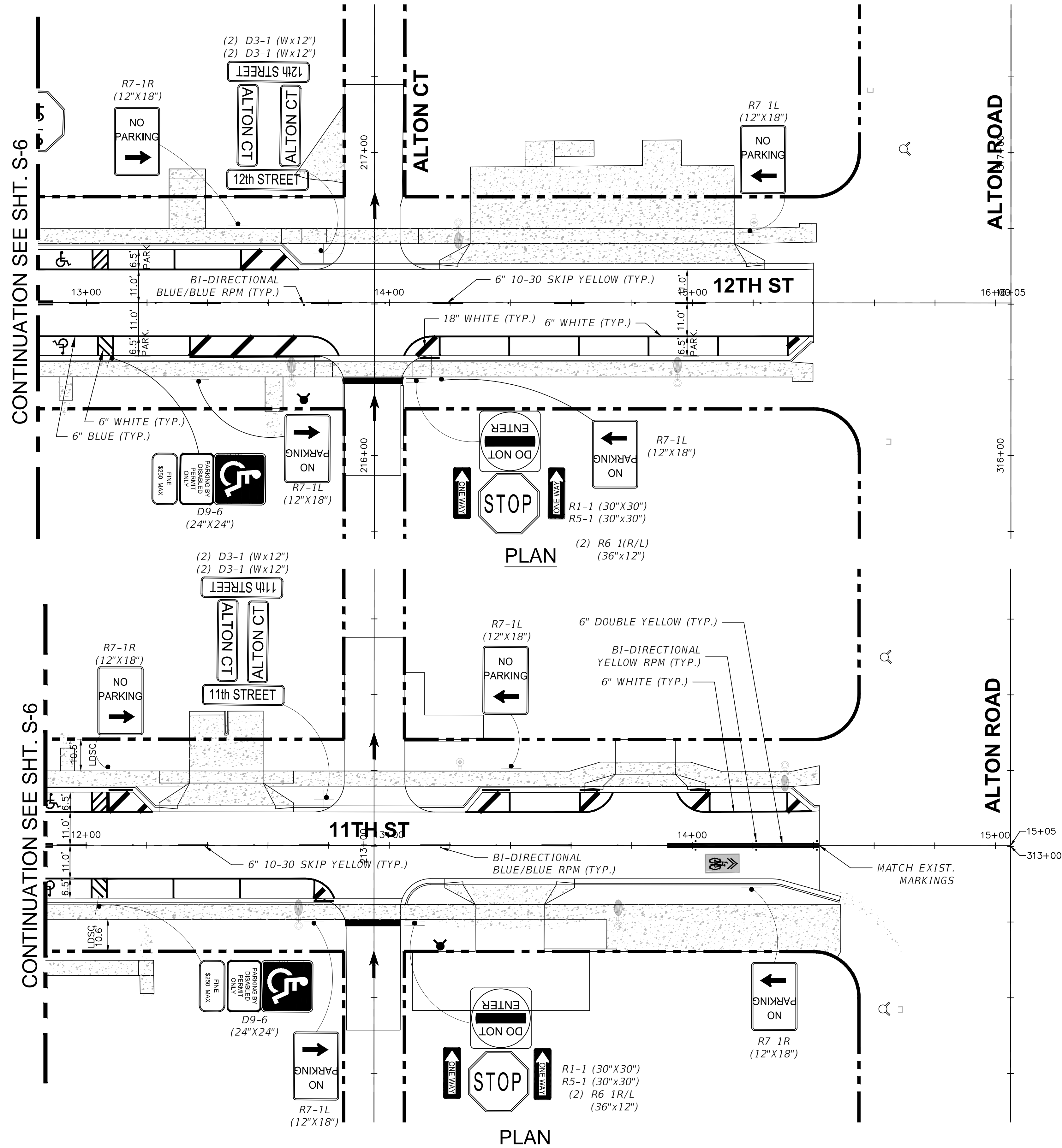


PERMIT SET

S-7

NO.	DATE	REVISION
A	07/29/18	60% DESIGN SUBMITTAL
	09/30/18	PERMIT SET
	07/15/21	REVISED SET

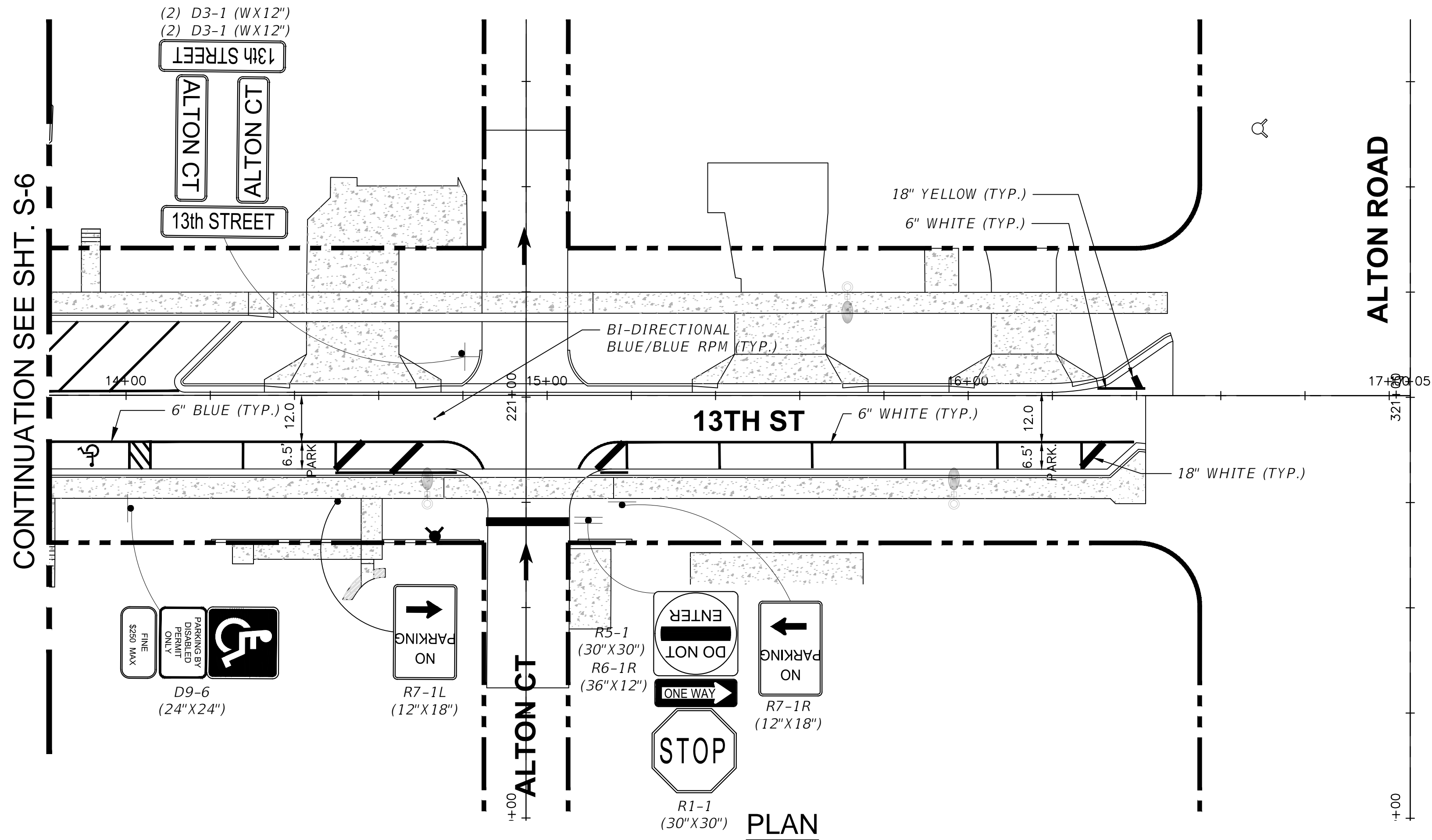
File Name: PLANS\05.dwg
Survey Reference:
Field Book: _____ Page: _____ Work Order: 2016-090-KB
Date: _____ Sheet: S-7 Drawing: PLANS\05



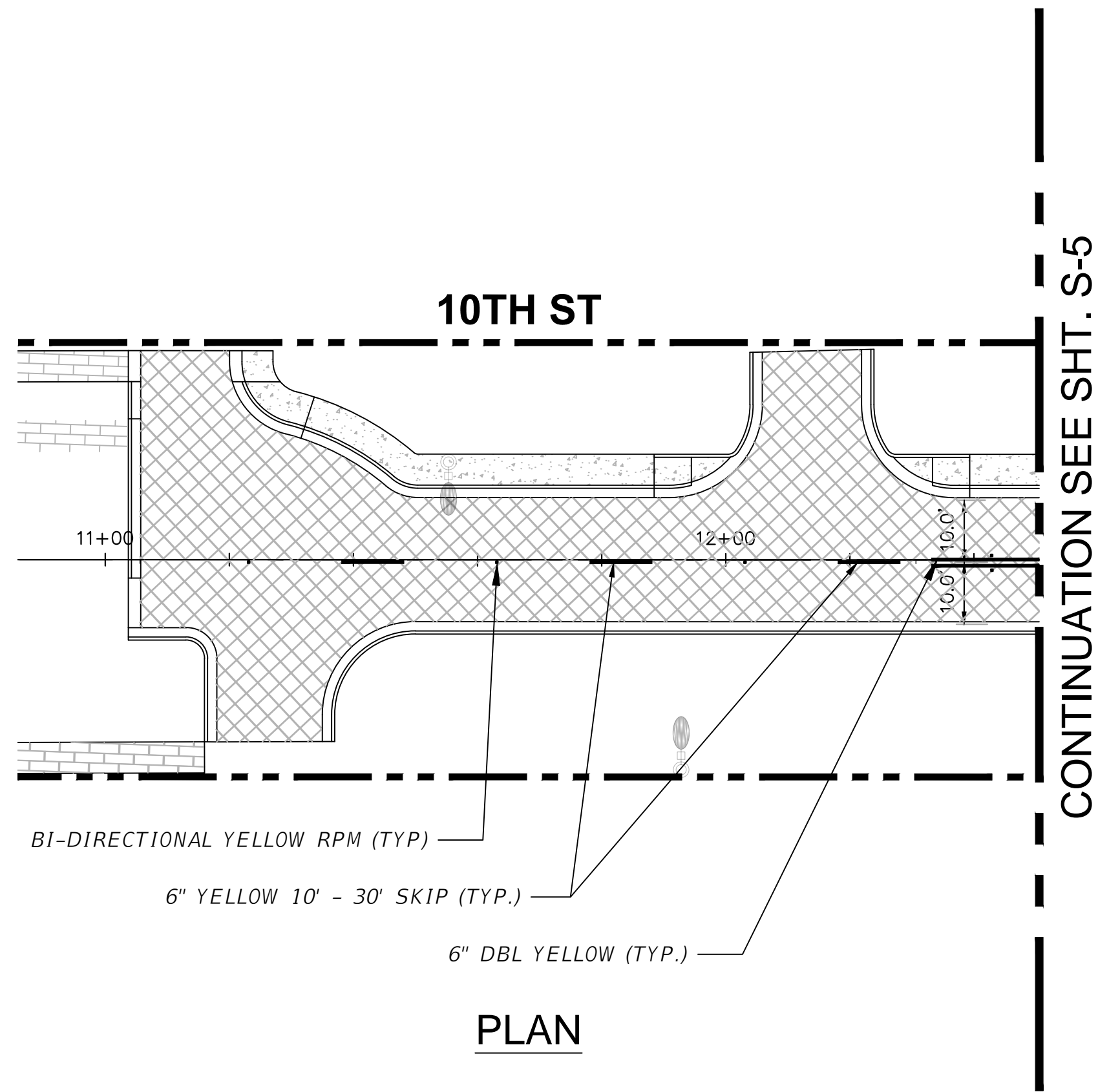
PERMIT SET

S-8

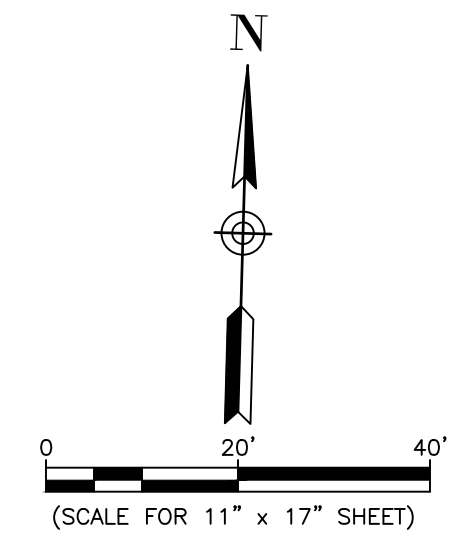
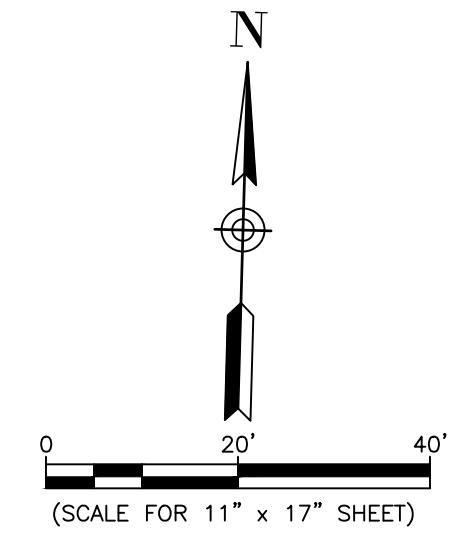
NO.	DATE	REVISION	APPD. BY
	07/15/21	REVISED SET	
	09/30/19	PERMIT SET	
A	07/23/19	60% DESIGN SUBMITTAL	



PLAN



PLAN

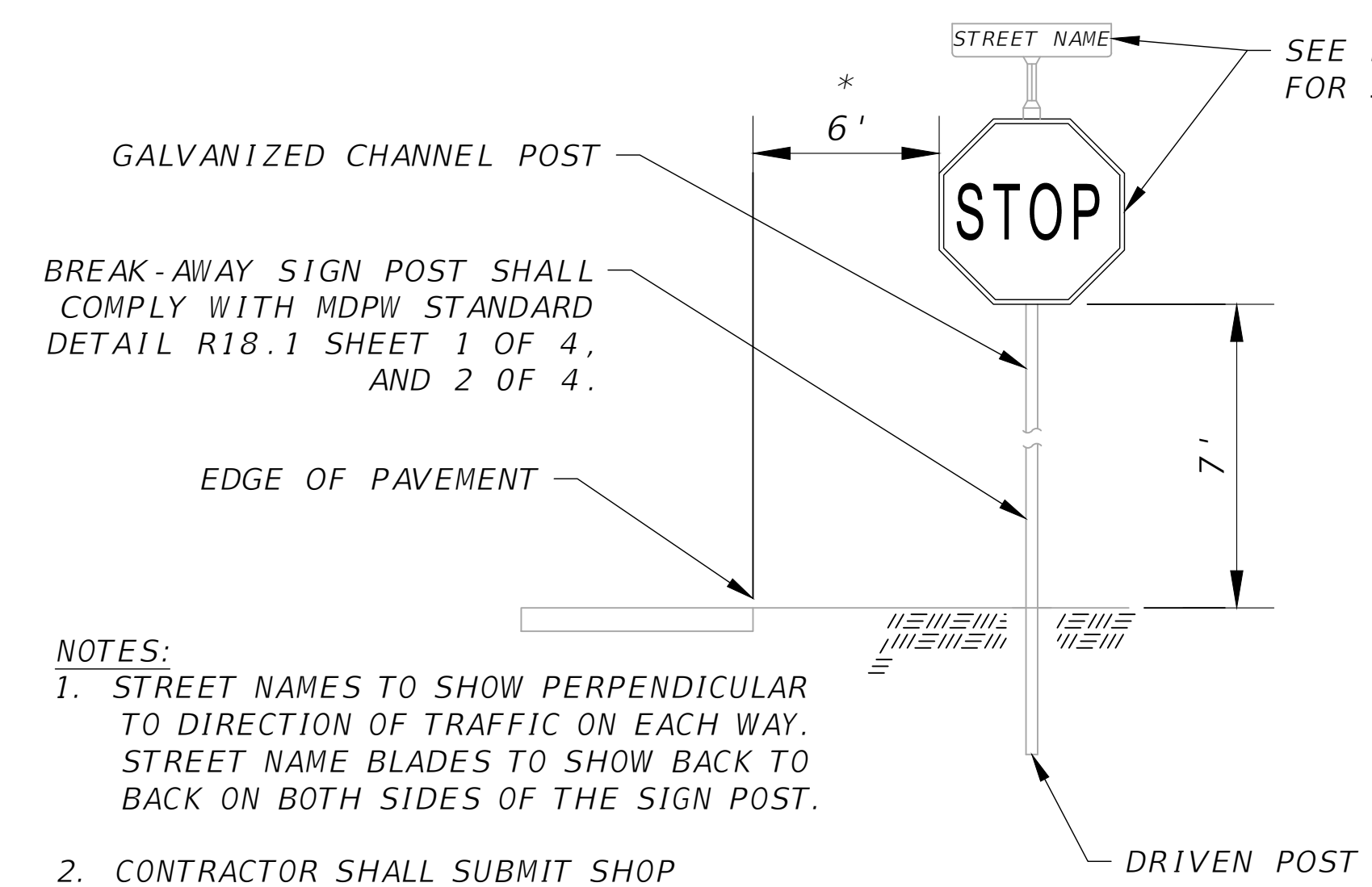


PERMIT SET

S-9

NO.	DATE	REVISION
A	07/23/19	60% DESIGN SUBMITTAL
	09/30/19	PERMIT SET
	07/15/21	REVISED SET

File Name:	PLANS\05.dwg
Survey Reference:	
Field Book:	Page: _____ Work Order: 2016-090-KB
Date:	Sheet: S-9 Drawing: PLANS\05




- NOTES:**
1. STREET NAMES TO SHOW PERPENDICULAR TO DIRECTION OF TRAFFIC ON EACH WAY. STREET NAME BLADES TO SHOW BACK TO BACK ON BOTH SIDES OF THE SIGN POST.
 2. CONTRACTOR SHALL SUBMIT SHOP DRAWINGS FOR STREET NAME SIGNS FOR APPROVAL PRIOR TO ORDERING.
 3. STOP SIGNS PLACED WITHIN ALTON ROAD SHALL BE PER FDOT STANDARDS & SPECIFICATIONS

* IF STREET HAS CURB, THEN 2' FROM FACE OF CURB.

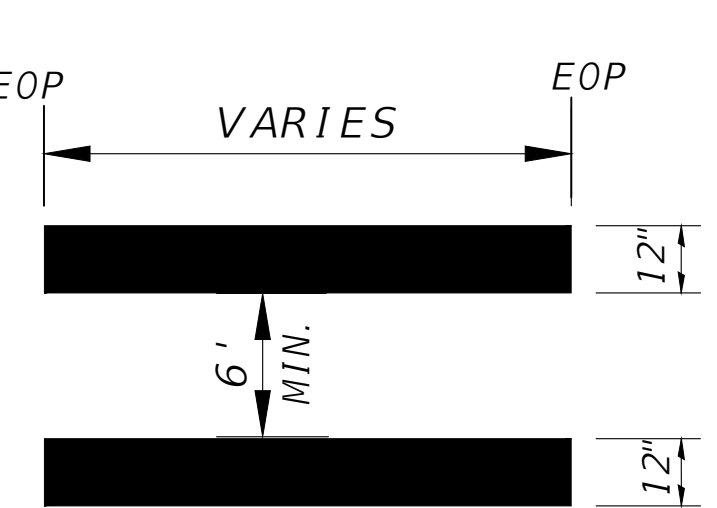
TYPICAL SIGN DETAIL
NTS



24" SOLID WHITE STOP BAR DETAIL
NTS
NOTE: STOP BAR TO BE THERMOPLASTIC

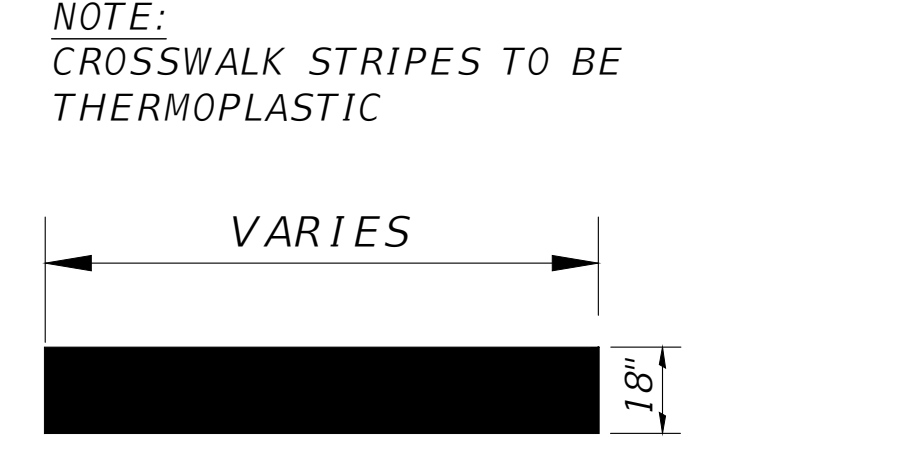


6" DOUBLE SOLID YELLOW LINE DETAIL
NTS
NOTE: YELLOW/WHITE STRIPES TO BE THERMOPLASTIC

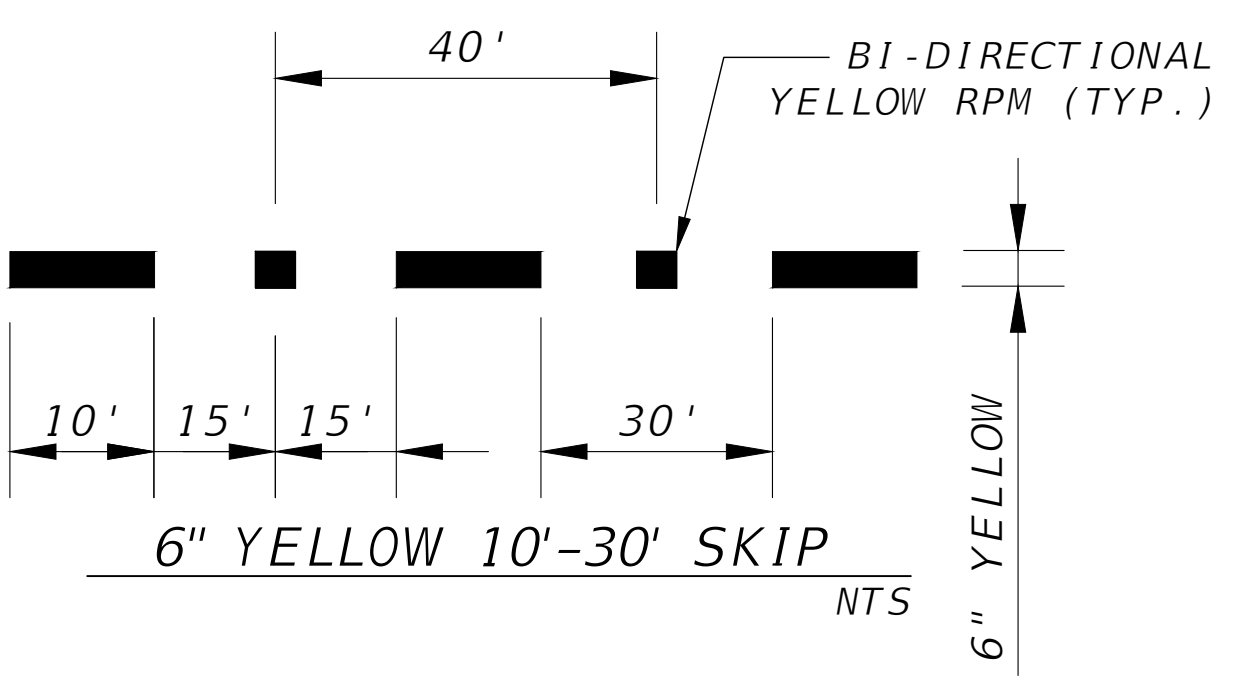


6" SINGLE SOLID YELLOW/WHITE LINE DETAIL
NTS
NOTE: SINGLE SOLID LINE TO BE THERMOPLASTIC

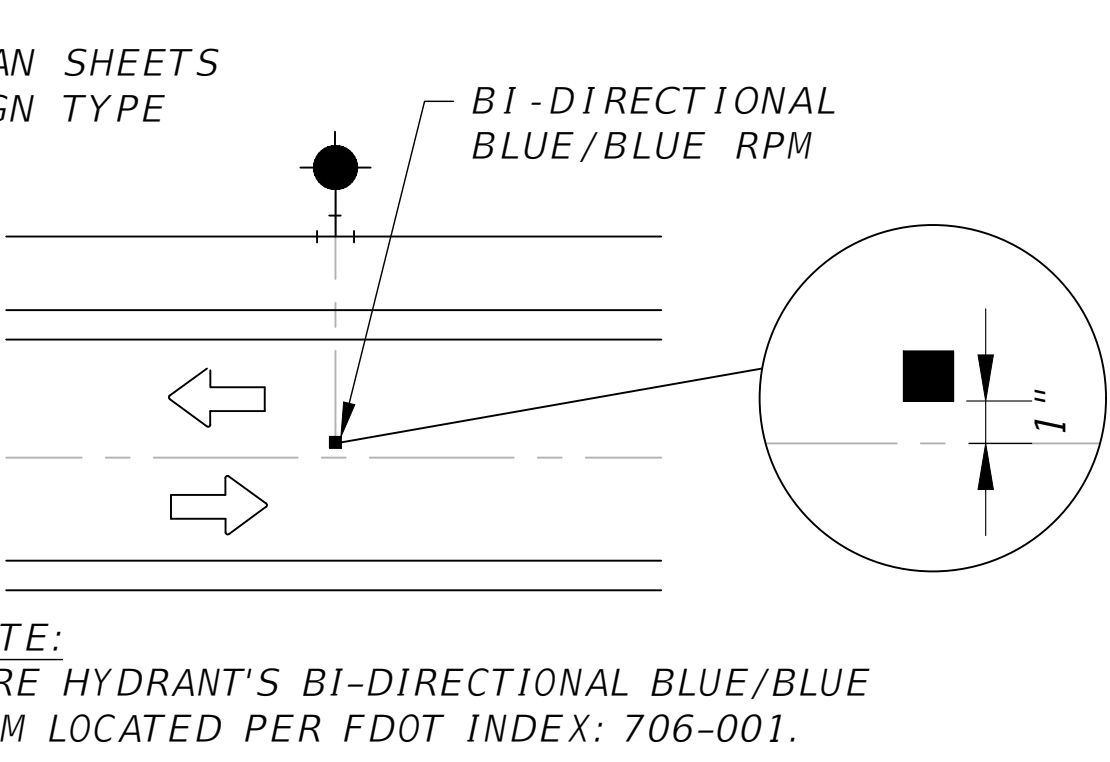
12" SOLID WHITE CROSSWALK
NTS



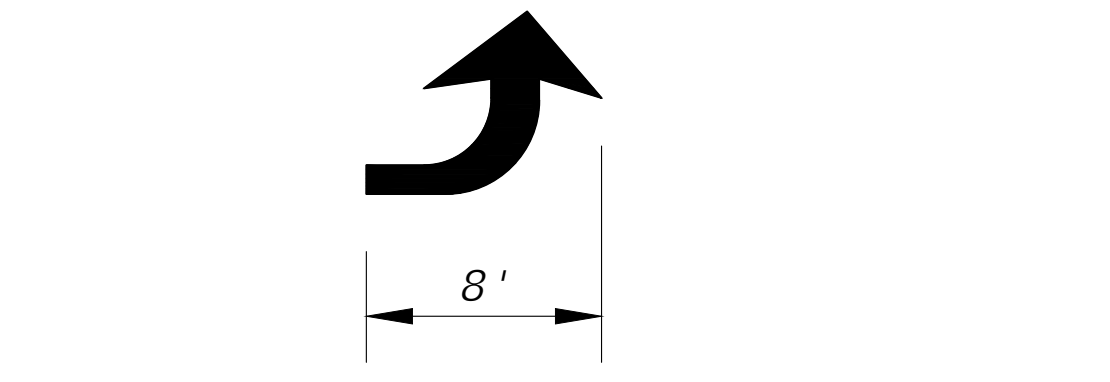
18" SINGLE SOLID WHITE/YELLOW LINE DETAIL
NTS
NOTE: SINGLE SOLID LINE TO BE THERMOPLASTIC



6" YELLOW 10'-30' SKIP
NTS
NOTE: 1. PROVIDE 10' SKIP 30' GAP STRIPING ONLY WHERE SHOWN ON PLAN SHEETS

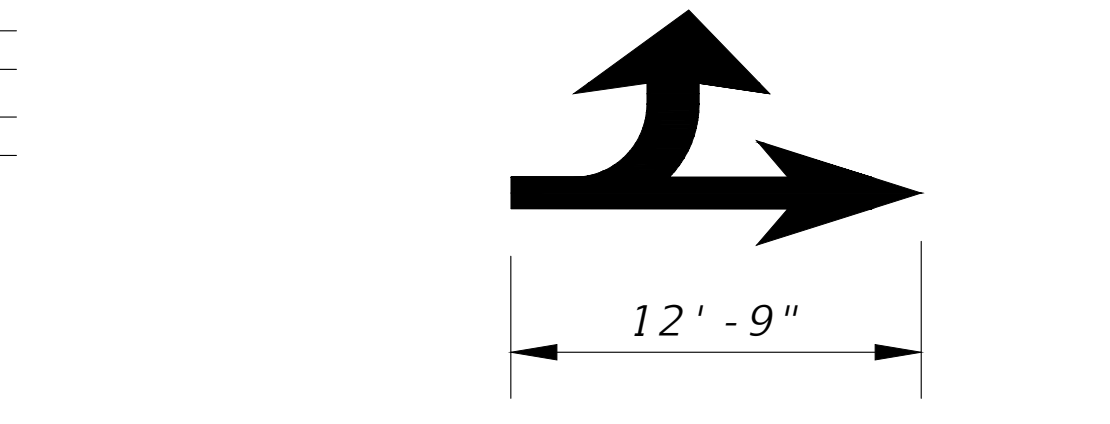


FIRE HYDRANT RPM DETAIL
NTS



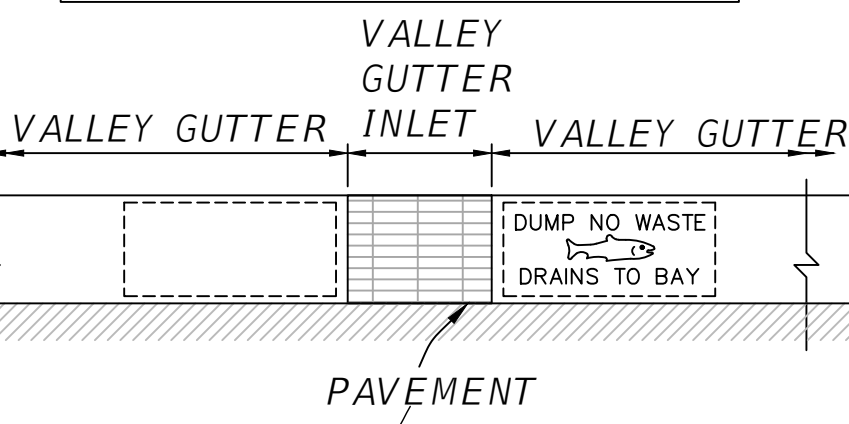
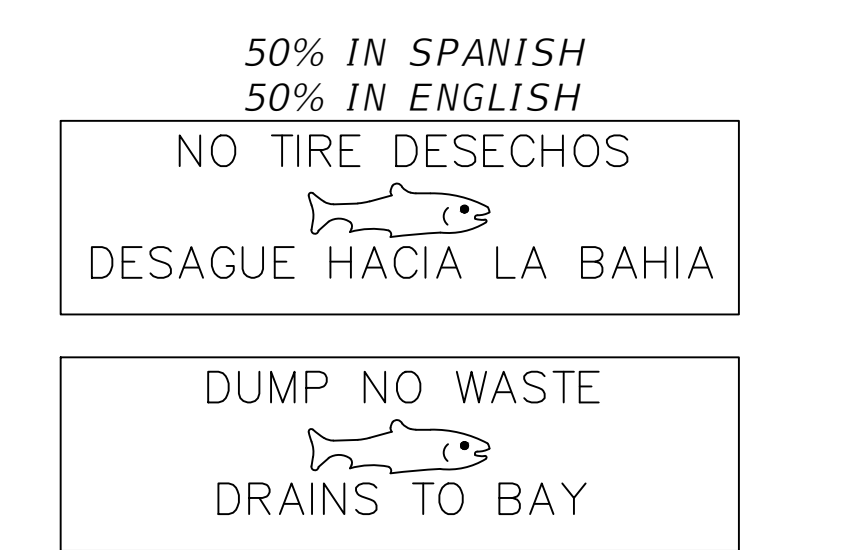
SOLID WHITE TURN ARROW DETAIL
NTS

- NOTES:**
1. SEE FDOT INDEX 17346 FOR PAVEMENT ARROW DETAILS.
 2. SOLID WHITE ARROW TO BE THERMOPLASTIC
 3. RIGHT TURN ARROW TO BE REVERSED



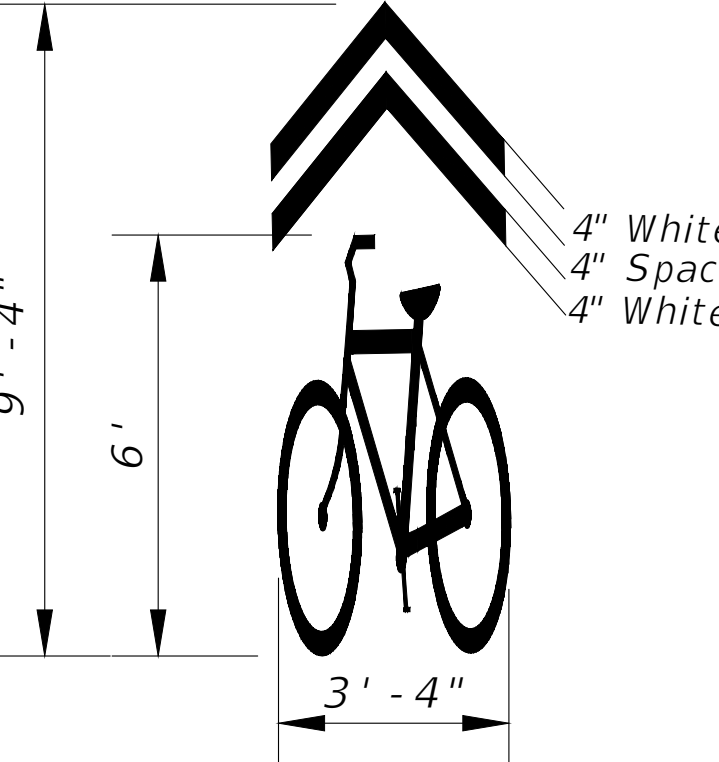
SOLID WHITE STRAIGHT / TURN ARROW COMBO-DETAIL
NTS

- NOTES:**
1. SEE FDOT INDEX 17346 FOR PAVEMENT ARROW DETAILS.
 2. SOLID WHITE ARROW TO BE THERMOPLASTIC
 3. RIGHT TURN ARROW TO BE REVERSED

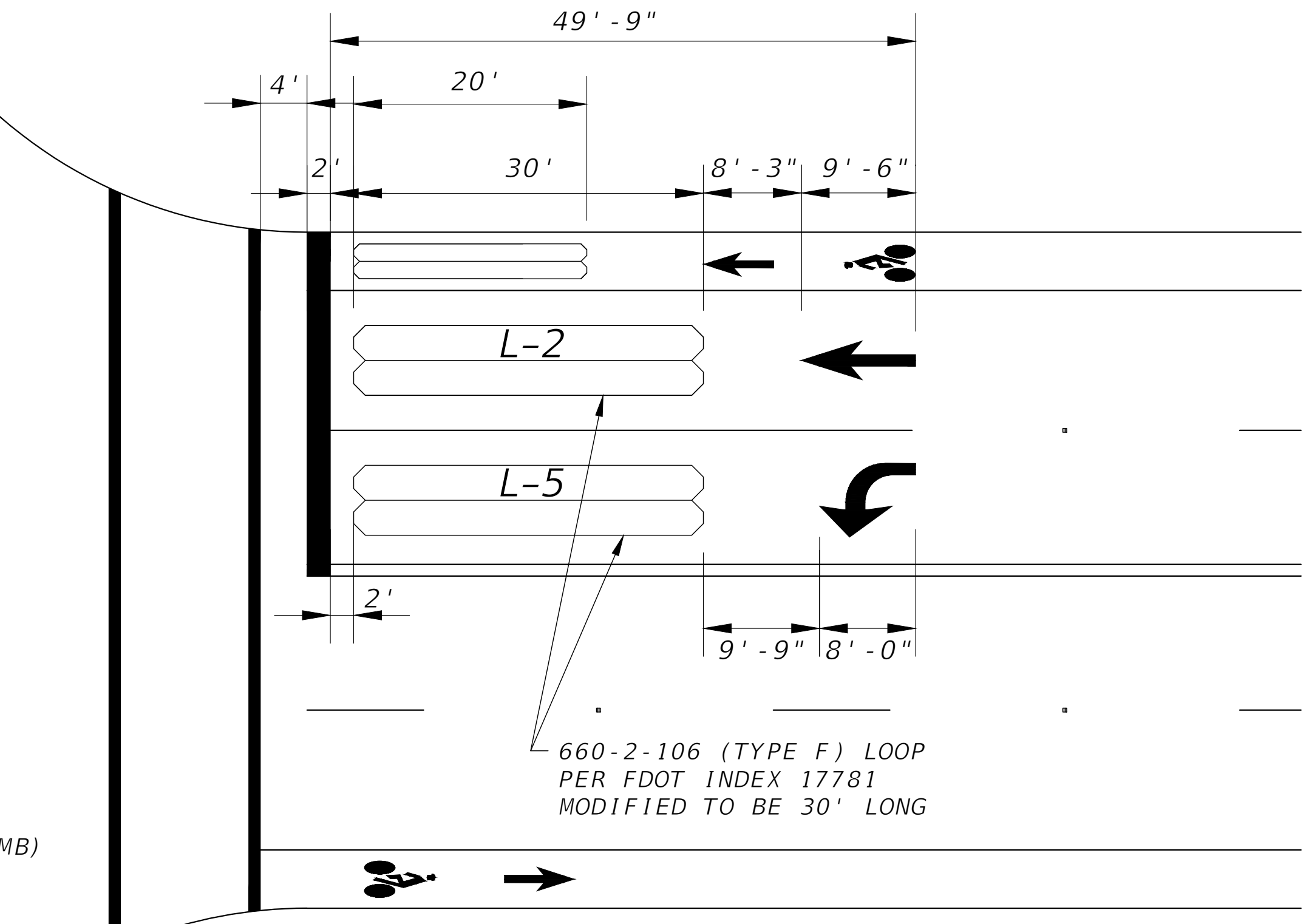


- NOTES:**
1. ALL LETTERS ARE TO BE 2" IN HEIGHT.
 2. STENCIL TO BE PAINTED WITH BLACK PAVEMENT PAINT.
 3. STENCIL TO BE AT EACH STORM WATER INLET ON EITHER SIDE. (PLACEMENT ON VALLEY GUTTER TO BE DETERMINED BY CMB)

NO DUMPING STENCILS
NTS



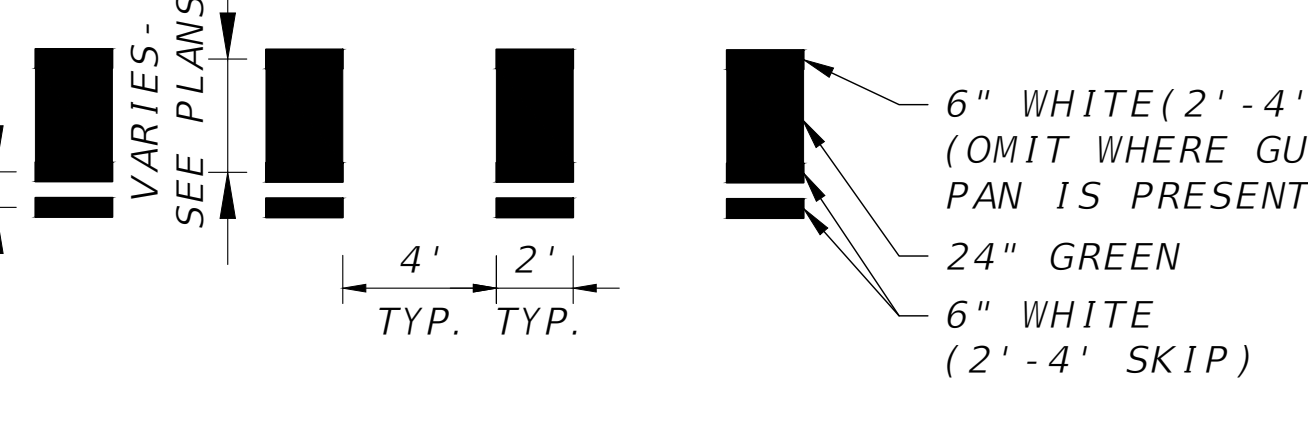
SHARED LANE MARKING (SLM)
NTS



LOCATION OF PAVEMENT ARROW, STOP BAR AND LOOPS AT SIGNALIZED INTERSECTIONS
NTS

(NOTE: PAVEMENT ARROWS SHALL NOT OVERLAP LOOPS)

BICYCLE CONFLICT AREA MARKING DETAIL
NTS



PERMIT SET S-10

Z:\Server17\Projects\17105 - West Ave South\Working Directory\SPDTP05.dwg

MIAMI BEACH
PUBLIC WORKS DEPARTMENT
1700 CONVENTION CENTER DRIVE, MIAMI BEACH, FL 33139

NEIGHBORHOOD: **2016 - 090-KB WEST AVE PHASE II IMPROVEMENTS**
SOUTH OF 14TH STREET
TITLE: **SIGNING AND PAVEMENT MARKING DETAILS**

CWI
Civil Works, Inc.
Consulting Engineers CA 07523
8491 N.W. 17th Street, Suite 108
Doral, FL 33126 (305)591-4323

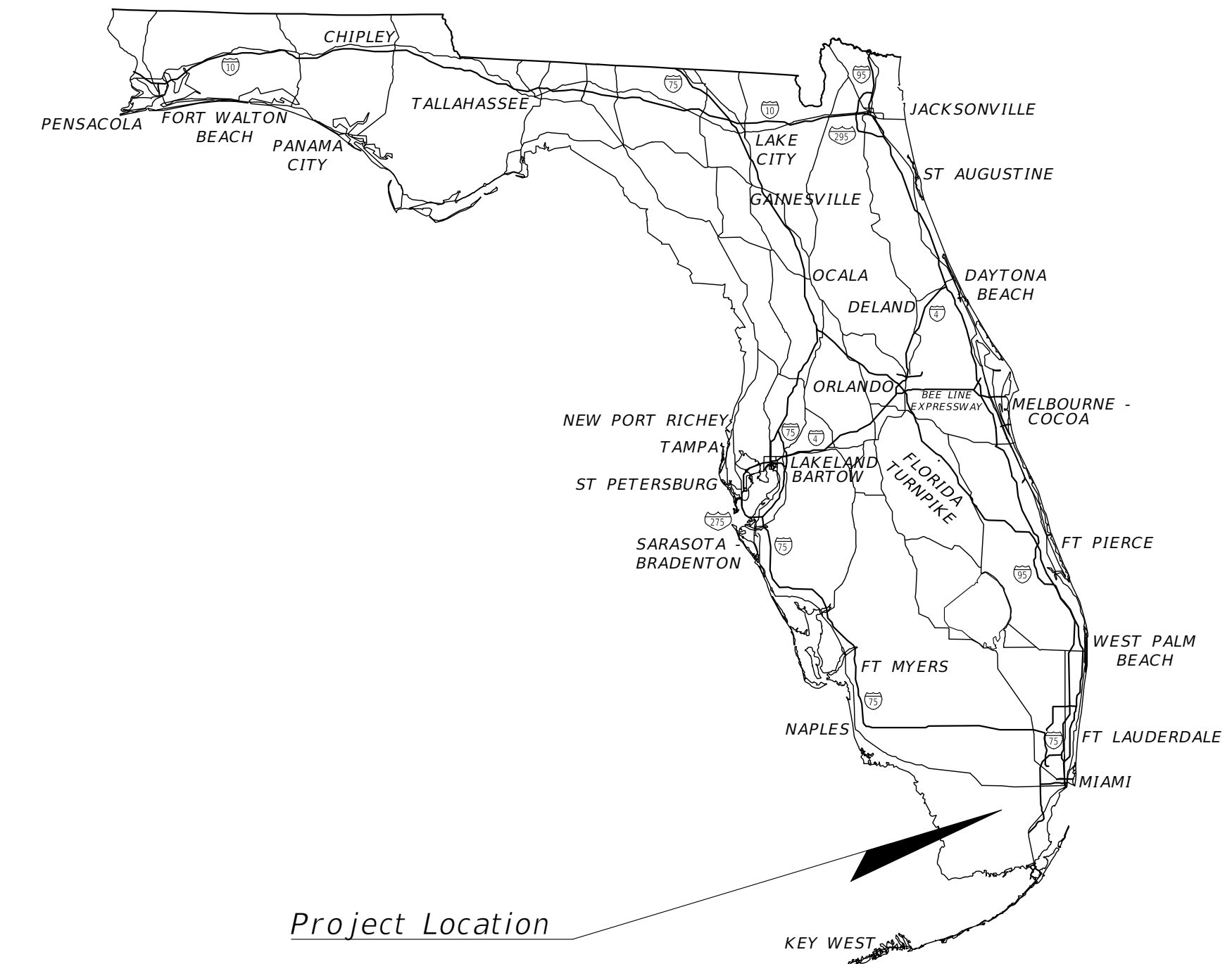
CITY MANAGER: ALINA T. HUDAK.
DIRECTOR: ERIC T. CARPENTER.
CITY ENGINEER: NELSON PEREZ-JACOME.

ENG. OF RECORD: LB
DESIGN ENGINEER: AA
DRAWN BY: RLR
CHECKER:
SCALE: AS NOTED

ENGINEER OF RECORD:
LUNDA M. BELL
FL REG No.38542

NO.	DATE	REVISION
07/15/21		REVISED SET
09/30/19		PERMIT SET
07/23/19		60% DESIGN SUBMITTAL


APP'D. BY: _____
Date: _____ Sheet: S-10 Drawing: SPDTP05



SIGNING AND PAVEMENT MARKING PLANS

INDEX OF SIGNING AND PAVEMENT MARKING PLANS

SHEET NO.	SHEET DESCRIPTION
S-1	COVER SHEET
S-2	SIGNING AND PAVEMENT MARKINGS KEY SHEET
S-3	NOT USED
S-4 - S-14	SIGNING AND PAVEMENT MARKING PLAN
S-15	SIGNING AND PAVEMENT MARKING DETAILS



THIS ITEM HAS BEEN DIGITALLY SIGNED AND SEALED BY LINDA M. BELL, P.E. ON THE DATE ADJACENT TO THE SEAL.

PRINTED COPIES OF THIS DOCUMENT ARE NOT CONSIDERED SIGNED AND SEALED AND THE SIGNATURE MUST BE VERIFIED ON ANY ELECTRONIC COPIES.

SIGNING AND PAVEMENT MARKING PLANS

ENGINEER OF RECORD:

LINDA M. BELL, P.E.
 P.E. NO.: 38542
 CIVIL WORKS, INC.
 8491 NW 17 STREET, SUITE 108
 DORAL FL 33126
 CERTIFICATE OF AUTHORIZATION NO.: 07528

REV. 7/15/2021

PERMIT SET

S-1

Z:\Server7\Projects\7102 - West Ave North\Working Directory\PLANS\02-C.dwg



NEIGHBORHOOD: **2016 - 091-KB WEST AVE PHASE II IMPROVEMENTS**
NORTH OF 14TH STREET
 TITLE: **COVER SHEET**



CITY MANAGER: ALINA T. HUDAK
 DIRECTOR: ERIC T. CARPENTER
 CITY ENGINEER: NELSON PEREZ-JACOME

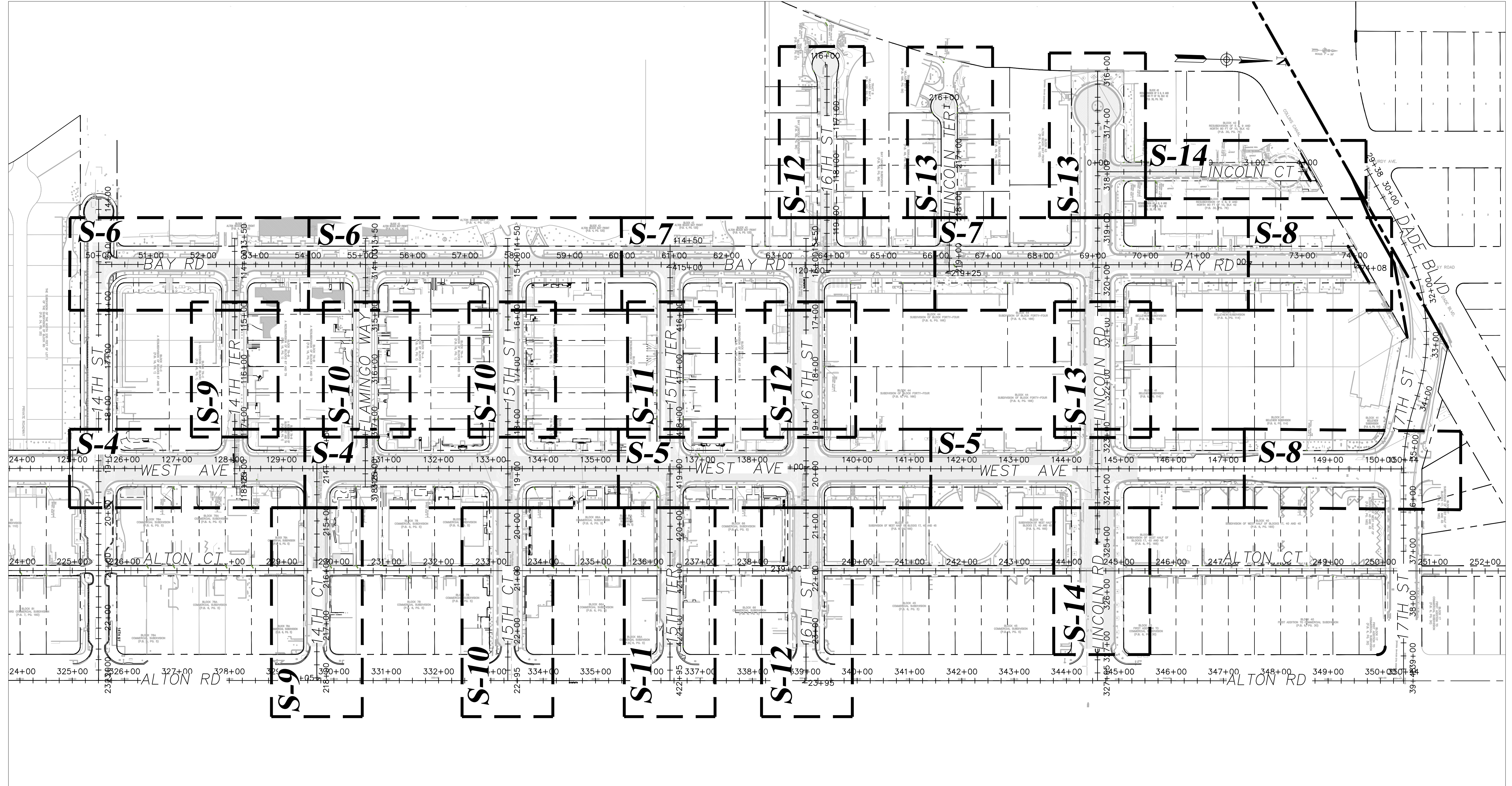
ENG. OF RECORD: LB
 DESIGN ENGINEER: AA
 DRAWN BY: RLR
 CHECKER: _____
 SCALE: _____ AS NOTED

ENGINEER OF RECORD:

 LINDA M. BELL, P.E.
 FL. REG No. 38542

NO.	DATE	REVISION
	7/15/21	REVISED SET
	9/30/19	PERMIT SET
A	07/31/19	60% DESIGN SUBMITTAL

File Name: PLANS02-C.dwg
 Survey Reference:
 Field Book: _____ Page: _____ Work Order: 2016-091-KB
 Date: _____ Sheet: **S-1** Drawing: PLANS02-C



PERMIT SET

S-2

MIAMI BEACH
 PUBLIC WORKS DEPARTMENT
 1700 CONVENTION CENTER DRIVE, MIAMI BEACH, FL 33139

NEIGHBORHOOD: **2016 - 091-KB WEST AVE PHASE II IMPROVEMENTS**
 NORTH OF 14TH STREET
 TITLE: **SIGNING AND PAVEMENT MARKING PLAN KEY SHEET**

CWI
 Civil Works, Inc.
 Consulting Engineers CA 07528
 8491 N.W. 17th Street, Suite 108
 Doral, FL 33126 (305)591-4323

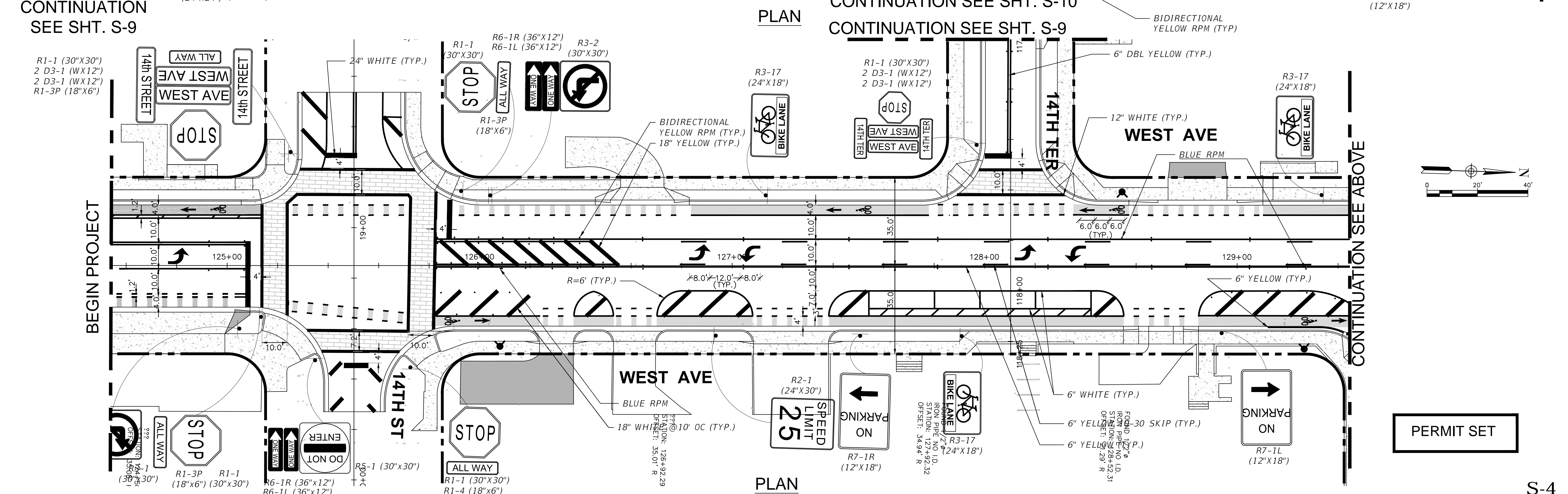
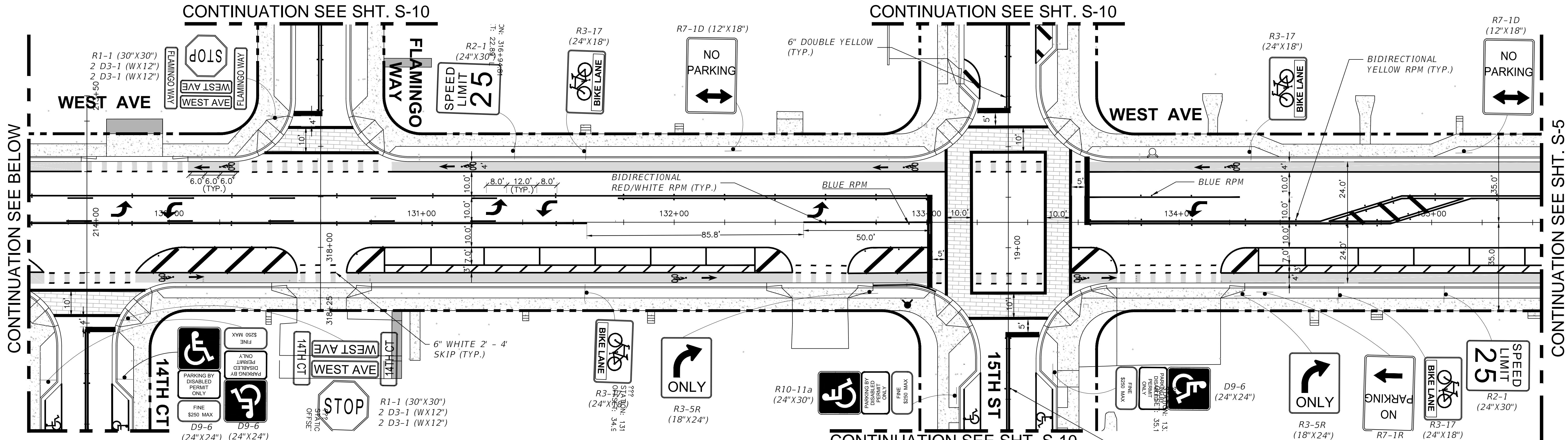
CITY MANAGER: ALINA T. HUDAK
 DIRECTOR: ERIC T. CARPENTER
 CITY ENGINEER: NELSON PEREZ-JACOME

ENG. OF RECORD: LB
 DESIGN ENGINEER: AA
 DRAWN BY: RLR
 CHECKER:
 SCALE: AS NOTED

ENGINEER OF RECORD:
 LINDA M. BELL, P.E.
 FL REG No. 38542

NO.	DATE	REVISION	APPD. BY
	7/15/21	REVISED SET	
	9/30/19	PERMIT SET	
A	07/23/19	60% DESIGN SUBMITTAL	

File Name: PLANS\02-KEY.dwg
 Survey Reference:
 Field Book: Page: Work Order: 2016-091-KB
 Date: Sheet: S-2 Drawing: PLANS\02-KEY



PERMIT SET

S-4

MIAMI BEACH
PUBLIC WORKS DEPARTMENT
1700 CONVENTION CENTER DRIVE, MIAMI BEACH, FL 33139

NEIGHBORHOOD: **2016 - 091-KB WEST AVE PHASE II IMPROVEMENTS**
NORTH OF 14TH STREET
TITLE: **SIGNING AND PAVEMENT MARKING PLAN**

CWI
Civil Works, Inc.
Consulting Engineers CA 07524
8491 N.W. 17th Street, Suite 108
Doral, FL 33126 (305)591-4323

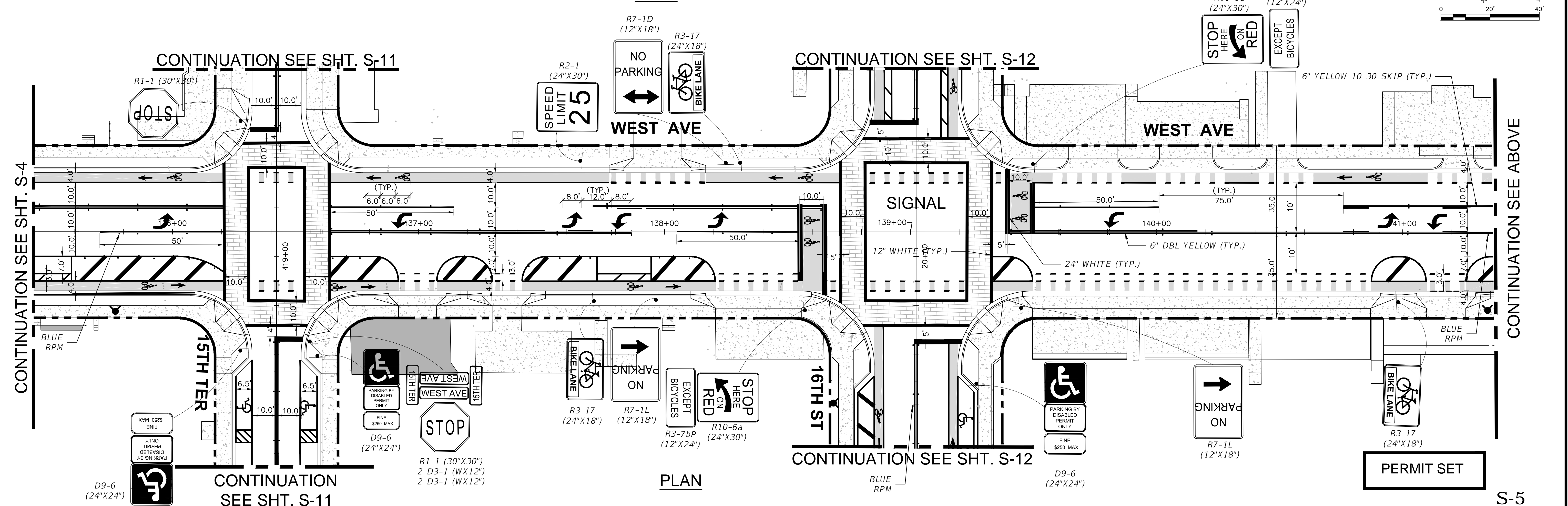
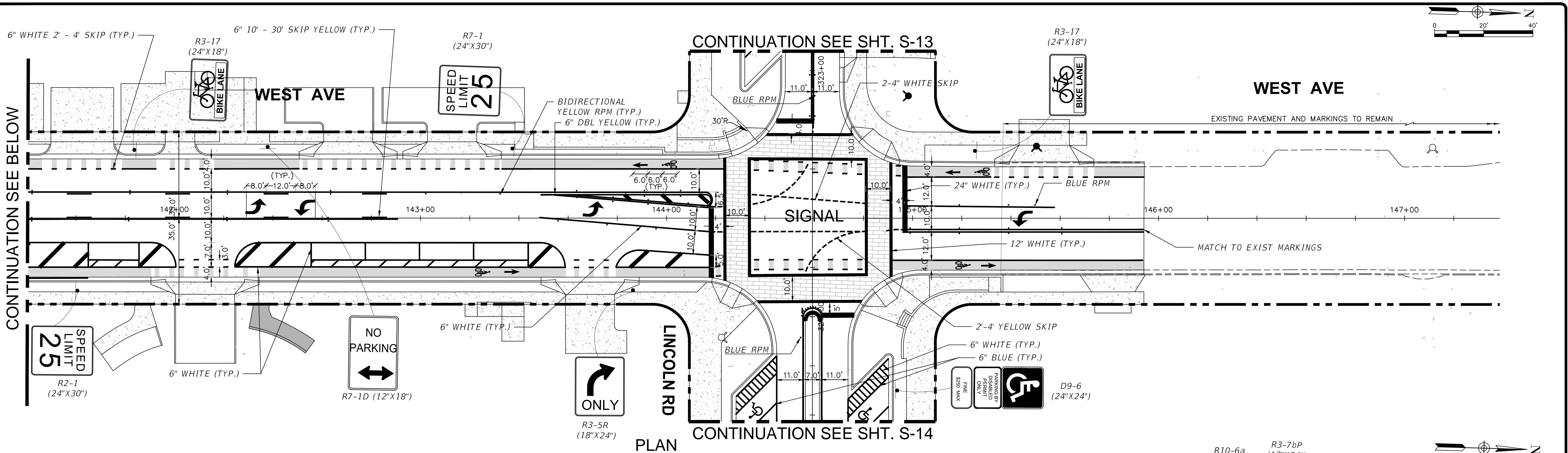
CITY MANAGER: ALINA T. HUDAK
DIRECTOR: ERIC T. CARPENTER
CITY ENGINEER: NELSON PEREZ-JACOME

ENG. OF RECORD: LB
DESIGN ENGINEER: AA
DRAWN BY: NO
CHECKER: AA
SCALE: AS NOTED

ENGINEER OF RECORD:
LINDA M. BELL, P.E.
FL REG No 38542

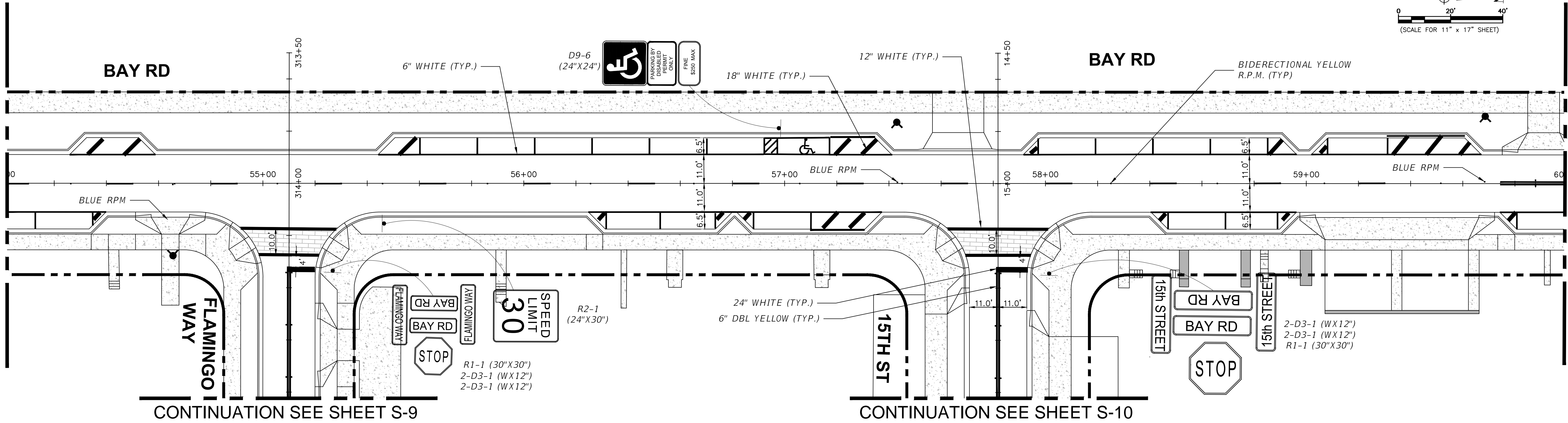
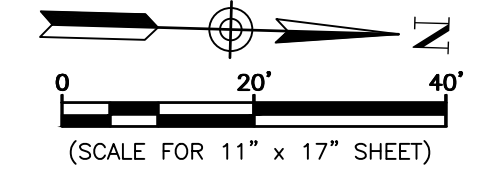
NO	DATE	REVISION
	7/15/21	REVISED SET
	9/30/19	PERMIT SET
	07/24/19	60% DESIGN SUBMITTAL

File Name: PLANS02.DWG
Survey Reference:
Field Book: _____ Page: _____ Work Order: 2016-091-KB
Date: _____ Sheet: S-4 Drawing: PLANS02



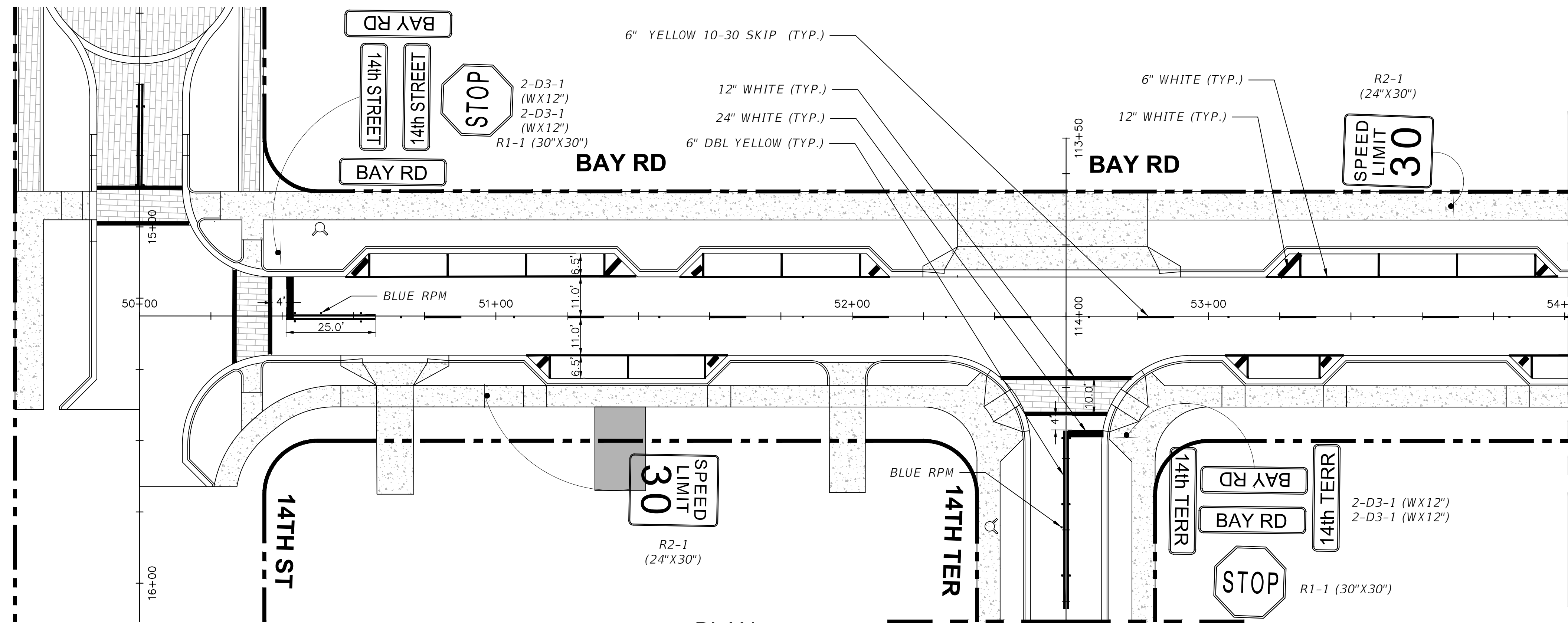
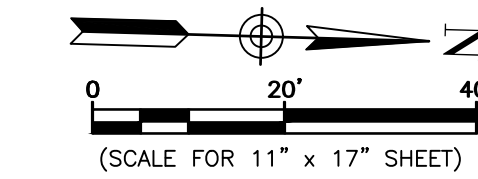
	NEIGHBORHOOD: 2016 - 091-KB WEST AVE PHASE II IMPROVEMENTS NORTH OF 14TH STREET		CITY MANAGER: ALINA T. HUDAK DIRECTOR: ERIC T. CARPENTER CITY ENGINEER: NELSON PEREZ-JACOME	ENG. OF RECORD: LB DESIGN ENGINEER: AA DRAWN BY: NO CHECKER: AA SCALE: AS NOTED	ENGINEER OF RECORD: LINDA M. BELL, P.E. FL REG NO. 38542	<table border="1"> <tr> <th>NO.</th> <th>DATE</th> <th>REVISION</th> </tr> <tr> <td>7/15/21</td> <td></td> <td>REVISED SET</td> </tr> <tr> <td>09/30/19</td> <td></td> <td>PERMIT SET</td> </tr> <tr> <td>A 07/24/19</td> <td></td> <td>60% DESIGN SUBMITTAL</td> </tr> </table>	NO.	DATE	REVISION	7/15/21		REVISED SET	09/30/19		PERMIT SET	A 07/24/19		60% DESIGN SUBMITTAL	File Name: PLANSPO2.DWG Survey Reference: Field Book: _____ Page: _____ Work Order: 2016-091-KB Date: _____ Sheet: S-5 Drawing: PLANSPO2
	NO.		DATE	REVISION															
7/15/21		REVISED SET																	
09/30/19		PERMIT SET																	
A 07/24/19		60% DESIGN SUBMITTAL																	
TITLE: SIGNING AND PAVEMENT MARKING PLAN	APP'D. BY: _____																		

CONTINUATION SEE BELOW



CONTINUATION SEE SHT. S-6

PLAN



CONTINUATION SEE ABOVE

PERMIT SET

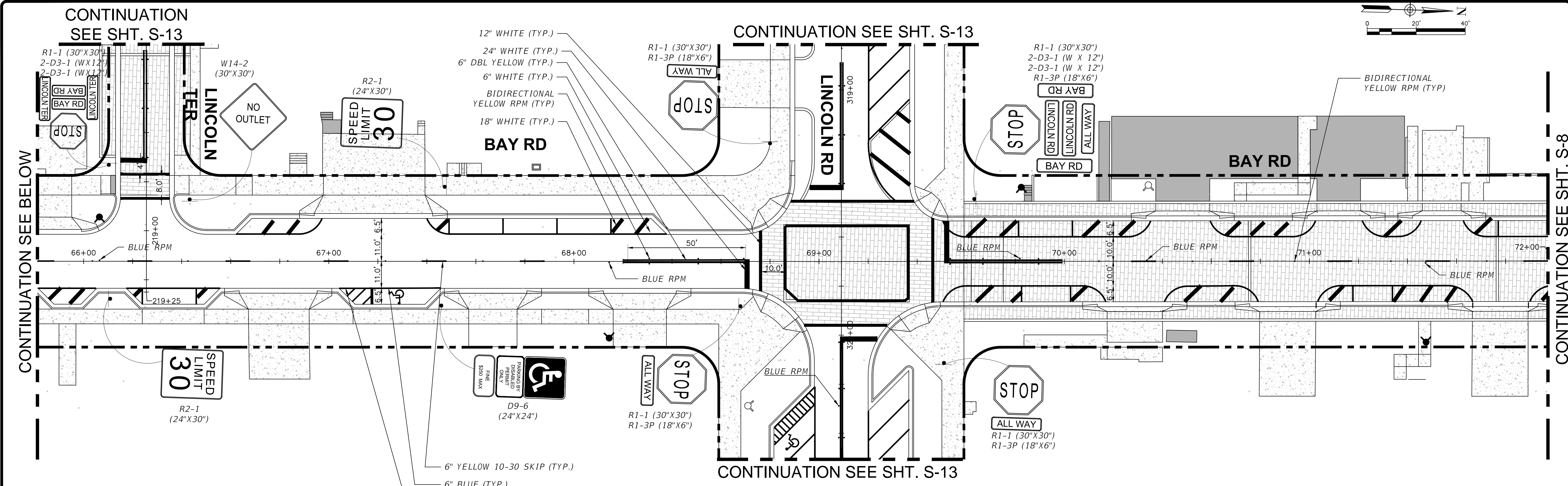
PLAN

CONTINUATION SEE SHT. S-8

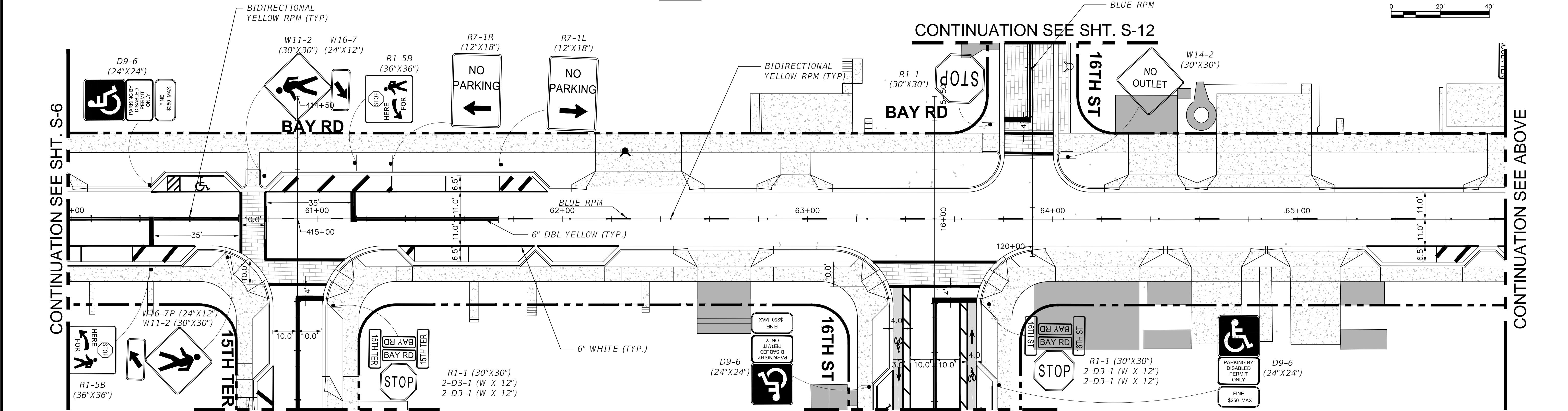
S-6

NO.	DATE	REVISION	APP'D. BY
	7/15/21	REVISED SET	
	09/30/19	PERMIT SET	
A	08/15/19	60% DESIGN SUBMITTAL	

9/22/2021 11:16:01 AM, Computer-51



PLAN



PLAN

PERMIT SET S-7



NEIGHBORHOOD: **2016 - 091-KB WEST AVE PHASE II IMPROVEMENTS**
NORTH OF 14TH STREET
 TITLE: **SIGNING AND PAVEMENT MARKING PLAN**

CWI
 Civil Works, Inc.
 Consulting Engineers CA 07528
 8491 N.W. 17th Street, Suite 108
 Doral, FL 33126 (305)591-4323

CITY MANAGER: ALINA T. HUDAK
 DIRECTOR: ERIC T. CARPENTER
 CITY ENGINEER: NELSON PEREZ-JACOME

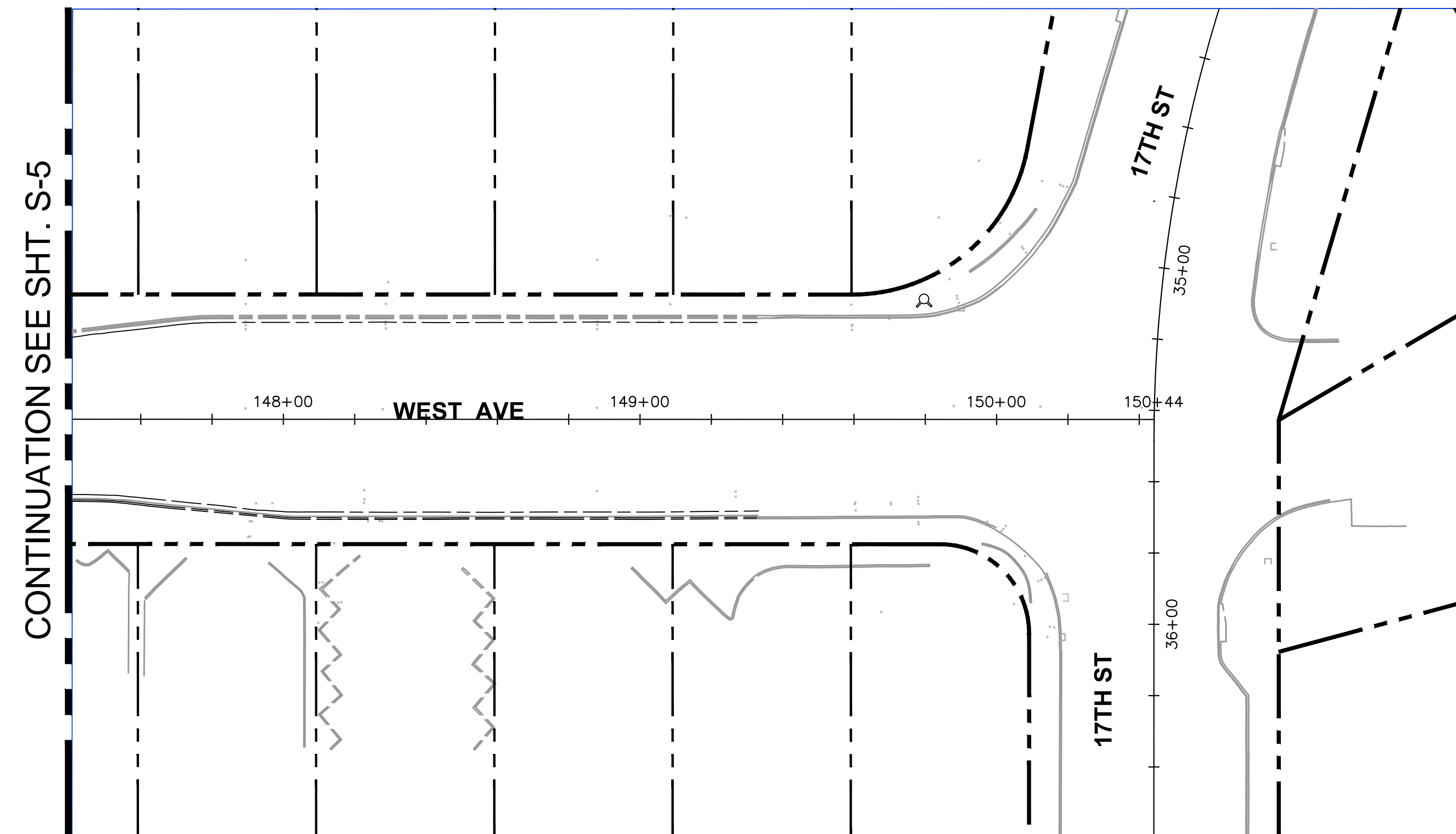
ENG. OF RECORD: LB
 DESIGN ENGINEER: AA
 DRAWN BY: NO
 CHECKER: AA
 SCALE: AS NOTED

ENGINEER OF RECORD:
 LINDA M. BELL, P.E.
 FL REG No. 38542

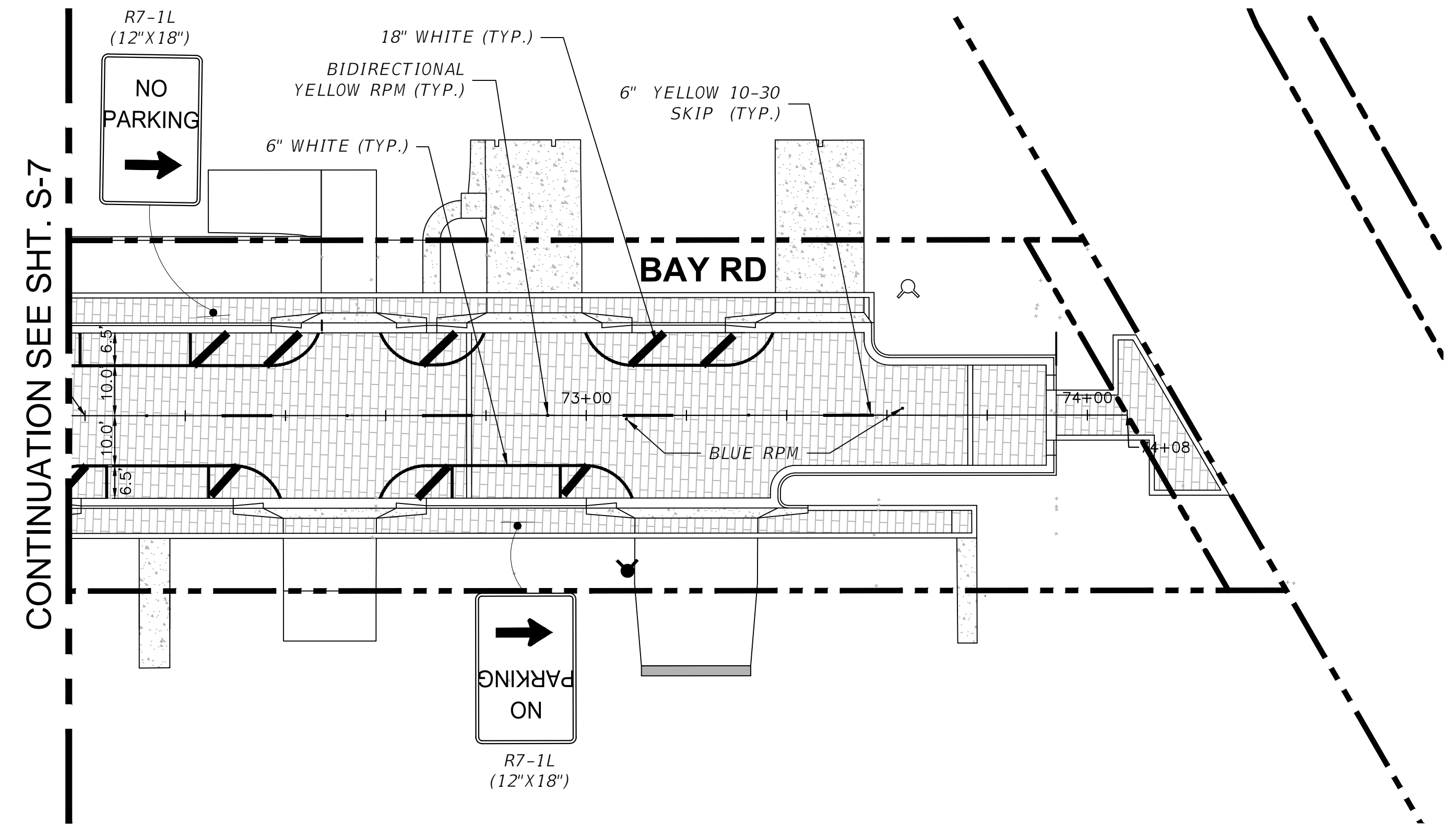
NO.	DATE	REVISION
07/15/21		REVISED SET
09/30/19		PERMIT SET
08/15/19		60% DESIGN SUBMITTAL

APP'D. BY: _____
 Date: _____ Sheet: **S-7** Drawing: PLANSPO2

\\COMPUTER-15\Projects\Server17\Projects\17102 - West Ave North Working Directory\PLANSPO2.DWG



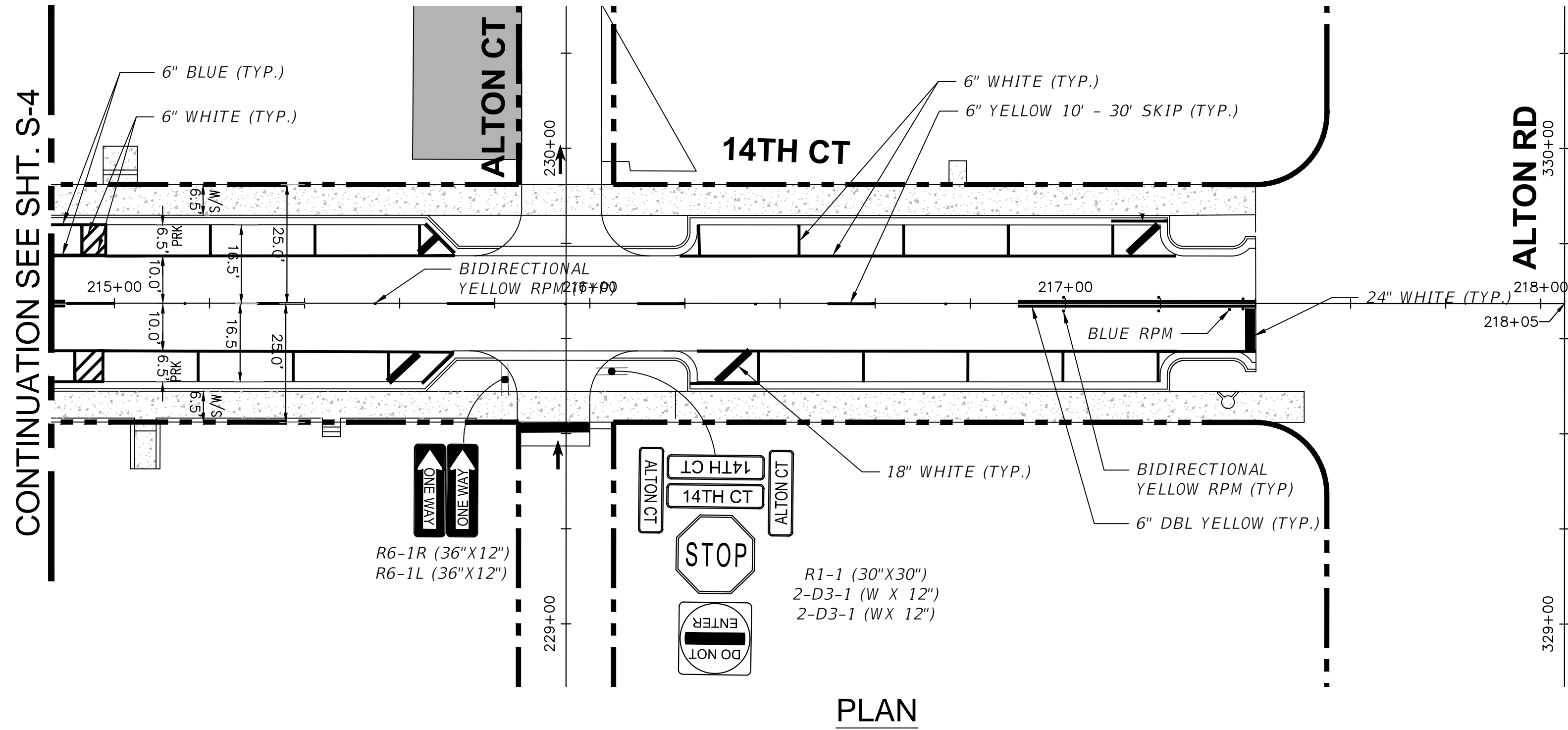
PLAN



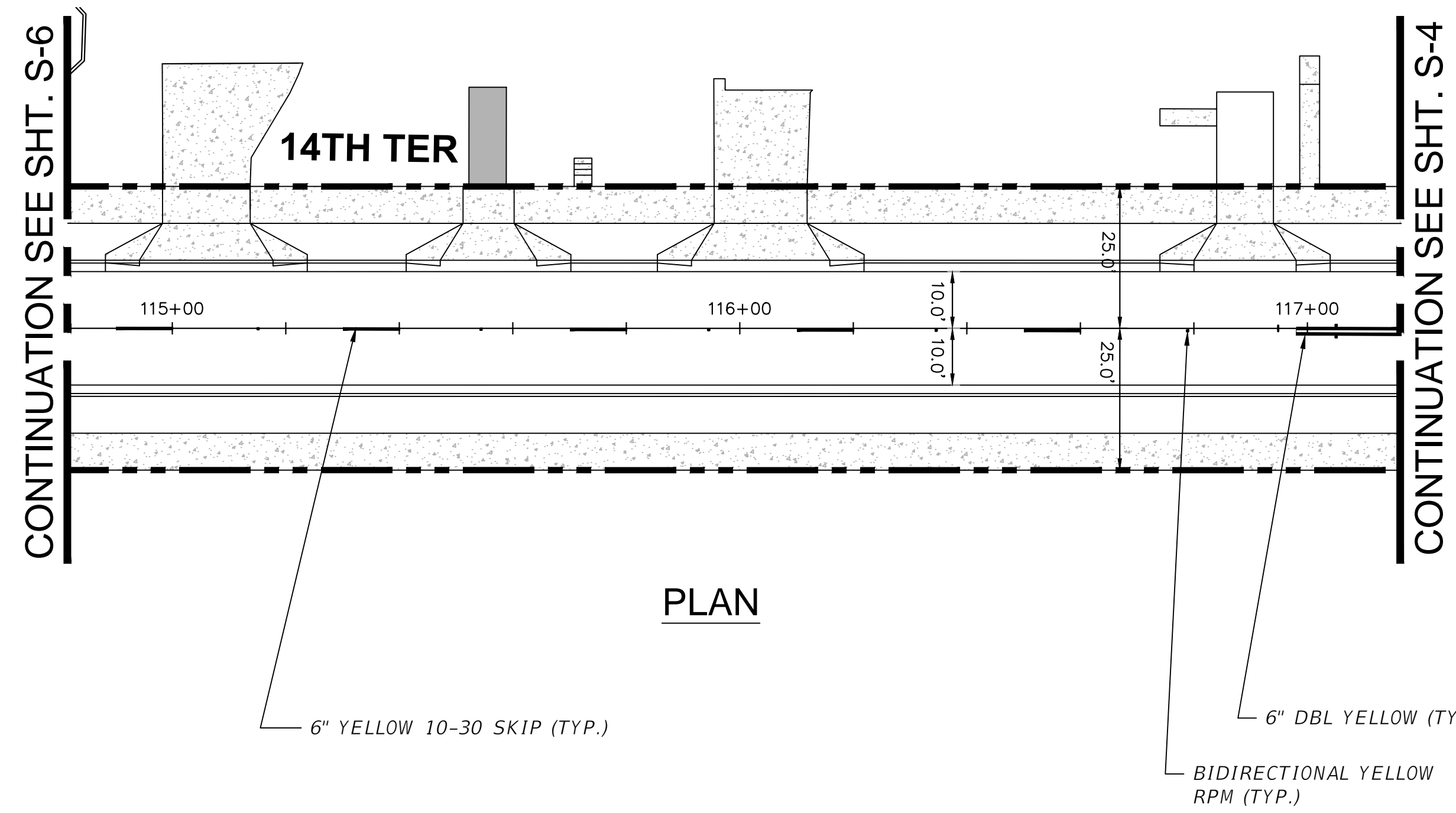
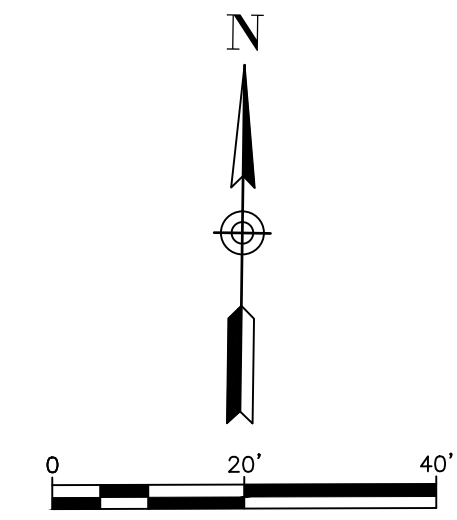
PLAN

PERMIT SET

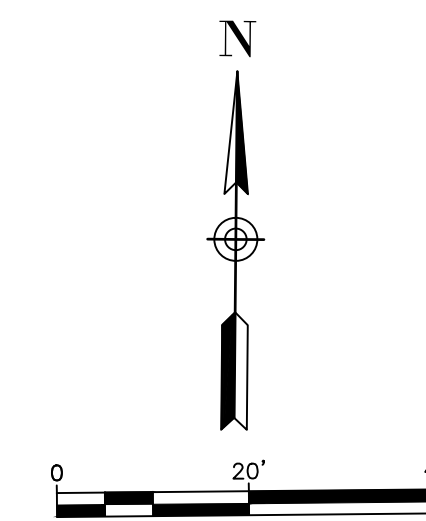
S-8



PLAN



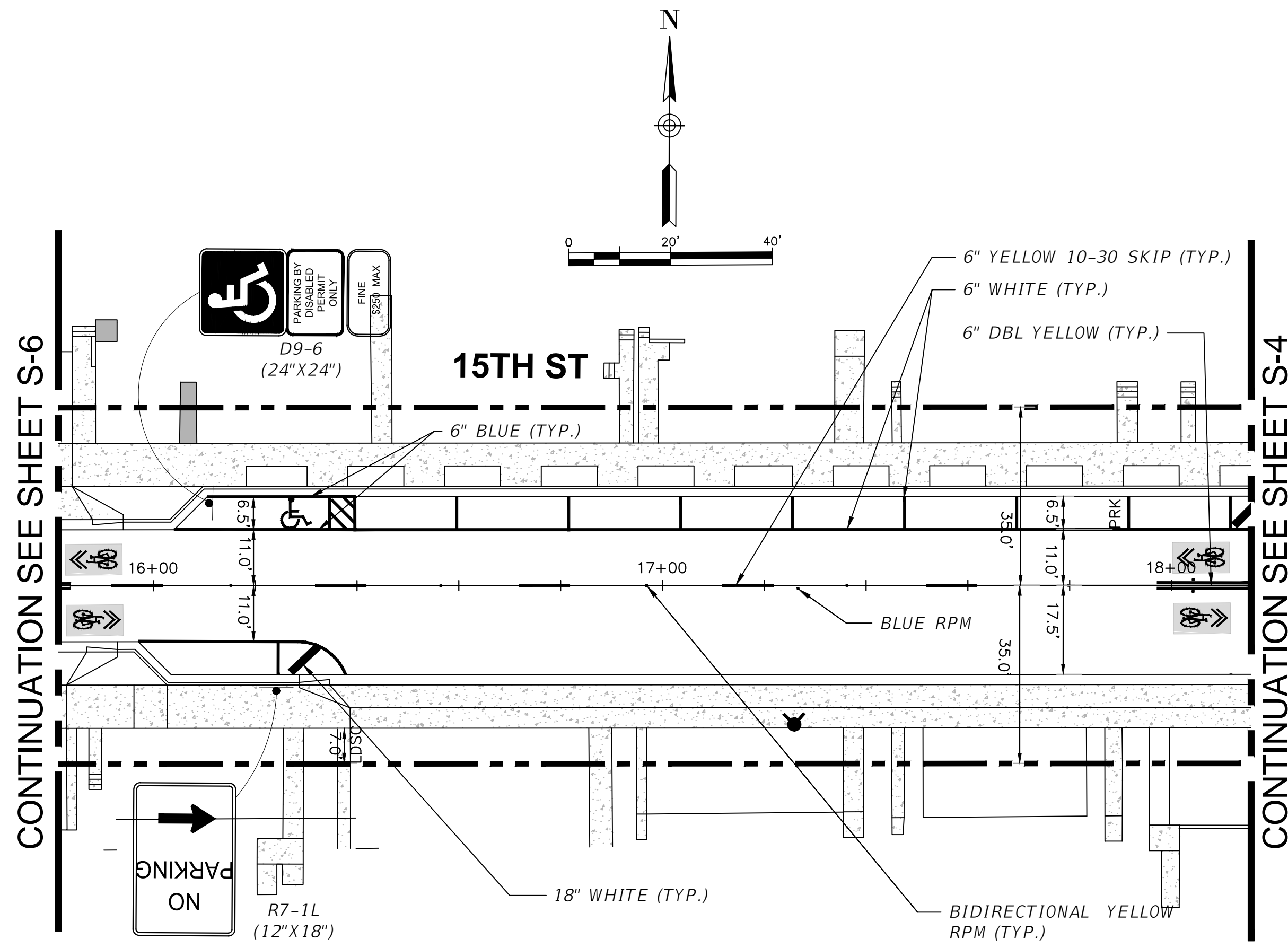
PLAN



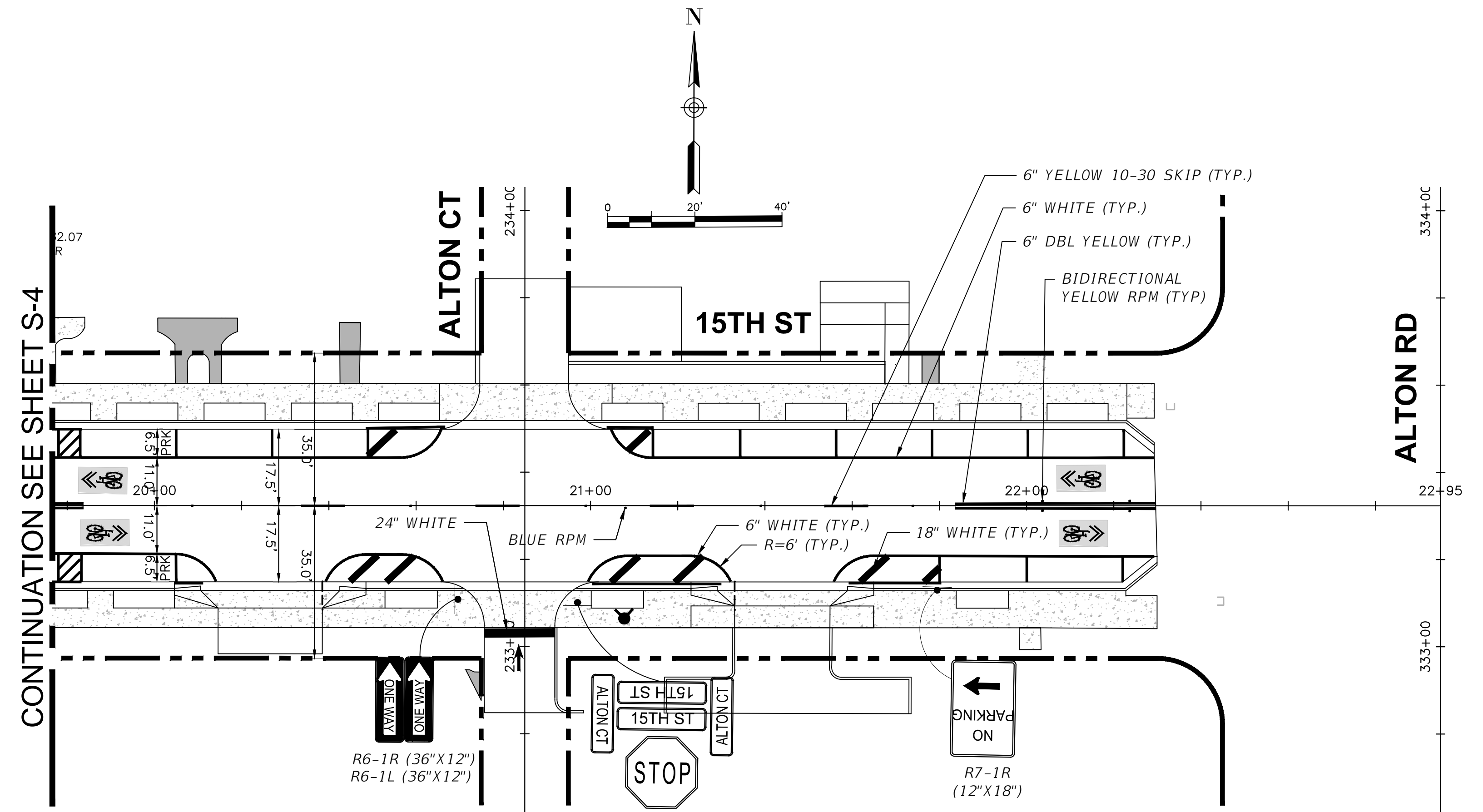
PERMIT SET

S-9

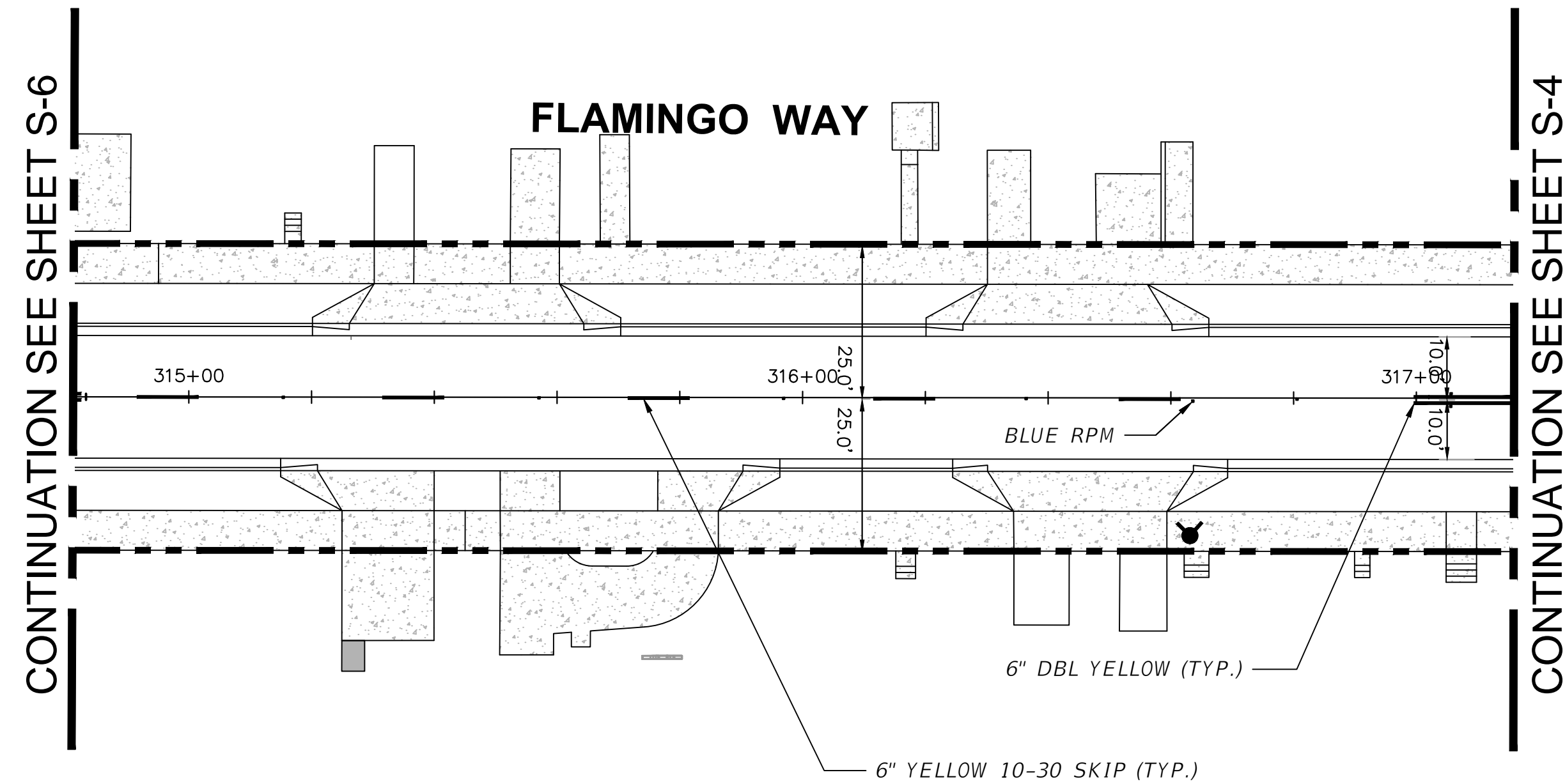
NO.	DATE	REVISION	APP'D. BY
	07/15/21	REVISED SET	
	09/30/19	PERMIT SET	
A	07/24/19	60% DESIGN SUBMITTAL	



PLAN



PLAN



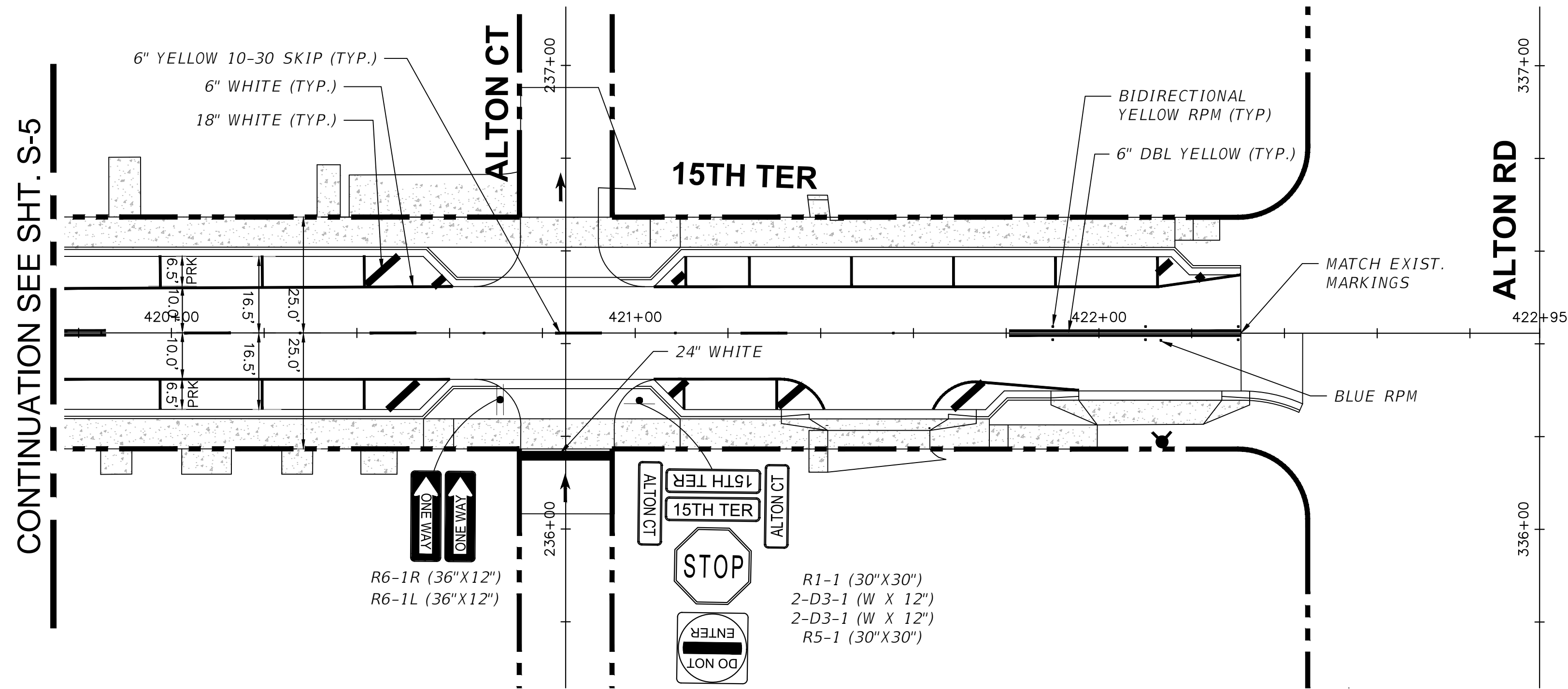
PLAN

PERMIT SET

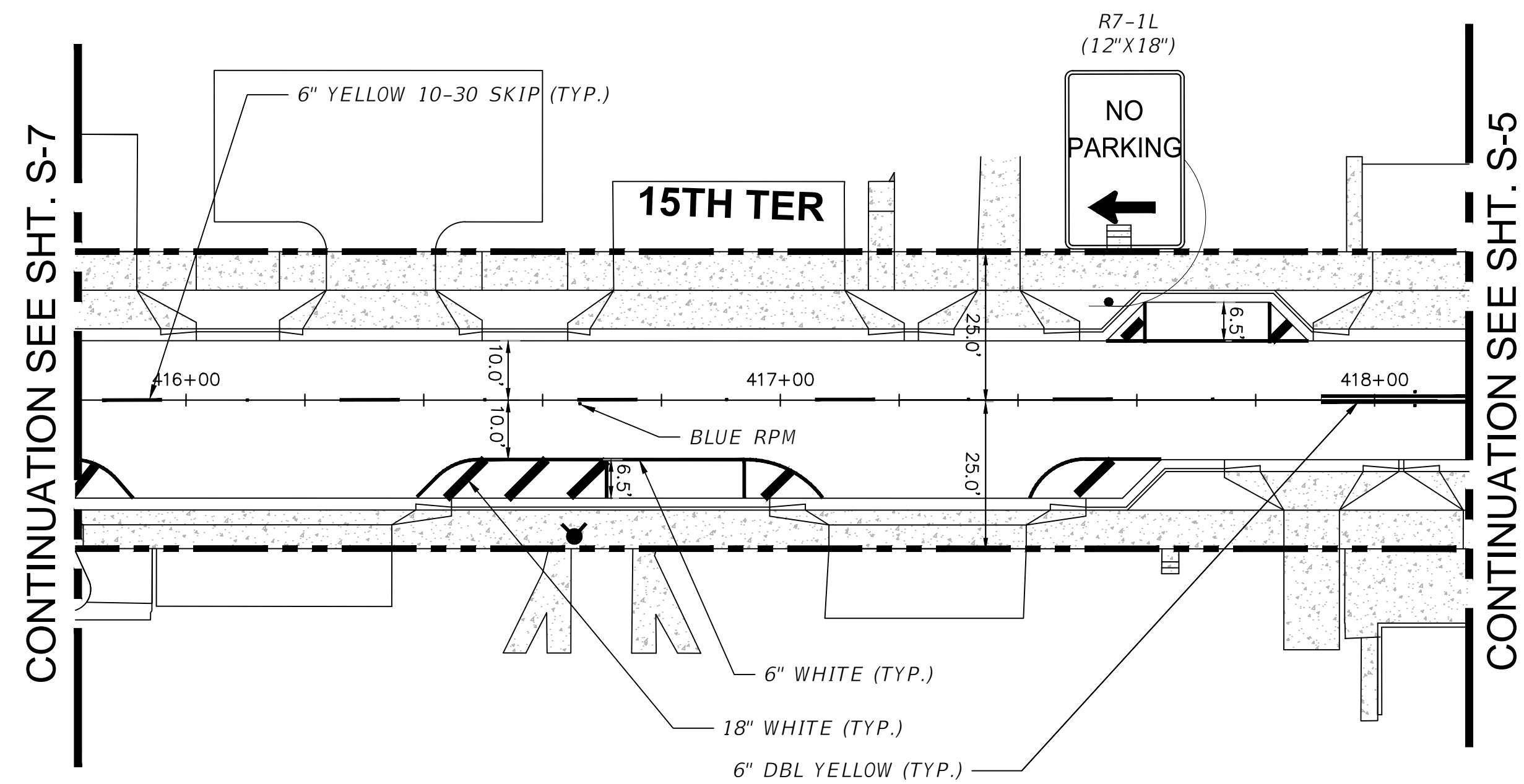
S-10

NO.	DATE	REVISION
07/15/21		REVISED SET
09/30/19		PERMIT SET
07/24/19		60% DESIGN SUBMITTAL
		REVISION

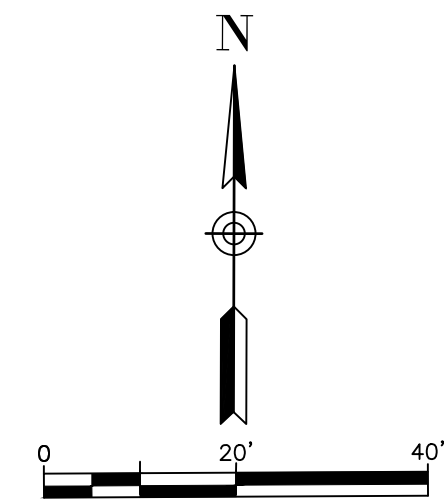
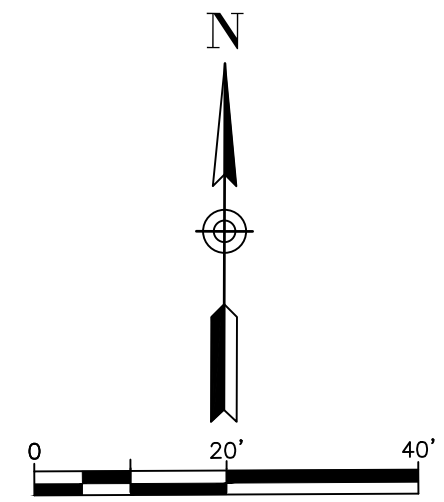
File Name: PLANSPO2.DWG
Survey Reference:
Field Book: _____ Page: _____ Work Order: 2016-091-KB
Date: _____ Sheet: S-10 Drawing: PLANSPO2



PLAN

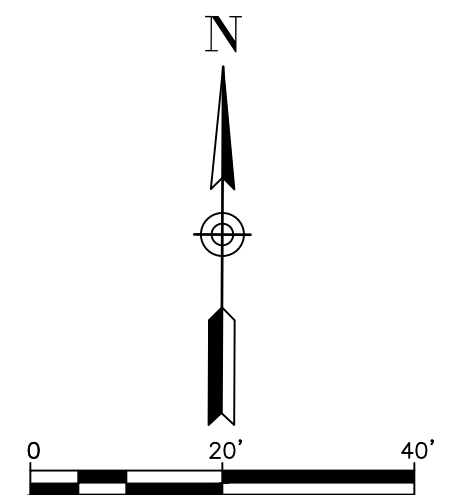
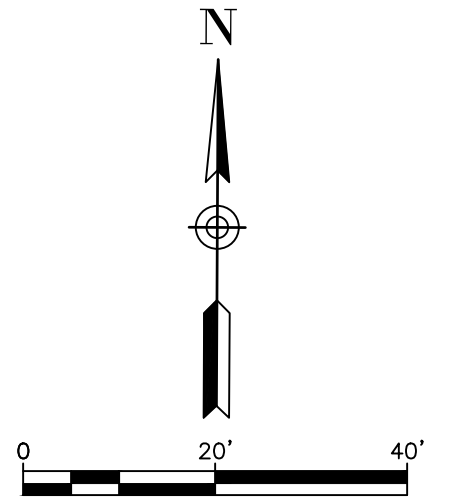
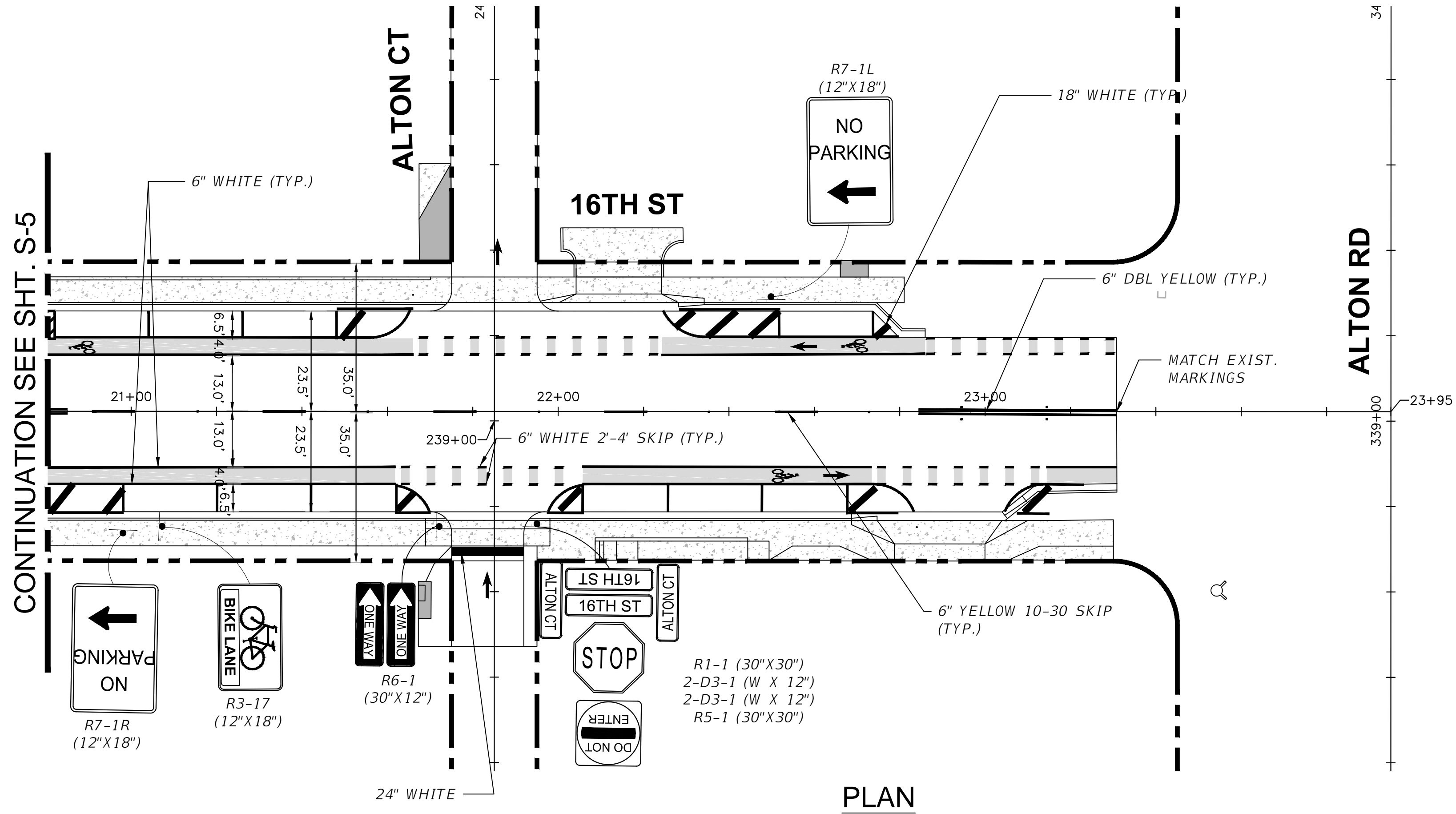
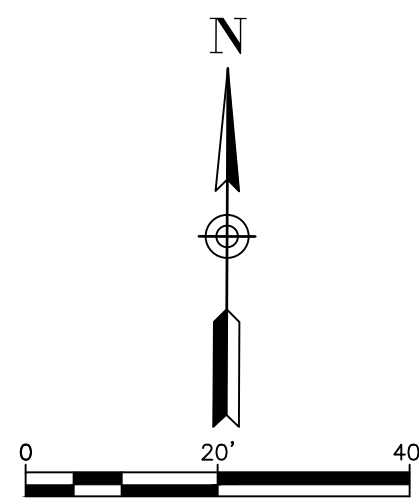


PLAN

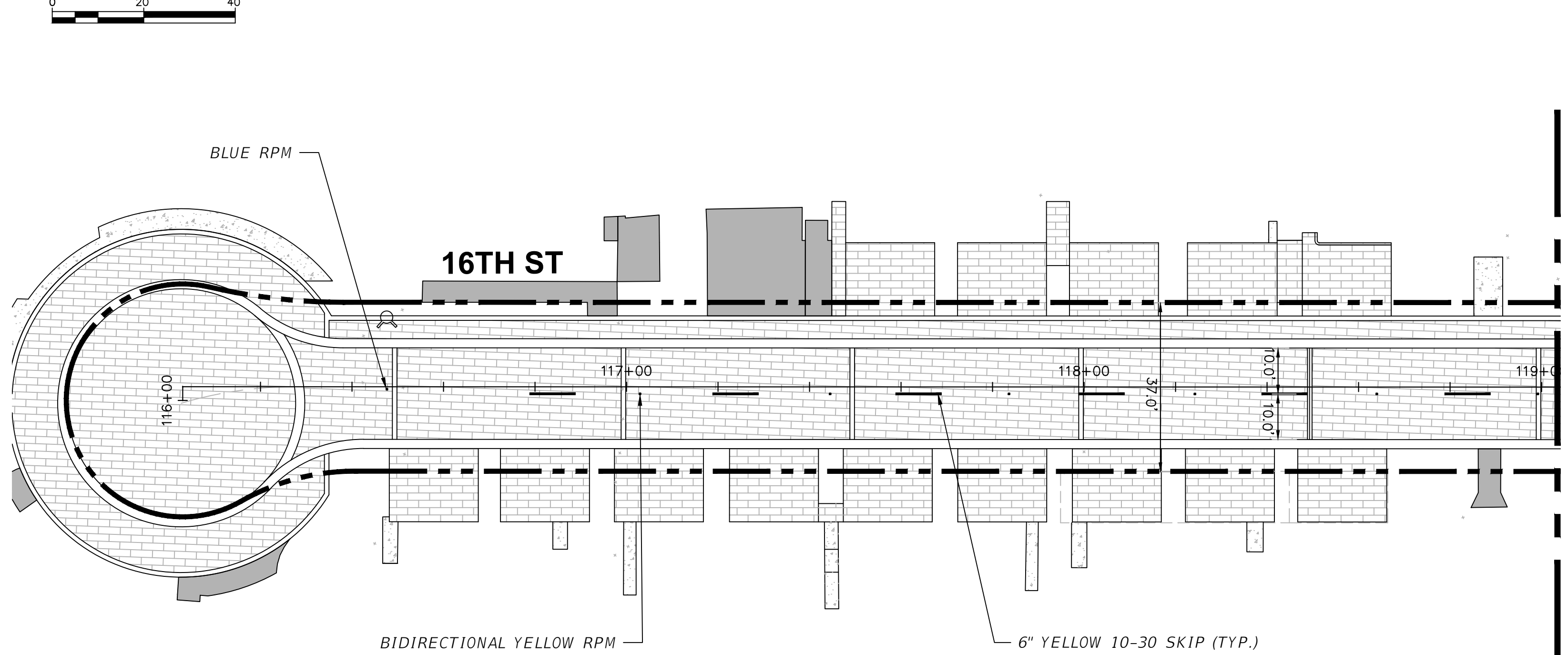


PERMIT SET

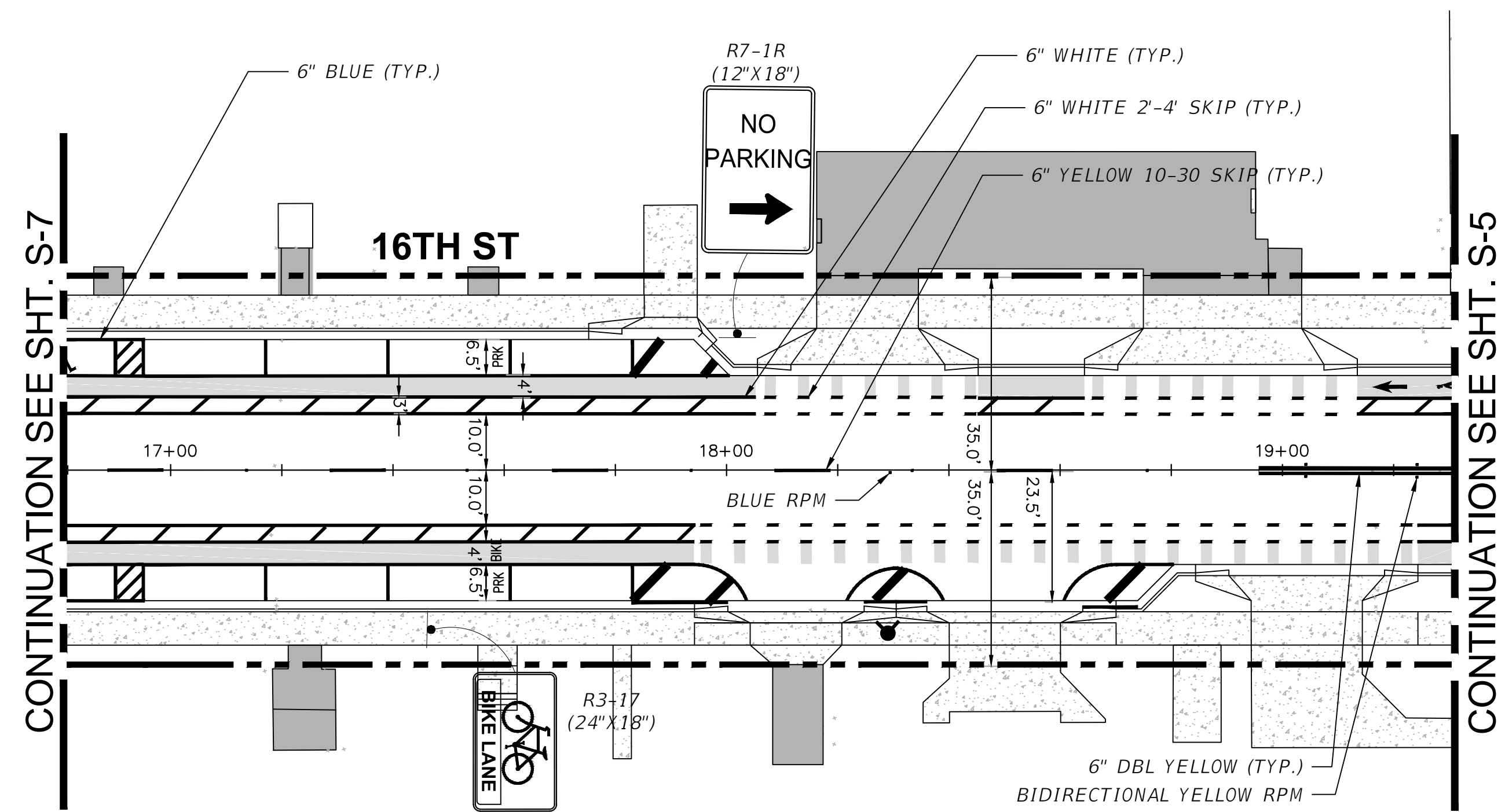
NO.	DATE	REVISION	APP'D. BY



PLAN



PLAN

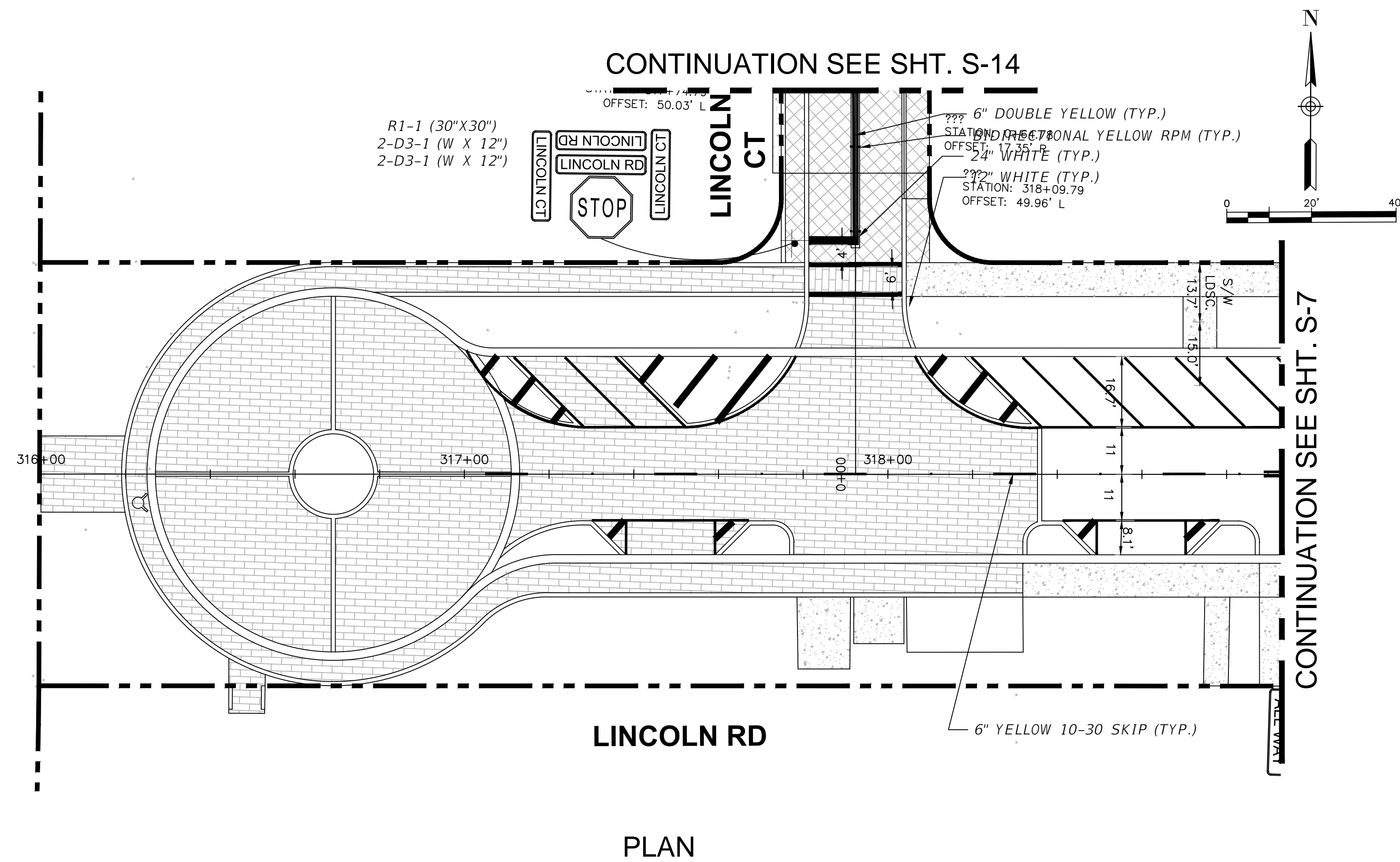


PLAN

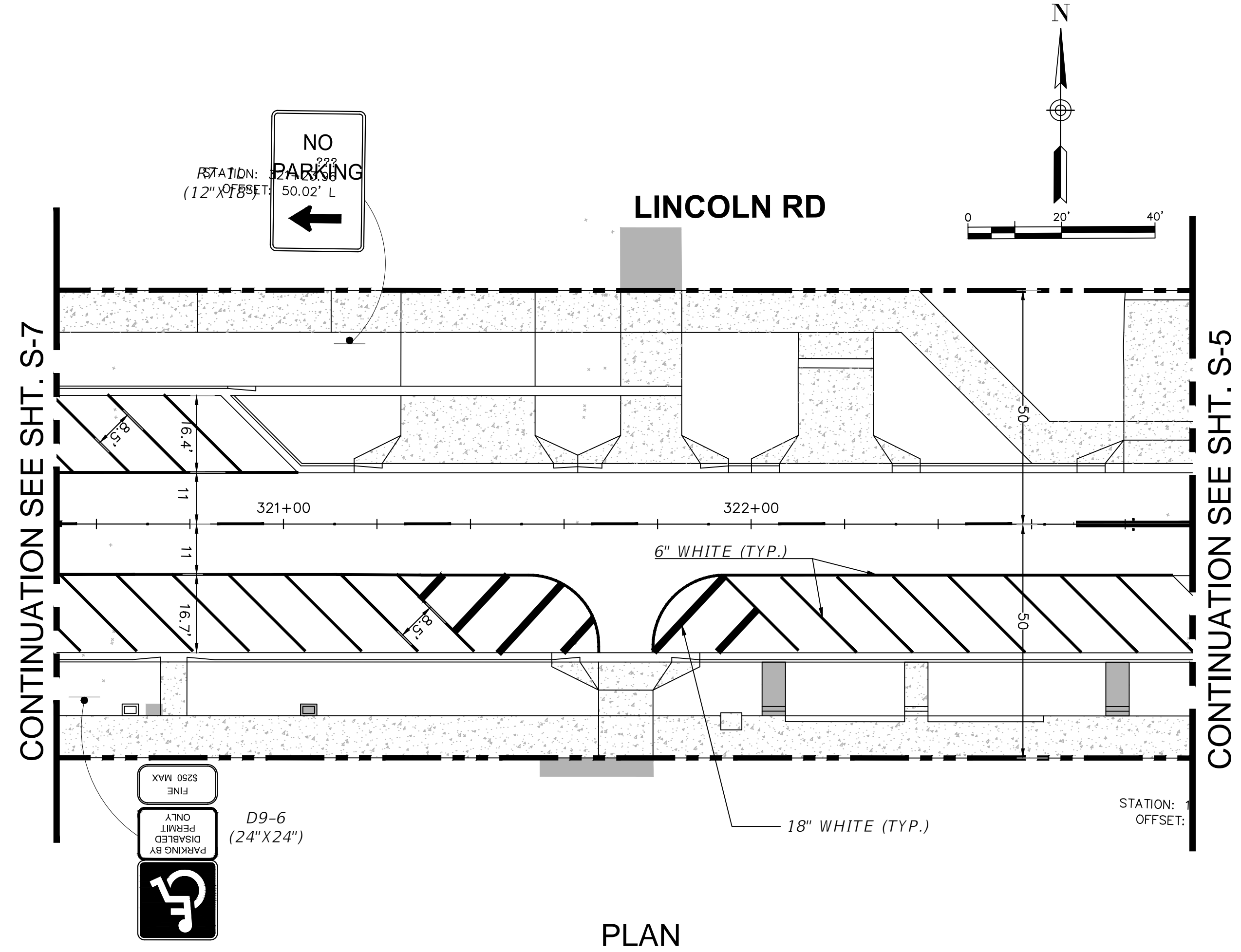
PERMIT SET

S-12

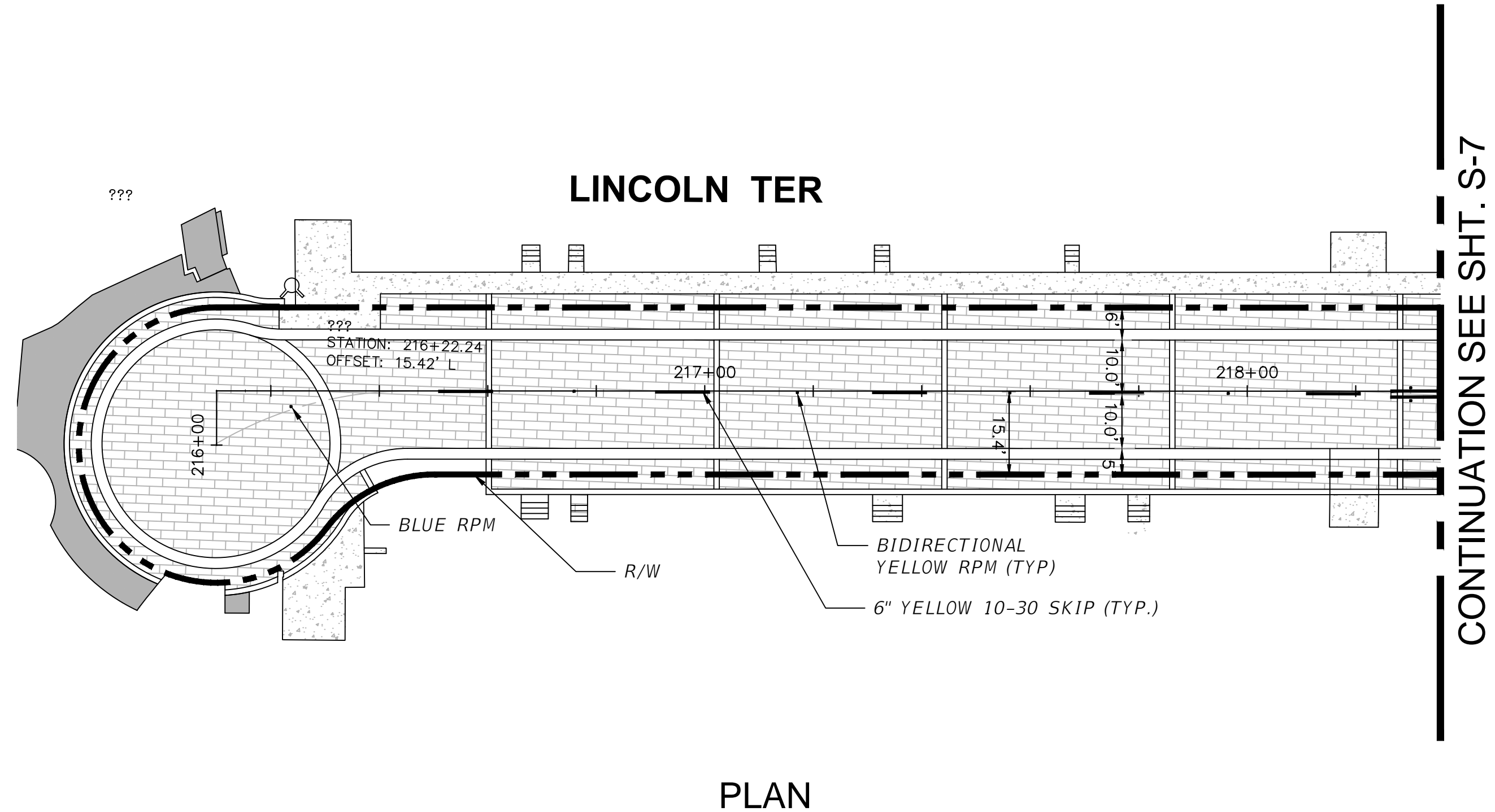
NO.	DATE	REVISION	APP'D. BY
	07/15/21	REVISED SET	
	09/30/19	PERMIT SET	
A	07/24/19	60% DESIGN SUBMITTAL	



PLAN



PLAN



PLAN

PERMIT SET S-13

MIAMI BEACH
PUBLIC WORKS DEPARTMENT
1700 CONVENTION CENTER DRIVE, MIAMI BEACH, FL 33139

NEIGHBORHOOD: **2016 - 091-KB WEST AVE PHASE II IMPROVEMENTS**
NORTH OF 14TH STREET
TITLE: **SIGNING AND PAVEMENT MARKING PLAN**

CWI
Civil Works, Inc.
Consulting Engineers CA 07528
8491 N.W. 17th Street, Suite 108
Doral, FL 33126 (305)591-4323

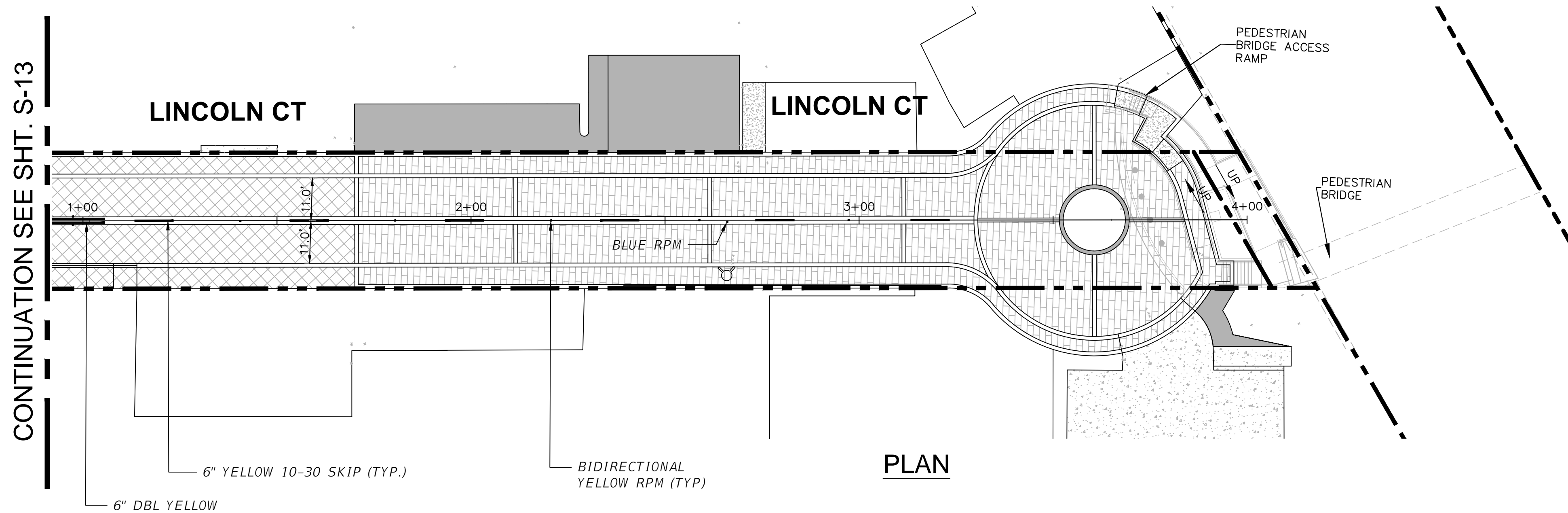
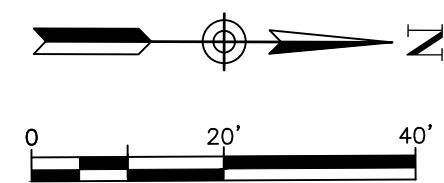
CITY MANAGER: ALINA T. HUDAK
DIRECTOR: ERIC T. CARPENTER
CITY ENGINEER: NELSON PEREZ-JACOME

ENG. OF RECORD: LB
DESIGN ENGINEER: AA
DRAWN BY: ND
CHECKER: AA
SCALE: AS NOTED

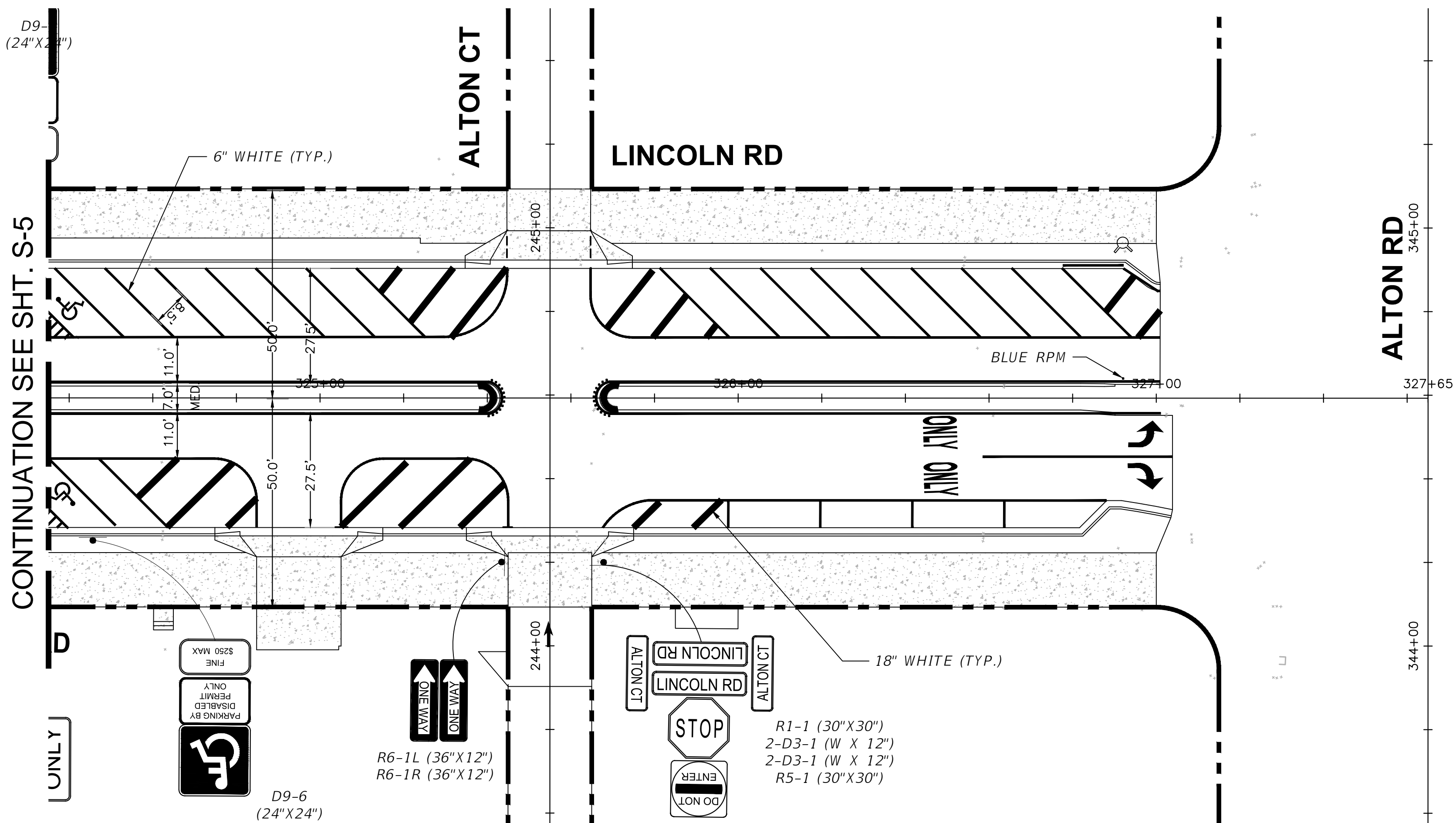
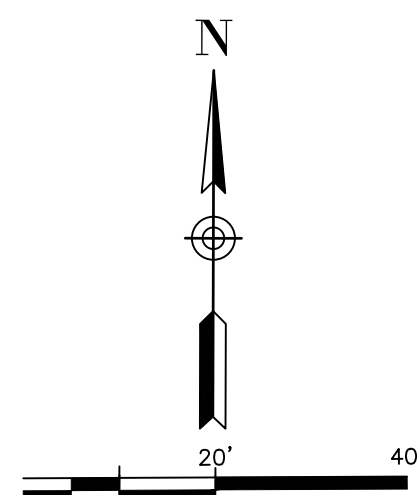
ENGINEER OF RECORD:
LINDA M. BELL, P.E.
FL REG No. 38542

NO.	DATE	REVISION	APP'D. BY
	07/15/21	REVISED SET	
	09/30/19	PERMIT SET	
A	07/24/19	60% DESIGN SUBMITTAL	

File Name: PLANS\02.DWG
Survey Reference:
Field Book: _____ Page: _____ Work Order: 2016-091-KB
Date: _____ Sheet: S-13 Drawing: PLANS\02



PLAN

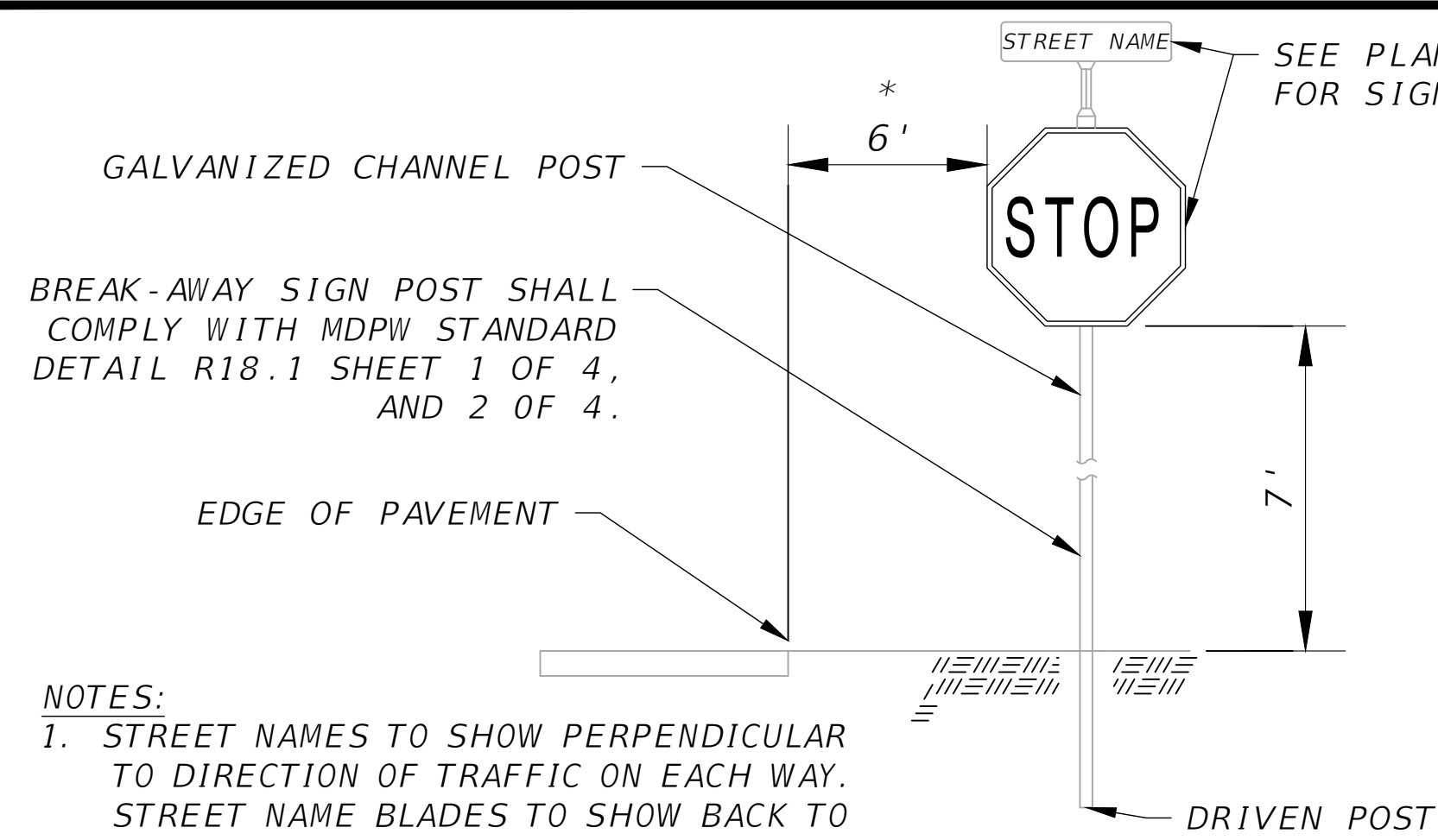


PLAN

PERMIT SET

S-14

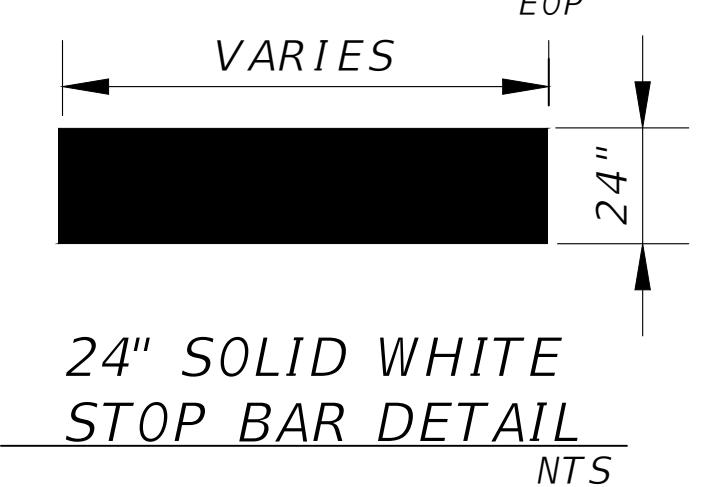
NO.	DATE	REVISION	APP'D. BY
	07/15/21	REVISED SET	
	09/30/19	PERMIT SET	
A	07/24/19	60% DESIGN SUBMITTAL	



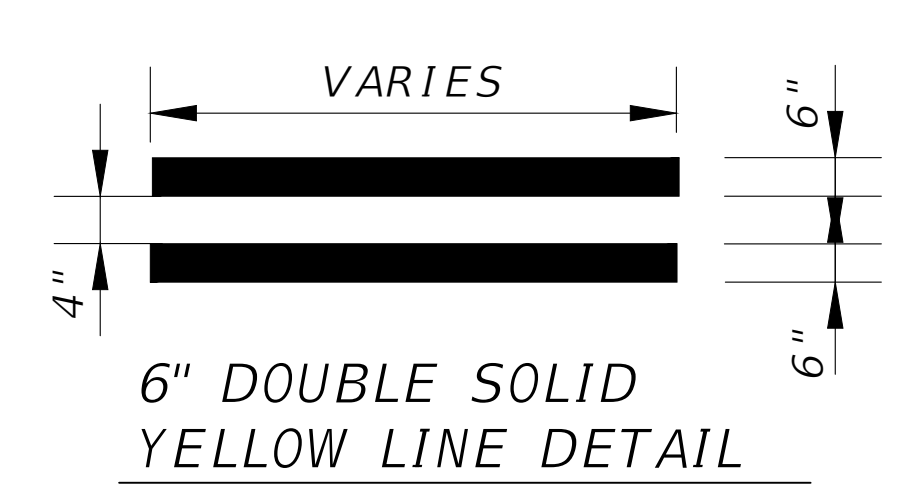
- NOTES:**
- STREET NAMES TO SHOW PERPENDICULAR TO DIRECTION OF TRAFFIC ON EACH WAY. STREET NAME BLADES TO SHOW BACK TO BACK ON BOTH SIDES OF THE SIGN POST.
 - CONTRACTOR SHALL SUBMIT SHOP DRAWINGS FOR STREET NAME SIGNS FOR APPROVAL PRIOR TO ORDERING.
 - STOP SIGNS PLACED WITHIN ALTON ROAD SHALL BE PER FDOT STANDARDS & SPECIFICATIONS

* IF STREET HAS CURB, THEN 2' FROM FACE OF CURB.

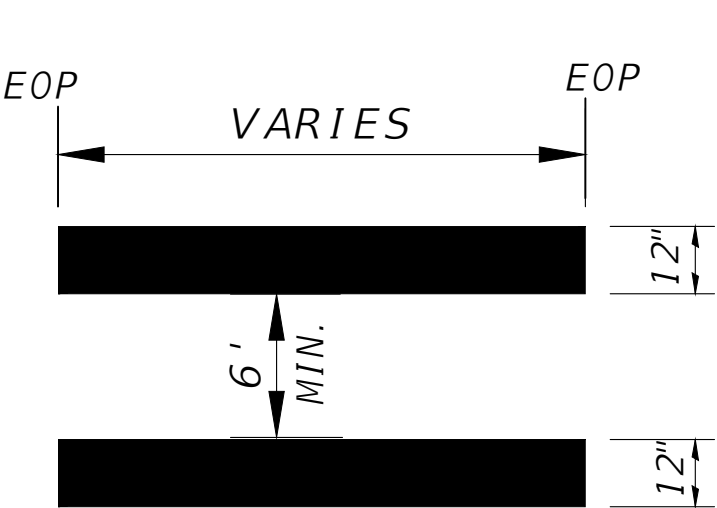
TYPICAL SIGN DETAIL
NTS



NOTE:
STOP BAR TO BE THERMOPLASTIC



NOTE:
YELLOW/WHITE STRIPES TO BE THERMOPLASTIC



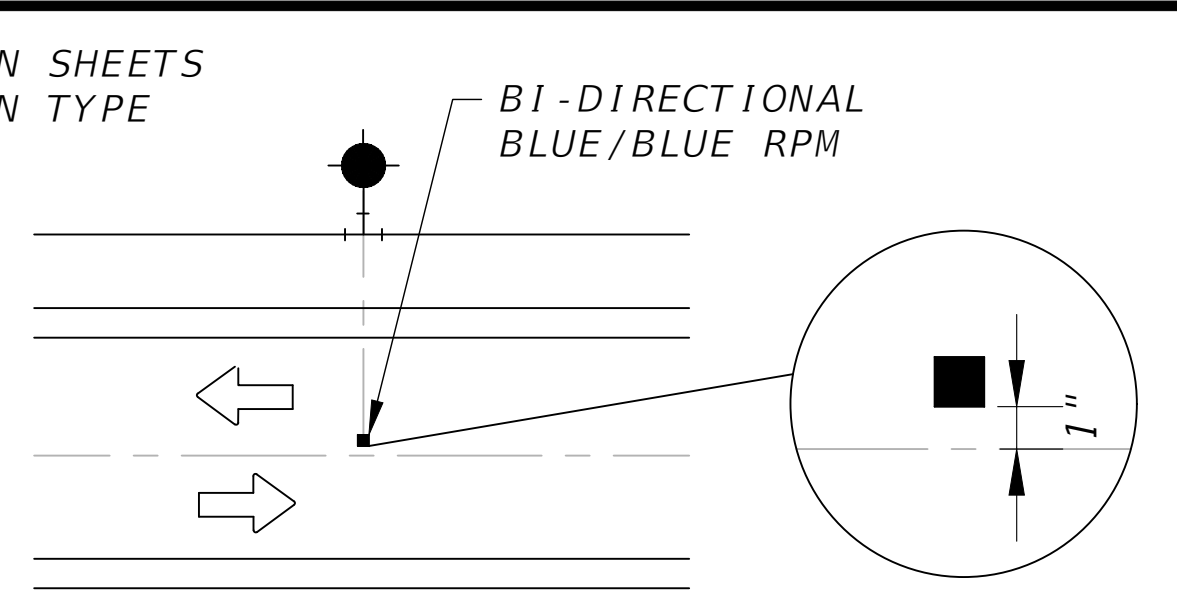
12\"/>

NOTE:
CROSSWALK STRIPES TO BE THERMOPLASTIC



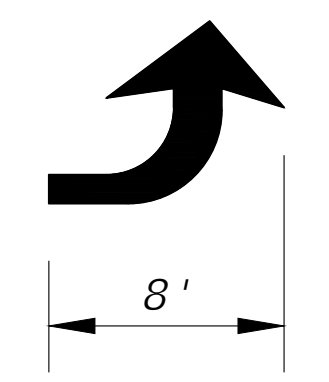
18\"/>

NOTE:
SINGLE SOLID LINE TO BE THERMOPLASTIC



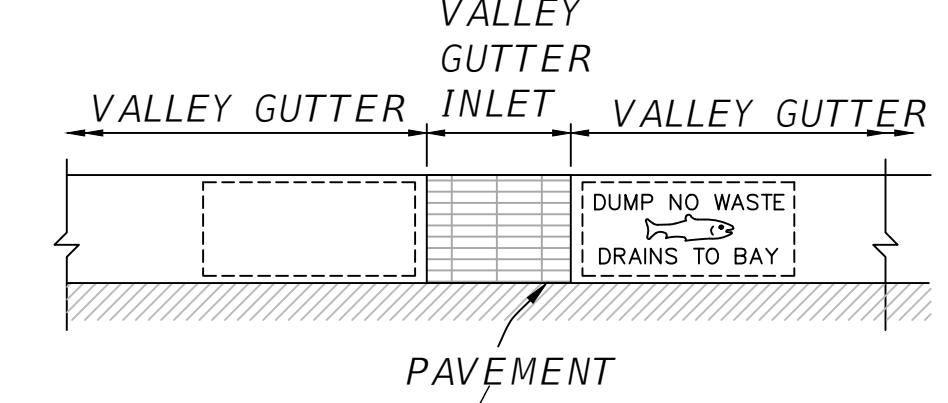
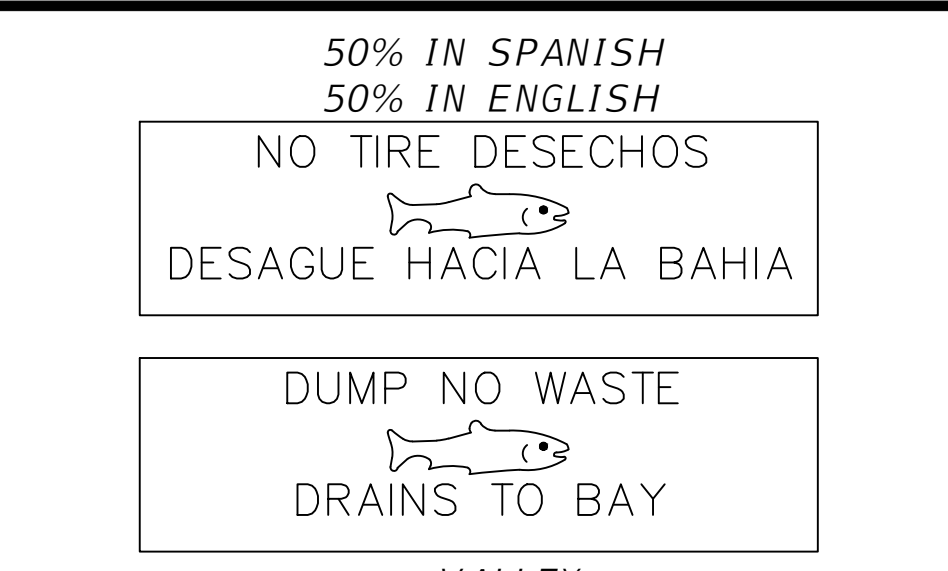
NOTE:
FIRE HYDRANT'S BI-DIRECTIONAL BLUE/BLUE RPM LOCATED PER FDOT INDEX: 706-001.

FIRE HYDRANT RPM DETAIL
NTS



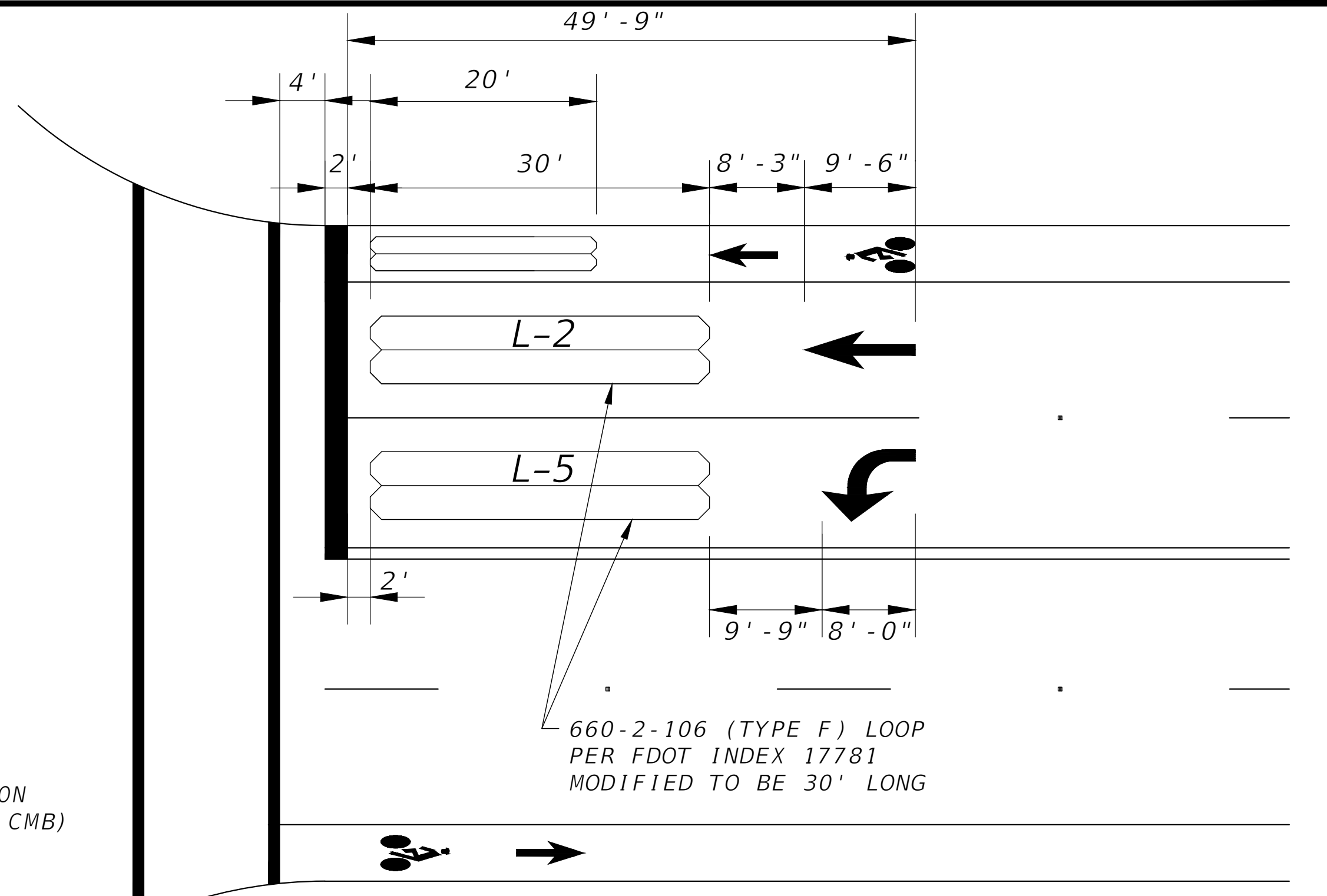
SOLID WHITE TURN ARROW DETAIL
NTS

- NOTES:**
- SEE FDOT INDEX 17346 FOR PAVEMENT ARROW DETAILS.
 - SOLID WHITE ARROW TO BE THERMOPLASTIC
 - RIGHT TURN ARROW TO BE REVERSED



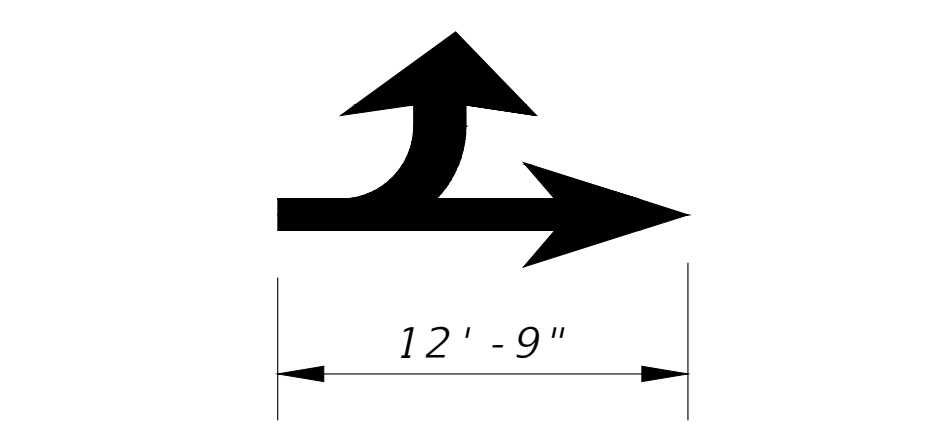
- NOTES:**
- ALL LETTERS ARE TO BE 2" IN HEIGHT.
 - STENCIL TO BE PAINTED WITH BLACK PAVEMENT PAINT.
 - STENCIL TO BE AT EACH STORM WATER INLET ON EITHER SIDE. (PLACEMENT ON VALLEY GUTTER TO BE DETERMINED BY CMB)

NO DUMPING STENCILS
NTS



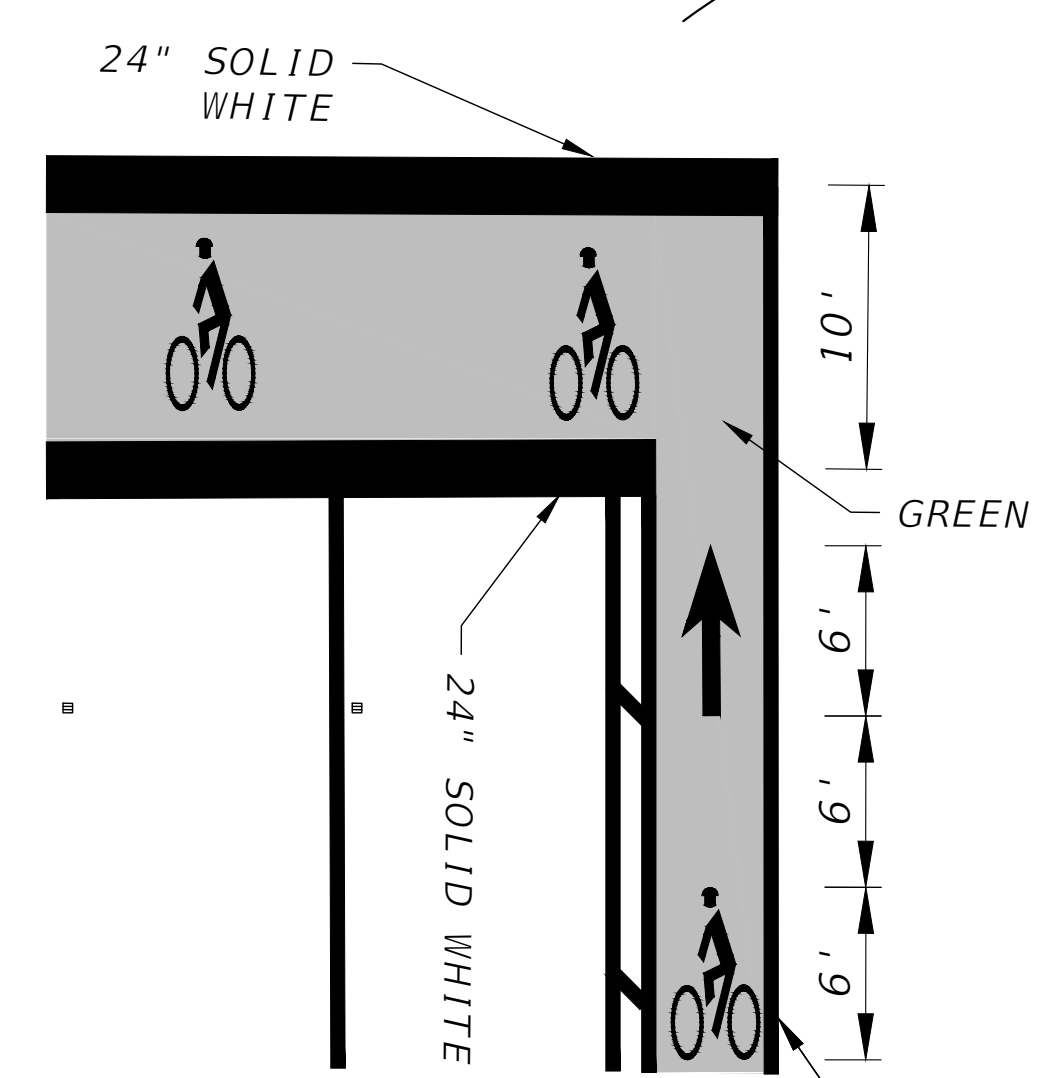
LOCATION OF PAVEMENT ARROW, STOP BAR AND LOOPS AT SIGNALIZED INTERSECTIONS
NTS

(NOTE: PAVEMENT ARROWS SHALL NOT OVERLAP LOOPS)

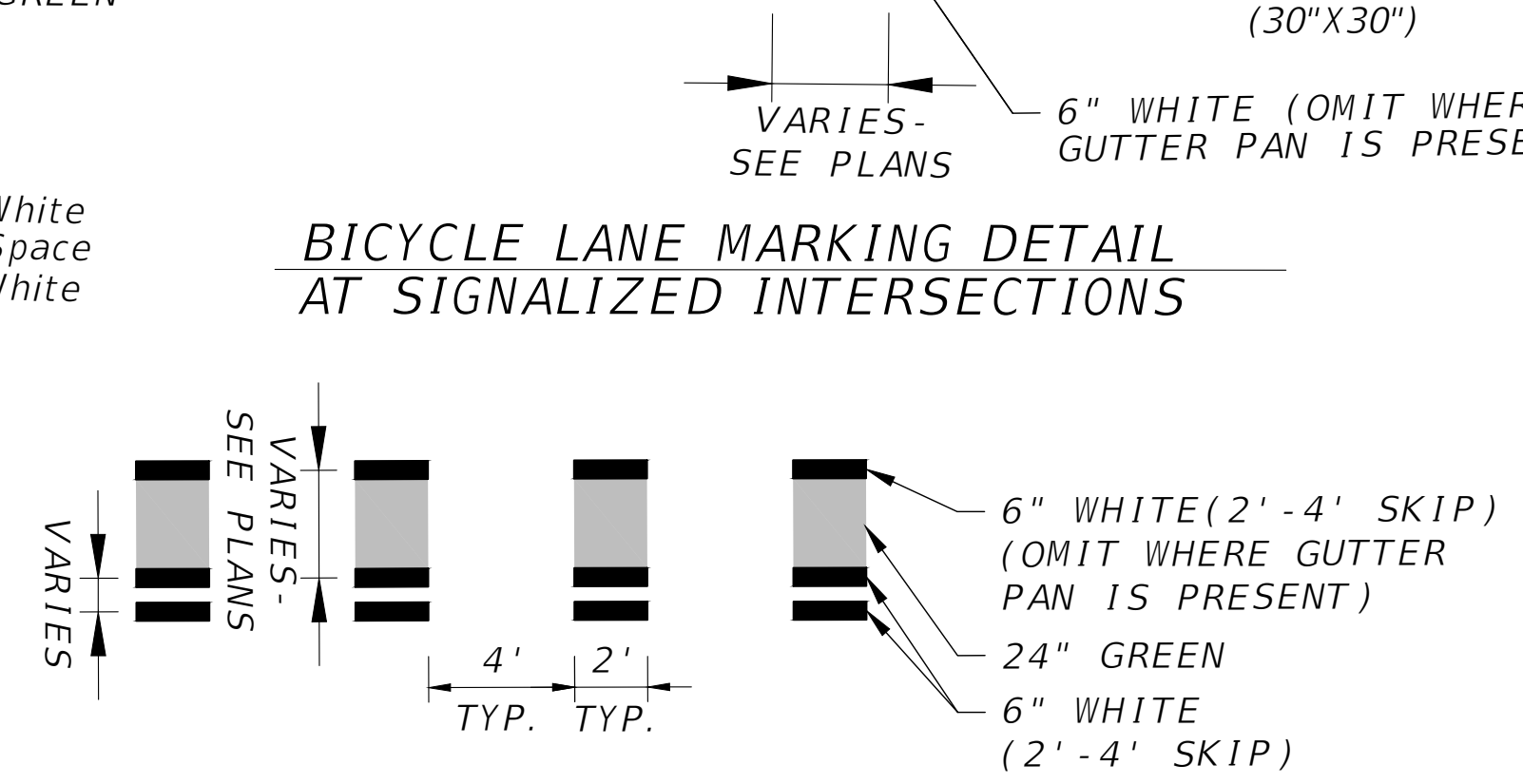


SOLID WHITE STRAIGHT / TURN ARROW COMBO-DETAIL
NTS

- NOTES:**
- SEE FDOT INDEX 17346 FOR PAVEMENT ARROW DETAILS.
 - SOLID WHITE ARROW TO BE THERMOPLASTIC
 - RIGHT TURN ARROW TO BE REVERSED



BICYCLE LANE MARKING DETAIL AT SIGNALIZED INTERSECTIONS
NTS



BICYCLE CONFLICT AREA MARKING DETAIL
NTS

PERMIT SET S-15

Z:\Server7\Projects\17102 - West Ave North Working Directory\SPDTP02.dwg