

**DESIGN REVIEW BOARD
City of Miami Beach, Florida**

MEETING DATE: September 10, 2021

PROPERTY/FOLIO: **1420 Bay Road 02-3233-007-0030**
1508 Bay Road 02-3233-007-0032

FILE NO: DRB21-0645

IN RE: An application for Design Review Approval for the construction of a new residential tower and to add as a sixth phase to an approved five-phased development project (aka DRB17-0216, DRB17-0160, DRB20-0577).

LEGAL: See attached 'Exhibit A'

APPLICANTS: MCZ/Centrum Flamingo II, LLC and MCZ/Centrum Flamingo III, LLC

ORDER

The City of Miami Beach Design Review Board makes the following FINDINGS OF FACT, based upon the evidence, information, testimony and materials presented at the public hearing and which are part of the record for this matter:

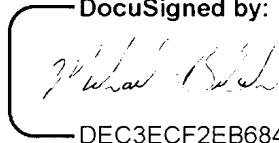
Based on the plans and documents submitted with the application, testimony and information provided by the applicant, and the reasons set forth at the September 10, 2021 Design Review Board meeting, the project as submitted is inconsistent with the Design Review Criteria in Section 118-251 of the Miami Beach City Code.

IT IS HEREBY ORDERED, based upon the foregoing findings of fact, and the evidence, information, testimony and materials presented at the public hearing, which are part of the record for this matter, that the Application is **DENIED** for the above-referenced project.

Dated 9/28/2021 | 3:15 PM EDT.


DESIGN REVIEW BOARD
THE CITY OF MIAMI BEACH, FLORIDA

DocuSigned by:



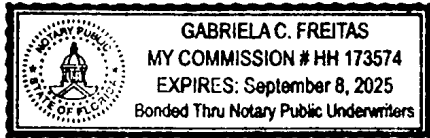
BY: DEC3ECF2EB68404...

Michael Belush, AICP
Chief of Planning and Zoning
For Chairman



STATE OF FLORIDA)
)SS
COUNTY OF MIAMI-DADE)

The foregoing instrument was acknowledged before me this 28th day of September 2021 by Michael Belush, Chief of Planning and Zoning of the City of Miami Beach, Florida, a Florida Municipal Corporation, on behalf of the Corporation. He is personally known to me.



Notary: *[Signature]*
Print Name Gabriela C. Freitas
Notary Public, State of Florida
My Commission Expires: 09-08-25
Commission Number: HH173574

{NOTARIAL SEAL}

DocuSigned by: *[Signature]* (9/28/2021 | 3:11 PM EDT)
Approved As To Form: _____
City Attorney's Office: _____

8D8CB88CCAB8460...
Filed with the Clerk of the Design Review Board: *[Signature]* (9/29/21)

DS

EXHIBIT 'A'**PARCEL I:**

Lot 7 and the South 1.00 feet of Lot 6, in Block 43, of ALTON BEACH BAYFRONT SUBDIVISION, according to the plat thereof, as recorded in Plat Book 4, at Page 125, of the Public Records of Dade County, Florida.

PARCEL II:

Lot 6, less the South 1.0 feet, in Block 43, of ALTON BEACH BAYFRONT SUBDIVISION, according to the plat thereof, as recorded in Plat Book 4, at Page 125, of the Public Records of Dade County, Florida.

Parcel III:

Together with any and all right, title and interest of the insured as a lessee under that certain Sovereignty Submerged Land Lease No. 130004286 by and between The Board of Trustees of the Internal Improvement Trust Fund of the State of Florida, as Lessor, and Morton Towers Apartments, a Florida general partnership, as Lessee, filed August 20, 1990, at Official Records Book 14671, at Page 573, as modified and renewed by Sovereignty Submerged Land Lease Renewal No. 130004286 by and between The Board of Trustees of the Internal Improvement Trust Fund of the State of Florida, as Lessor, and Morton Towers Apartments, a Florida general partnership, as Lessee, filed June 14, 1994, at Official Records Book 16401, at Page 2756, of the Public Records of Dade County, Florida; as further modified by Modified Sovereignty Submerged Land Lease No. 130004286 by and between the Board of Trustees of the Internal Improvement Fund of the State of Florida, as Lessor and Morton Towers Apartments, L.P., a Delaware limited partnership, as Lessee, filed September 19, 1997 in Official Records Book 17797, at Page 4825, which Lease demises the following described property:

ALSO DESCRIBED AS FOLLOWS:

ALSO MARINA AREA "A", a parcel of land in Biscayne Bay contiguous to the Westerly line of parcel 1 of the above described property and described as follows:


Commence (P.O.C.) at the Southeasterly corner of Lot 7 referenced above, said Southeasterly corner of Lot 7 being the Northwest corner of Bay Road and 14th Street in the City of Miami Beach, Florida; thence run N 1°33'30" W along the Westerly line of Bay Road, along the Easterly line of said Lot 7, a distance of 780.91 feet; thence run S 48°37'57" W across Lot 7, a distance of 678.89 feet to a point on the Westerly face of a concrete bulkhead cap on the Westerly line of Lot 7 on the Easterly shore of Biscayne Bay, said point being the POINT OF BEGINNING (P.O.B.) of Marina Area "A"; thence run Northwesterly meandering the face of said bulkhead cap along the Easterly shore of Biscayne Bay, along the Westerly line of said Lot 7, a distance of 184.00 feet; thence run S 62°57'00" W in Biscayne Bay, a distance of 135.00 feet; thence run

S 27°03'00" E in Biscayne Bay, a distance of 184.00 feet; thence run N 62°57'00" E in Biscayne Bay a distance of 135.00 feet, more or less to the POINT OF BEGINNING (P.O.B.). Marina Area "A" contains 24,840 square feet more or less or 0.570 acres, more or less.

ALSO MARINA AREA "B", a parcel of land in Biscayne Bay contiguous to the Westerly line of parcel 1 of the above described property and described as follows:

Commence (P.O.C.) at the Southeasterly corner of Lot 7, referenced above, said Southeasterly corner also being the Northwesterly corner of Bay Road and 14th Street in the City of Miami Beach, Florida; thence run N 1°33'30" W along the Westerly line of Bay Road, along the Easterly line of Lot 7, a distance of 780.91 feet; thence run S 48°37'57" W across Lot 7, a distance of 678.89 feet to a point on the Westerly face of a concrete bulkhead cap on the Westerly line of said Lot 7 on the Easterly shore of Biscayne Bay; thence meandering the Westerly face of said bulkhead cap along the Westerly line of said Lot 7, run Southerly a

DS



distance of 96.60 feet to a POINT OF BEGINNING (P.O.B.) of Marina Area "B" described as follows; thence run S 57°46'30" W into Biscayne Bay, a distance of 135.00 feet to a point; thence run S 32°13'30" E in Biscayne Bay, a distance of 115.00 feet to a point, thence run N 57°46'30" E in Biscayne Bay, a distance of 135.00 feet, more or less to the face of the said concrete bulkhead cap on the westerly line of said Lot 7; thence meandering the Westerly face of said bulkhead cap along the Westerly line of said Lot 7, run Northerly, a distance of 115.00 feet, more or less to the POINT OF BEGINNING (P.O.B.) Marina Area "B" contains 15,525 square feet, more or less or 0.356 acres, more or less.

