












# MIAMI-DADE COUNTY Existing Network

## Routes by Weekday Midday Frequency

-  7.5 minutes or less / 8 buses per hour
-  10 minutes / 6 buses per hour
-  15 minutes / 4 buses per hour
-  20 minutes / 3 buses per hour
-  30 minutes / 2 buses per hour
-  40-60 minutes / 1 bus per hour

Overlapping MAX service based on buses per hour, actual frequencies may differ.

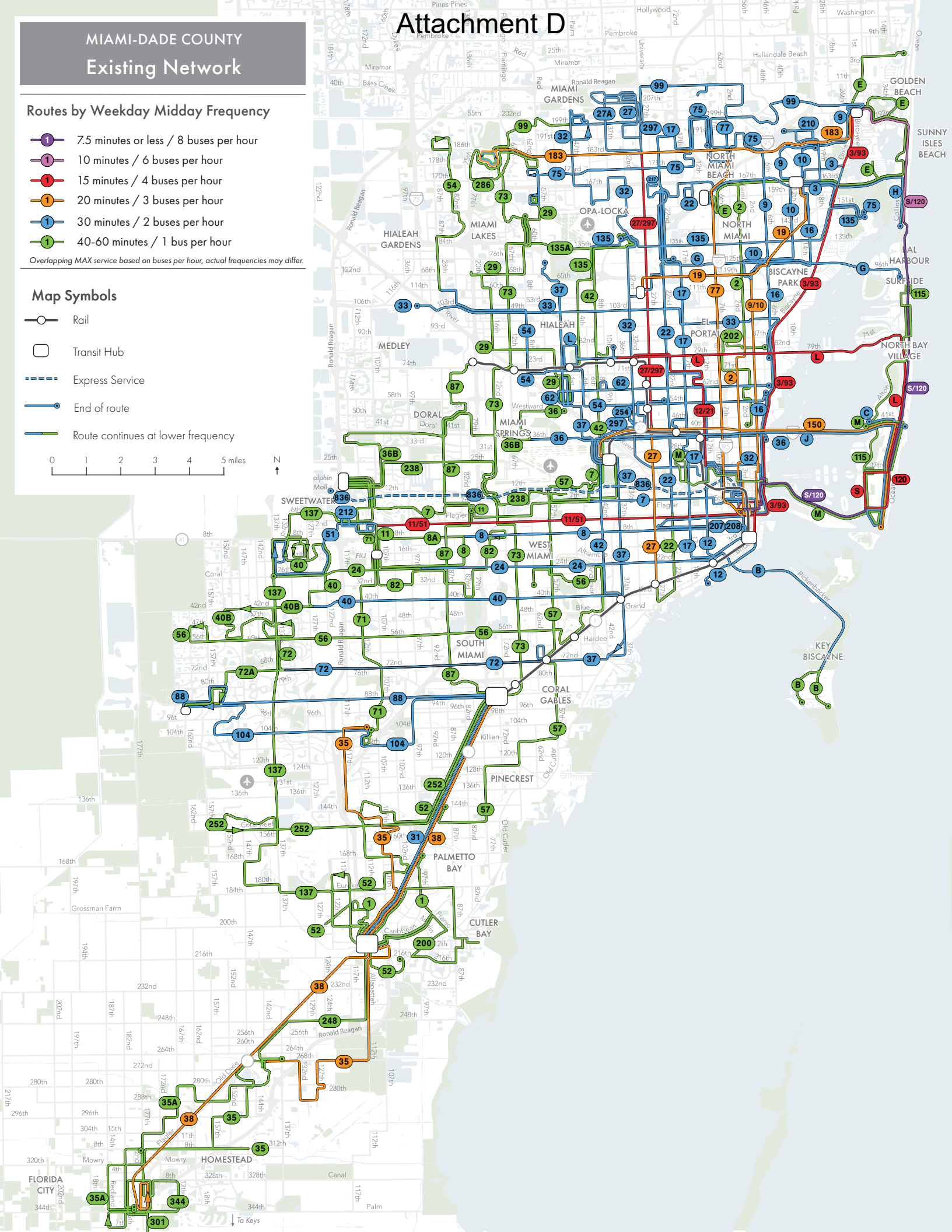
## Map Symbols

-  Rail
-  Transit Hub
-  Express Service
-  End of route
-  Route continues at lower frequency

0 1 2 3 4 5 miles



# Attachment D



# MIAMI-DADE COUNTY Draft Better Bus Network

## Routes by Weekday Midday Frequency

- 7.5 minutes or less / 8 buses per hour
- 10 minutes / 6 buses per hour
- 15 minutes / 4 buses per hour
- 20 minutes / 3 buses per hour
- 30 minutes / 2 buses per hour
- 40-60 minutes / 1 bus per hour

## Map Symbols

- Rail
- Transit Hub
- Express Service
- End of route
- Route continues at lower frequency

0 1 2 3 4 5 miles N

