


# Miami Beach Florida

April 16–19, 2018



# Miami Beach Florida

Stormwater Management and Climate Adaptation Review  
April 16–19, 2018



PIONEERED BY THE  
ROCKEFELLER FOUNDATION

100



CITIES

# About the Urban Land Institute

**THE URBAN LAND INSTITUTE** is a global, member-driven organization comprising more than 42,000 real estate and urban development professionals dedicated to advancing the Institute's mission of providing leadership in the responsible use of land and in creating and sustaining thriving communities worldwide.

ULI's interdisciplinary membership represents all aspects of the industry, including developers, property owners, investors, architects, urban planners, public officials, real estate brokers, appraisers, attorneys, engineers, financiers, and academics. Established in 1936, the Institute has a presence in the Americas, Europe, and Asia Pacific regions, with members in 76 countries.

The extraordinary impact that ULI makes on land use decision making is based on its members sharing expertise on

a variety of factors affecting the built environment, including urbanization, demographic and population changes, new economic drivers, technology advancements, and environmental concerns.

Peer-to-peer learning is achieved through the knowledge shared by members at thousands of convenings each year that reinforce ULI's position as a global authority on land use and real estate. In 2017 alone, more than 1,900 events were held in about 290 cities around the world.

Drawing on the work of its members, the Institute recognizes and shares best practices in urban design and development for the benefit of communities around the globe.

More information is available at [uli.org](http://uli.org). Follow ULI on Twitter, Facebook, LinkedIn, and Instagram.

Cover: Katharine Burgess/ULI.

© 2018 by the Urban Land Institute  
2001 L Street, NW  
Suite 200  
Washington, DC 20036-4948

All rights reserved. Reproduction or use of the whole or any part of the contents of this publication without written permission of the copyright holder is prohibited.

# About ULI Advisory Services

**THE GOAL OF THE ULI ADVISORY SERVICES** program is to bring the finest expertise in the real estate field to bear on complex land use planning and development projects, programs, and policies. Since 1947, this program has assembled well over 600 ULI-member teams to help sponsors find creative, practical solutions for issues such as downtown redevelopment, land management strategies, evaluation of development potential, growth management, community revitalization, brownfield redevelopment, military base reuse, provision of low-cost and affordable housing, and asset management strategies, among other matters. A wide variety of public, private, and nonprofit organizations have contracted for ULI's advisory services.

Each panel team is composed of highly qualified professionals who volunteer their time to ULI. They are chosen for their knowledge of the panel topic and screened to ensure their objectivity. ULI's interdisciplinary panel teams provide a holistic look at development problems. A respected ULI member who has previous panel experience chairs each panel.

The agenda for a three-day panel assignment is intensive. It includes an in-depth briefing day composed of a tour of the site, meetings with sponsor representatives, and interviews with 15 to 30 community representatives, followed by two days of formulating recommendations. Long nights of discussion precede the panel's conclusions. On the final day on site, the panel makes an oral presentation of its findings and conclusions to the sponsor. A written report is prepared and published.

Because the sponsoring entities are responsible for significant preparation before the panel's visit, including sending extensive briefing materials to each member and arranging for the panel to meet with key local community members and stakeholders in the project under consideration, participants in ULI's panel assignments are able to make accurate

assessments of a sponsor's issues and to provide recommendations in a compressed amount of time.

A major strength of the program is ULI's unique ability to draw on the knowledge and expertise of its members, including land developers and owners, public officials, academics, representatives of financial institutions, and others. In fulfillment of the mission of the Urban Land Institute, this Advisory Services panel report is intended to provide objective advice that will promote the responsible use of land to enhance the environment.

## **ULI Program Staff**

Paul Bernard  
*Executive Vice President, Advisory Services*

Thomas W. Eitler  
*Senior Vice President, Advisory Services*

Beth Silverman  
*Vice President, Advisory Services*

Paul Angelone  
*Director, Advisory Services*

Cali Slepín  
*Associate, Advisory Services*

James A. Mulligan  
*Senior Editor*

Laura Glassman, Publications Professionals LLC  
*Manuscript Editor*

Brandon Weil  
*Art Director*

Anne Morgan  
*Lead Graphic Designer*

Kurt Wisthuff, Arc Group Ltd  
*Graphic Designer*

Craig Chapman  
*Senior Director, Publishing Operations*

# Urban Resilience Panels

**THE URBAN LAND INSTITUTE HAS JOINED** with 100 Resilient Cities (100RC)—pioneered by the Rockefeller Foundation—as a platform partner, supporting cities in the 100RC network in their efforts to be more resilient and to design and implement comprehensive resilience strategies. Together, they acknowledge 100RC’s definition of *resilience*: the capacity of individuals, communities, institutions, businesses, and systems within a city to survive, adapt, and grow, no matter what kinds of chronic stresses and acute shocks they experience. Implied in that definition is the ability not just to recover and bounce back but also to bounce forward and thrive. The platform partnership will host ULI panels within 100RC cities, thereby creating a powerful nexus of knowledge and resources. ULI will also support 100RC cities through other means, such as collaborative local projects and outreach with ULI’s network of District Councils and National Councils.

Since 2014, ULI has undertaken a series of Advisory Services panels across the United States to assess how cities can better prepare for changes deriving from global climate change and foster more resilient approaches to land use. Advisory Services panels are intensive, on-site workshops led by a dedicated team of ULI members, who work with a host city to address complex land use challenges. Panelists complete site tours, briefings, and stakeholder outreach and engagement, followed by intensive research, deliberation, and collaboration, to produce a series of recommendations for the host city. The environmental vulnerabilities faced by panel host cities have ranged from rising sea levels and exacerbated drought and air temperatures to more extreme conditions, such as floods and wildfires.

The objective of these panels is to offer strategic guidance that will assist in cities’ formulation of plans and policies and that will, in turn, make their communities more resilient and create stronger responses to and recoveries from both peak events and the long-term stresses arising

from climate change. These panels also build from ULI member knowledge of land use, real estate, and development to help cities foster an environment in which the private sector can productively contribute to resilience building. In summary, the guidance from these panels is intended to offer cities strategies to more effectively address the impacts of climate change on a day-to-day basis, support an environment conducive to investment, and make infrastructural investments that will not only improve preparedness but also strengthen social cohesion, economic development opportunities, and environmental performance.

## **ULI Program Staff**

Billy Grayson  
*Executive Director, Center for Sustainability and Economic Performance*

Katharine Burgess  
*Senior Director, Urban Resilience*

Leah Sheppard  
*Associate, Urban Resilience*

Erica Ellis  
*Intern, Urban Resilience*

Rachael Hartofelis  
*Intern, Urban Resilience*

Julie Medley  
*Executive Director, ULI Southeast Florida/Caribbean*

Mallory Barker  
*Associate, ULI Southeast Florida/Caribbean*



©DUREY DAVIS



KATHARINE BURGESS/NU

*The Miami Beach panel spent an intensive three-and-half days in Miami Beach, researching, interviewing residents and stakeholders, and presenting its recommendations.*

# Acknowledgments

## **THE URBAN LAND INSTITUTE WISHES TO THANK**

the city of Miami Beach for hosting this panel and the Rockefeller Foundation's 100 Resilient Cities initiative for sponsoring this panel. In particular, ULI thanks Mayor Dan Gelber and City Manager Jimmy Morales for initiating this panel and offering the panelists and the ULI team access to Miami Beach staff, knowledge, and resources. In addition, a special thank you for hosting ULI and facilitating the panel's work is extended to the chief resiliency officer and assistant city manager, Susanne Torriente, and the deputy resiliency officer, Amy Knowles, who led preparation for the panel and ensured the panel's access to critical information and viewpoints, showing a very clear commitment to the city and resilience.

Many other dedicated staff members from the city of Miami Beach provided excellent support to the panel during preparation and the panel's visit, including Eric Carpenter, assistant city manager; David Martinez, capital improvements director; Roy Coley, public works director; Thomas Mooney, planning department director; Elizabeth Wheaton, environment and sustainability director; Maria Hernandez, Miami Beach Convention Center project director; Kayla Martinez, environmental and sustainability office associate; Cynthia Casanova, Parks and Recreation; Nestor Navarro, GIS manager; Naima de Pinedo in the Office of the City Manager; and Grace Castro, special events manager, and Denis Wolpert from the Bass Museum of Art.

The panel would also like to thank the 100 Resilient Cities initiative for its generous financial support of the panel, which made the project possible, and for all the services provided to the city through its engagement with the network. Staff from 100RC who provided leadership and support to the Miami Beach team and ULI on this project included Jeb Brugmann, Smita Rawoot, and Eric Wilson.

Wilson has also been an important resource and guide for the city of Miami Beach throughout the Greater Miami and the Beaches Resilience Strategy process.

The panel also extends its thanks to the many stakeholders from Miami Beach who participated in the panel through the interview process and who attended the public listening session and final presentation. This group included residents, community and civic leaders, local designers, environmental activists, academics, business leaders, real estate developers, and many others. Throughout the week the panel was continuously impressed with the level of passion and involvement from the community and its interest in stormwater management and resilience.

# Contents

ULI Panel and Project Staff .....	8
Executive Summary .....	9
Guiding Principles .....	15
Background .....	19
Current Stormwater Management Program .....	21
Infrastructure .....	30
Physical Design and Typology .....	43
Creative Placemaking .....	48
Governance .....	55
Financing .....	61
Regulations .....	63
Communications .....	71
Conclusion .....	79
Appendix: Summary of Recommendations .....	80
Notes .....	82
About the Panel .....	84



# ULI Panel and Project Staff

## Panel Chair

Joyce Coffee  
President  
Climate Resilience Consulting  
Chicago, Illinois

## Panel Members

Juanita Hardy  
Senior Visiting Fellow, Creative Placemaking  
Urban Land Institute  
Washington, D.C.

Jeff Hebert  
Vice President for Adaptation and Resilience  
The Water Institute of the Gulf  
Baton Rouge, Louisiana

Phillip Kash  
Principal  
HR&A Advisors  
Washington, D.C.

Greg Lowe  
Global Head of Resilience and Sustainability  
Aon  
London, United Kingdom

Walter Meyer  
Founding Principal  
Local Office Landscape Architecture and  
Adjunct Professor, Parsons The New School  
New York, New York

Christian Nyerup Nielsen  
Senior Director, Climate Adaptation, Landscape and  
Flood Risk Management  
Ramboll Water  
Copenhagen, Denmark

Mark Osler  
Associate Vice President and Coastal Science and  
Engineering Practice Lead  
Michael Baker International  
Alexandria, Virginia

Greg West  
President and CEO, ZOM  
Chair, ULI Southeast Florida/Caribbean  
Miami, Florida

## ULI Project Staff

Katharine Burgess  
Senior Director, Urban Resilience

Julie Medley  
Executive Director, ULI Southeast Florida and Caribbean

Nicole Martinez  
Contributing Writer

Mallory Barker  
Associate, ULI Southeast Florida and Caribbean

Leah Sheppard  
Associate, Urban Resilience

Erica Ellis  
Intern, Urban Resilience

Rachael Hartofelis  
Intern, Urban Resilience



CHLOREY DAVIS

*Panelists tour Miami Beach, led by Elizabeth Wheaton, the city's environment and sustainability director.*

# Executive Summary

**INCORPORATED IN 1915** on a seven-mile stretch of porous substrate land along the Atlantic Ocean, the city of Miami Beach has nearly 100,000 residents and welcomes millions of visitors annually. A coastal barrier island, home to significant tourism and magnificent art deco architecture, the city is a cultural and touristic center that is extremely vulnerable to weather and the sea. For instance, the region is one of the most at risk to sea-level rise in the country and is vulnerable to three sources of flooding: coastal flooding including king tides, flooding caused by rainfall, and flooding from groundwater.

The city of Miami Beach has shown an impressive commitment in the last few years to addressing these flooding vulnerabilities, including identifying the funding for and beginning execution of a projected \$600 million stormwater management program, sourcing financing independently of federal and state funds. Referred to throughout this report as the stormwater management program, this program comprises infrastructural investments and policy changes related to climate adaptation as relevant to stormwater, king tides, and sea-level rise. As of early 2018, the city is about 15 percent into this ten-year program that includes infrastructural updates as well as updates to both land use and development codes, as follows:

- Improving drainage systems;
- Elevating roads and public seawalls;
- Installing pumps to replace aging gravity stormwater pipes;
- Replacing much of the water, wastewater, and other utilities;
- Increasing seawall height;
- Increasing base flood elevation;



GOOGLE MAPS

*The city of Miami Beach is located on a barrier island off the southeast coast of Florida.*

- Establishing a freeboard above Federal Emergency Management Agency (FEMA) base flood elevation;
- Introducing additional commercial height standards;
- Increasing setbacks and open space for single-family homes; and
- Requiring sea-level rise review criteria for land use boards.

The Miami Beach Rising Above website provides information about many of these infrastructural investments and policies, as well as other initiatives relevant to climate adaptation. The city is also participating in the Rockefeller Foundation's 100 Resilient Cities (100RC) initiative and will be authoring a resilience strategy in coordination with city of Miami and Miami-Dade County efforts.



WIKIPEDIA

*Miami Beach is well known for one of the most notable ensembles of historic art deco architecture in the United States.*

## The Panel's Assignment

With the support of the 100 Resilient Cities initiative, the Urban Land Institute was invited to assess the city's current stormwater and climate adaptation strategy. At an Advisory Services panel held over the course of three days, ULI-member experts from around the globe convened to both assess the current framework and propose additional efforts to further bolster the city's existing strategy. The city asked the panel to address the following questions:

- Is the city of Miami Beach on the right track in its approach to mitigate flooding caused by tidal and rain events?
- Is the city of Miami Beach on the right track in terms of elevating roads, harmonization, placemaking, and aesthetics?
- Is the city of Miami Beach's neighborhood and project boundary map and strategy for project prioritization and sequencing sound?
- What other investments in public infrastructure improvements could occur where construction is already underway?

- How can the city best communicate with residents and stakeholders about potential solutions and costs and otherwise engage community in the ongoing stormwater and flood management program?

In addition, panelists were asked to identify possible future opportunities, including the following:

- How can the city ultimately advance climate adaptation in private development, including residential and commercial development, including perhaps adaptation strategies such as raising buildings?
- What strategies could be used to involve the private sector, public/private partnerships, or both in the design, funding, and delivery of stormwater management and flood mitigation strategies?
- How might the city use its upcoming business case analysis to advance future climate adaptation and stormwater management decision making?

In summary, the Advisory Services panel was tasked with examining Miami Beach's current stormwater management and climate adaptation strategy to assess its efficacy while making recommendations for future planning and development of the resilience strategy, which will address flooding, among other issues.



CKORET DAVIS

*Elevated streets, along with pumps placed in public rights-of-way and green spaces, are an integral part of the city's stormwater management strategy.*

For clarification, in this report the panel uses the following terms:

- *Stormwater management strategy* refers to the \$600 million funded program of work already underway that includes infrastructural improvements such as the introduction of pumps and elevated streets and development code updates and addresses risks including stormwater management, king tides, and sea-level rise.
- *Miami Beach Rising Above* refers to the website, communications collateral—such as email, PR materials, brochures, newsletter, and app—and branding developed after the launch of the stormwater management strategy, which has also more broadly addressed Miami Beach’s climate adaptation efforts.
- *Resilience strategy* refers to the current strategy being developed through the 100 Resilient Cities initiative, which is likely to address water management and other related resilience factors alongside other issues relevant to social, environmental, and economic resilience. A 100RC Resilience Strategy is a roadmap or call to action addressing a city’s people, projects, and priorities that is the product of six to nine months of consultation.<sup>1</sup> This strategy will be coordinated with strategies created by the city of Miami and Miami-Dade County, which are also a part of the 100 Resilient Cities network.

The recommendations of this report are not only meant for Miami Beach but are also intended to be considered within the development of Greater Miami and the Beaches Resilience Strategy. Although Miami Beach has sought this service, certainly much of south Florida and other communities in the United States and abroad can learn from the report.

This report is based on the panelists’ work during the week of the Advisory Services panel and the final presentation on April 19, 2018. The recorded presentations can be accessed on the Miami Beach Rising Above website, [www.mbrisingabove.com](http://www.mbrisingabove.com).



©KUREY DAVIS

*Elizabeth Wheaton of the city of Miami Beach explains to panelists how the stormwater management system functions.*

## Panel Recommendations

The panel’s assessment centered on studying Miami Beach’s environment, land use, and development patterns in the context of flooding vulnerability and the stormwater management program currently underway. In addition to meeting with Miami Beach officials and hosting a public listening session, the panelists conducted anonymous interviews with local community and neighborhood association leaders, business owners, developers, preservationists, and academic professionals to make these determinations and reviewed materials provided by the city, ULI, and other interested parties.

First, the panelists assessed Miami Beach’s stormwater management strategy and identified its strengths and opportunities for improvement. They agreed that Miami Beach’s proactive approach in triaging the problem and acting upon solutions is commendable. The city has been extremely process oriented, taking careful steps to understand the scientific data and implement solutions.

The city’s decision to elevate the most problematic roads while upgrading and enhancing its stormwater pumping system is an essential part of its strategy for incremental adaptation, which can be built on over time. The city successfully implemented fundraising strategies to finance

these projects, which were not opposed by residents or commercial business owners. The city's planning includes a flooding risk estimate that prioritizes the city's implementation plan according to an area's vulnerability to flooding.

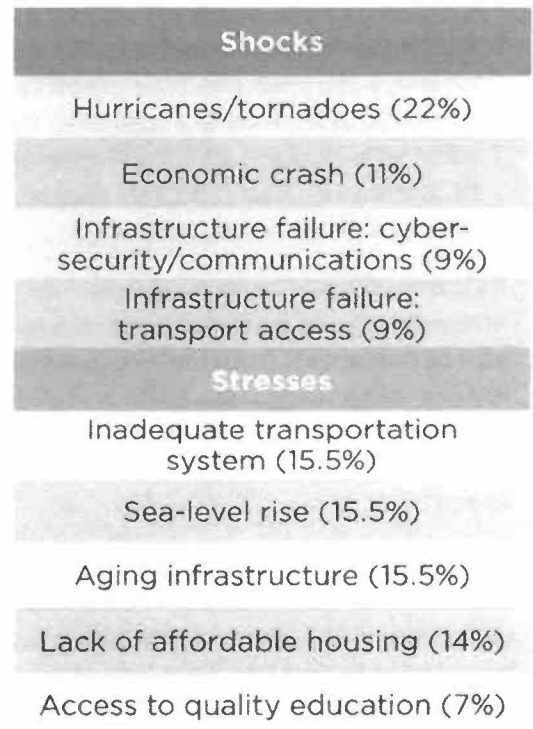
The panelists were also impressed by Miami Beach's collaborative relationship with regional entities, including the neighboring jurisdictions, and the city's decision to assess its strategy and recalculate its approach midstream and over time. The city's willingness to implement continuous learning and remain adaptable as it searches for solutions suggests that Miami Beach has the opportunity to enhance its broader resilience to flooding and climate impacts with a more integrated approach.

In short, the city acted with courage to fix sunny-day and stormwater flooding. The panel was particularly impressed that the city has taken the following actions:

- **Applied good practice for initial stormwater pump rollout and street elevations:** These infrastructural investments have made a noticeable difference for neighborhoods that once regularly experienced sunny-day flooding, such as Sunset Harbour.
- **Designed using climate change risk estimates:** Miami Beach designs to climate change projections from the Southeast Florida Climate Compact—the regional climate governance structure for Broward, Miami-Dade, Monroe, and Palm Beach counties—and plans for high tides.<sup>2</sup> The compact is one of the leading examples of U.S. regional collaboration, and the city should be applauded for its collaboration with the compact and for using forward-looking rather than historic data for infrastructure decision making. The city also monitors flood levels itself and compares observations to these projections.
- **Raised funds through fees and bonds rather than relying on state or federal funding:** Importantly, unlike many other U.S. cities at such risk, the city of Miami Beach has entirely funded its stormwater management program without contributions from federal and state programs. In fact, the implementation of a stormwater

fee represented an opportunity that the city could pursue without oversight or approval from even the county, although permitting and regulations are followed. The city's property values—some of the highest in the southeastern region of the United States—have allowed the city to rapidly pursue mitigation and establish funding sources that are likely to remain stable even in the face of changes in federal and state policy. Therefore, preserving property values is critical to ensure funding availability for future stormwater and resilience investments and is a topic explored in this report.

- **Crafted thoughtful communication materials and vehicles on the overall resilience program:** The Miami Beach Rising Above initiative offers excellent communication materials on the city's investments in stormwater management and climate adaptation, which explain key issues in a tone accessible to a range of stakeholders.



*As a part of the city's work with 100RC, the city participated in a resilience diagnostic to identify and prioritize its stresses and shocks.*

CITY OF MIAMI BEACH



*Miami Beach's resilience strategy includes six "discovery areas," which are key issues identified in the 100RC resilience assessment. This panel's recommendations are primarily relevant to the living-with-water discovery area.*

- **Collaborated both interagency and within regional partnerships:** As noted above, south Florida and Miami Beach offer a tremendous example of regional collaboration, particularly because of the Southeast Florida Climate Compact, in which the city of Miami Beach actively participates, including current participation on the Steering Committee. Beyond this, Miami Beach has closely coordinated with the city of Miami and the Miami-Dade County resilience offices through 100 Resilient Cities.
- **Implemented multiple levers, including policy changes:** The stormwater management program not only funded infrastructural investments, but the city also revised land use policies to support the desired outcomes. Future efforts including the resilience plan and Miami Beach Rising Above should continue to follow this precedent.
- **Examined program cost/benefit:** Through this Advisory Services panel, Miami Beach welcomed outside experts to critique and offer strategies to continue to iterate and improve the stormwater and resilience program underway.

The panelists agreed that the city's stormwater management strategy, although a good start, is not currently suf-

ficient to address the extent of risk faced by the city and does not reflect its cultural leadership. Accordingly, the panel proposes a series of opportunities for improvement, which should be incorporated into an expanded strategy that seeks to more broadly address resilience beyond stormwater management. Key opportunities explored in this report include the following:

- **Integrating flood management within the larger resilience strategy:** Integrating the stormwater management plans with broader goals in the emerging resilience strategy will enable the city to embrace a more comprehensive and holistic plan for "living with water." This is critical given the extent of flooding and climate risk faced now and in the future. This strategy should also include investing in technology, such as enhanced modeling, to better inform the city on the varied types of flooding risks and the cost/benefit of different interventions to address them.
- **Enhancing public trust, trusting the public, and increasing transparency:** Although city staff currently spends significant time and effort on community outreach, past efforts have not been as successful as they could have been. The early stages of the stormwater management program were implemented in emergency

Although already well known as a beachfront destination, Miami Beach has the opportunity to distinguish itself as a coastal community with its resilience efforts.



response mode and formed residents' initial impressions, leaving many feeling they were not provided with meaningful opportunities for input. Since that time, the city has broadened its resilience work and engagement, particularly through its work under the umbrella of 100 Resilient Cities. Future efforts should better integrate public comment and outreach into the decision-making process, provide significant opportunities for the public to weigh in, and increase transparency of the city's investments, the cost/benefit, and the likely timeline of various climate adaptation investments. Future efforts should also report on bay water quality monitoring, individual projects' progress against planned timelines, and outreach efforts.

- **Elevating public aesthetics and function to perpetuate the city's cultural relevance:** Flood mitigation should not be implemented independent of public aesthetic concerns. Future investments in stormwater management and resilience should also seek to improve health and quality of life and build from the culture of arts, heritage, and placemaking in Miami Beach.
- **Actively using green and open space:** Green and open space offer an important opportunity to manage and infiltrate water, given their permeability and sponge functions—meaning the ability to absorb water naturally. Green infrastructure and open space also offer opportunities to enhance overall quality of life and

improve collateral public benefits from investment in infrastructure.

- **Increasing long-term financial and comprehensive protection:** A comprehensive resilience strategy will increase both infrastructural and financial protection, considering how the city can leverage a range of funding sources and be strategic about its approach to risk.
- **Embracing the resilience brand—distinguishing Miami Beach from coastal competitors:** Miami Beach has the opportunity to be an international leader in resilience and climate adaptation. Embracing this opportunity and communicating about it will distinguish the city from its coastal competitor cities and potentially help residents, businesses, and other stakeholders appreciate the value of the proactive alternative Miami Beach has chosen.

The panel's recommendations were guided by a key set of principles, set out in the next section, that considered both the city's and its residents' and businesses' priorities, as well as the impressions of and reactions to the implemented stormwater plan thus far. Following the introduction of these principles, this report contemplates an integrated solution for future stormwater management and resilience work addressing the following elements:

- Infrastructure;
- Physical design and typology;
- Creative placemaking;
- Governance;
- Financing;
- Regulations; and
- Communications.

Strategies for each of these elements are explored in detail in individual sections of this report.

# Guiding Principles

**MIAMI BEACH IS CURRENTLY CHARTING** a course that could become a model for global cities adapting to sea-level rise. The city's commitment to taking a proactive approach to resilience has already positioned it as a world leader in the climate adaptation space. A next step will involve more fully embracing dynamic and holistic solutions and communicating these better to residents, businesses, other stakeholders, and the city's many visitors. Because the city's competitors, particularly for tourism and coastal living, are also coastal, Miami Beach has the chance to differentiate itself from other cities by embracing the brand it defined in its Miami Beach Rising Above living-with-water communications and proactively preparing for a changing climate and the related impacts.

The panel developed the following guiding principles to advance future stormwater management and resilience work. These principles are relevant to all of the recommendations in this report.

## Maintaining Urgency

Miami Beach began its stormwater management and climate adaptation strategy with unusual speed and a "get it done" attitude. As the program evolves, future phases should strive to be more transparent and collaborative with residents while maintaining the initial sense of urgency set



KATMARINE EMBRESS/UCR

Pumps and generators installed in the Sunset Harbour neighborhood are a visible part of the city's stormwater strategy.

for the program. Investing in climate adaptation infrastructure to protect against flooding is critical for the city's near-term and long-term future. In light of current and growing risks, the program needs to continue to innovate, and by maintaining this urgency, Miami Beach will continue to be in the lead compared to its fellow at-risk coastal communities.

## Using Incrementalism—Phases and Evaluation

Resilience entails both being ready to bounce back after a shock event and being able to regularly adjust and recalibrate to changing environmental, social, and economic conditions. It is important that the city has implemented the first crucial resilience strategy phase and is evaluating it.



CITY OF MIAMI BEACH

The delivery plan for the Greater Miami and the Beaches Resilience Strategy includes a variety of strategies for community involvement, assessment, and analysis.



*Maintaining the quality of Biscayne Bay is critical for the sustainability of both the city and its surrounding ecosystems.*



Moving forward, the stormwater management plan must be designed for incremental evaluation and change to respond to the availability of new technologies, data sets, and economic and physical realities. A key new technology may be the addition to the city's tool set of a physical model that, for instance, helps identify the best solutions and define benefits for the riskiest areas, which is explored in more detail in the "Infrastructure" section of this report.

Technologies and strategies in use should be regularly evaluated and modified in a continuous improvement process and considered against the principles described in this document. Moreover, a key aspect of incrementalism is offering opportunities for input from affected community members to ensure that all are part of the solution, which is also a way to build transparency.

## Ensuring Transparency

Initial stages of the stormwater management plan were swiftly implemented with some public presentations but relatively minimal opportunities for public input and comment—and without clear information about the costs and benefits. As a result, many residents deeply distrust the flood-related decisions the city has made and feel unfairly inconvenienced or concerned about changes occurring near their properties. As the stormwater management plan advances and the city continues with its resilience plan, agencies must ensure a transparent process with robust two-way communications.

Ample collateral communications are currently prepared for Miami Beach Rising Above, including excellent materials

explaining the technologies the city has put in place to address flooding. All stakeholders need more information on the larger vision of risks and solutions and the costs and benefits of the proposed interventions, as well as the expected timeline of various investments and the basic science behind the plans. Materials should also give comparative context for what Miami Beach's future would be if proactive adaptation were not carried out.

Residents and businesses should also be presented with clear information on how to adapt properties as well as given toolkits on likely costs and strategies to invest in climate adaptation at the scale of the single-family home and large and small-scale multifamily buildings. Although the local government can provide some of these resources and collateral information on how to adapt private property at the building level, this is also an opportunity for private sector leadership from the design, real estate, and building technology sectors.

In addition, the financial and regulatory markets are becoming more and more sophisticated about the physical impacts of climate change; for instance, Moody's and Standard & Poor's investor services are including exposure to climate hazards in their city bond credit evaluations. Accordingly, Miami Beach needs to be forthright about what scenarios of climate change suggest about its future exposure as well as about what changes it has already observed and how it is applying solutions to this knowledge. Comparing itself to other coastal communities and sharing information about the investments in adaptation the city has made will be crucial and can help the city differentiate itself from competitors.

## Respecting the City's Ecological Endowment

Biscayne Bay is a precious resource for Miami Beach and the whole region—and a shared responsibility for all of Miami-Dade County. The city's stormwater management plan must respect this tremendous natural capital.

Miami Beach has taken care to remove trash and sediments from the pump stations. However, with the introduction of

more pumps and generators, a risk exists that the quest for peak-event preparedness eclipses the need for sustainability and respectful use of natural resources.

The stormwater management plan must recognize this potential tension, ensure a commitment to the natural environment, and communicate these values to residents, who are currently concerned about this possibility. Ensuring frequent monitoring, such as in-pump water quality monitoring that is reported to the public in real time, will be one aspect of the solution. Regional cooperation will also continue to be a part of the solution for enhanced water quality because 8,000 outfalls exist countywide.

Maintaining the ecological treasures of the area is not only important because of residents' values: the beach and the ocean are the primary draw for Miami's many tourists and therefore represent an important component of economic development.

## Exercising Financial Pragmatism

Miami Beach is admirably financing its stormwater improvements without state and federal support through increased stormwater fees and the issuance of bonds. In future, the city should continue to self-finance, assuming that minimal support will be available from the federal and state governments.

The city would also be unwise to assume that federal programs such as the National Flood Insurance Program (NFIP) will continue indefinitely, so Miami Beach should be prepared for the impact on residents and the tax base if NFIP were to change significantly. Miami Beach is lucky to have an extraordinarily strong tax base and economy, and it is far better placed than cities across the country to finance the ambitious infrastructural improvements that the island needs. Elements of the recommendations in this report focus on maintaining this tax base to ensure the increasing funds that will be needed to enhance resilience.

## Recognizing Co-benefits

Investing in new stormwater infrastructure presents an opportunity to advance Miami Beach's other quality-of-life



© PAUL KRUGER / FLICKR

and economic development goals. For example, raised streets represent the opportunity to implement complete streets investments such as bike lanes and improved sidewalks, which are in line with the city's current Street Design Guide.

Other co-benefits include decreased impacts from extreme storm events, faster rebounds for affected areas, improved resident health because of more welcoming physical spaces that encourage walkability and bikeability, more opportunities for public art, and reduced congestion due to alternative transportation modes.

## Prioritizing Social Equity

Although Miami Beach is a very wealthy city overall, many households have significant needs: according to 2016 U.S. Census Bureau figures, 16.7 percent of residents live below the poverty line. The city needs to ensure that low-income populations are given priority for investments in stormwater management because the most vulnerable are the least likely to have needed resources of their own.

The city will also be a stronger and more resilient community when there are more housing options affordable for people at a range of income levels. Currently, 50 percent of renters are rent-burdened, and 38 percent of homeowners are house-burdened. A household is burdened if it pays more than 35 percent of its income on shelter. In addition, the median income of \$49,444 obscures the inequality shown by the mean income, which jumps to \$95,728 because it accounts for the highest incomes.<sup>3</sup>

*Complete street infrastructure, as seen here in Vancouver, British Columbia, could be integrated with planned road elevations to maximize the efficiency of the city's infrastructure investments and provide co-benefits.*

Diversity, including income diversity and racial diversity, makes for culturally relevant and vibrant places and helps employers find candidates for a range of positions and needs. While the goal of enhancing affordable housing and income diversity reaches beyond the remit of a stormwater management program, it is a critical goal to inform the city's broader resilience work.

## Preserving Cultural Identity

Miami Beach is known internationally for its distinctive art deco architecture, world-class beaches, and thriving arts scene, including Art Basel. These cultural characteristics feed thriving hotel, tourism, and restaurant industries and drew 16 million people to the Greater Miami metropolitan area in 2016.

The stormwater management and climate adaptation strategy should strive to maintain this unique sense of place and build from it; even pumps and generators can be made more aesthetically pleasing if designed in partnership with local artists. That being said, to adapt to the future, residents, businesses, and city stakeholders need to take a broader and more flexible view of what cultural and built identity comprises, rather than preserving the entire built environment exactly as is.

## Living with Water

Water has always been a key part of Miami Beach's identity: the beautiful beaches and bay are cherished by residents and draw visitors from around the world. Thanks to the stormwater management and resilience work already underway, the city is also a leader—regionally, nationally, and increasingly globally—in adapting to rising sea levels, king tides, and increased precipitation. The city has made significantly more progress than peer cities around the world.

Now is the time to capitalize on this leadership as efforts mature and climate-related coastal pressures grow for people around the world. "Living with water" could become part of Miami Beach's tourism and economic development



CITY OF MIAMI BEACH

*The idea of living with water could become part of Miami Beach's branding in the future.*

branding as well as its resilience and stormwater management strategies. More information on the appropriate technologies and the mindset of living with water are found in the "Infrastructure" section of this report.

## Taking a Long-Term and Regional Perspective

The city of Miami Beach has made impressive investments in climate adaptation and stormwater management. Immediate, incremental investments in stormwater management and climate adaptation are a good start, but more is needed to secure the city's long-term future, given flood vulnerability and both observed and predicted sea-level rise. Building from initial efforts and taking a more holistic approach to adaptation that can be incrementally evaluated and strengthened are critical. No matter what climate change scenario one refers to, a consensus exists that the world's current population is enjoying a more stable climate than it will experience not only in the coming decades, but also well into the next century.

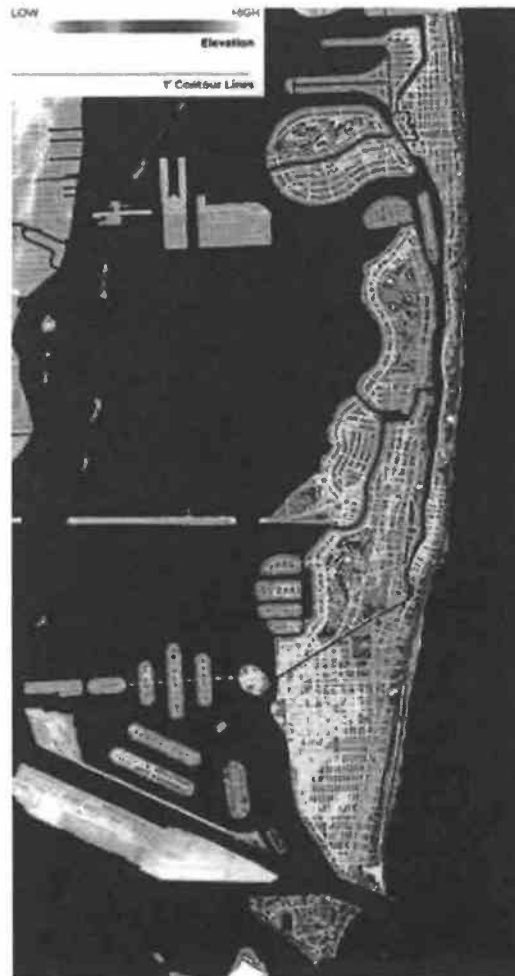
Taking this longer-term view, sharing it with residents, and encouraging other communities in the regional economy to do so should be part of the city's overall program of work. Compared to the alternative lack-of-action scenario, the costs and inconveniences that lie ahead for Miami Beach should be understood in the context of the impact of growing flood-related risks.

# Background

**SOUTH FLORIDA'S STORMWATER** vulnerabilities start from the ground upward. The geology of south Florida is fossilized coral limestone, which serves as the foundation for Miami Beach's road construction. Many of the streets in the city have about eight inches of crushed limestone and asphalt topping. When water rises through this porous limestone—whether caused by stormwater or high-tide events, such as the annual king tides—the limestone element experiences water cycling that degrades the structural integrity of the base and shortens the lifespan of the city's roads. Consequently, the city frequently experiences flooding that significantly hampers accessibility during these high-tide and stormwater events.

South Florida has experienced numerous peak events and storms over the years, which have led to local innovations in resilience and preparedness with global impact. Decades of crippling storms in the early 20th century led to the 1957 South Florida Building Code, which was adopted in Dade and Broward counties. Although the south Florida code was strong, it had enforcement issues. After Hurricane Andrew in 1992, Miami-Dade County implemented an unprecedented series of wind resilience codes as a reaction to the storm's widespread destruction. In addition, the county required licensure of building code enforcement officials to amplify regulation. The policies were integrated into the Florida Building Code, approved in 2002, the state's first overarching code.<sup>4</sup>

Platted in a traditional grid, Miami Beach has a building typology that mixes residential, multifamily, commercial, hotel, and historic buildings. Each typology contributes financially to Miami Beach; taxes paid by residential, multifamily, and commercial properties represent a significant portion of city revenue, while historic buildings are cultural assets that largely drive tourism investment in the region. Many of Miami Beach's buildings are likely to need to be




**ELEVATION**  
**Miami Beach**

LOCAL OFFICE LANDSCAPE & URBAN DESIGN

*Miami Beach's low elevation, as shown on this map, is one of its key vulnerabilities. The bayfront coast is notably vulnerable.*

Over 20 percent of the properties in Miami Beach lie below 3.7 feet NAVD, and 93 percent are within the FEMA-designated Special Flood Hazard Area.



adapted to remain resilient, but current regulations present significant challenges for city officials. Nearly 30 percent of property located in Miami Beach sits within its historic districts. These properties in particular are at a greater risk of damage from sea-level rise; 67 percent of those properties are partially or fully at an elevation lower than 3.7 feet NAVD (North American Vertical Datum of 1988). As a whole, 93 percent of Miami Beach properties are in the Special Flood Hazard Area.

The city's assessed property value totals \$37.4 billion, representing over 13 percent of the county's property values on only 0.4 percent of the land. However, this statistic obscures the fact that Miami Beach faces income inequality: the poverty rate is 16.7 percent.<sup>5</sup> Furthermore, the vast majority of the city's properties are insured under the National Flood Insurance Program. Any changes in the NFIP would therefore significantly impact Miami Beach because of the high level of coverage. One mitigation step Miami Beach has taken is joining and aggressively participating in the NFIP Community Rating System, which recognizes floodplain management strategies as a form of risk reduction. Through this program, residences and businesses save \$6.5 million annually.

As a result of the high property values, property taxes in Miami Beach make up over half the operating budget, at 53 percent. The city's secondary revenue source is tourism, at 12 percent. The city has a \$610.9 million operating budget and a \$59.8 million capital budget. In addition, the city's current bond ratings are stable and well rated across the board. The city's Stormwater Revenue Bonds of 2017 in the amount of \$156.5 million were rated by Moody's Investors Service as Aa3 with a "stable outlook" and by Standard & Poor's Financial Services as AA- with a "stable outlook."

# Current Stormwater Management Program

**MIAMI BEACH'S POROUS GEOLOGY** and the threats of sea-level rise and regular sunny-day flooding present existential threats, which are top of mind for many in the community. This section introduces Miami Beach's efforts to address stormwater management and tidal flooding, as well as other relevant work led by the city. This high-level introduction summarizes information presented to panelists at the beginning of the panel. More information can be found on the Miami Beach Rising Above website, [www.mbrisingabove.com](http://www.mbrisingabove.com).

Miami Beach has had policies, plans, and infrastructure in place to address stormwater management since the 1990s. The program in effect today was kick-started in 2013, when the city began an aggressive stormwater plan that identified its most at-risk neighborhoods and used a 30-year projection timeline for sea-level rise in an effort to identify a strategy going forward. Road elevation was a key component of the new strategy. In simple terms, the city came to the decision on road elevations as follows:

- At the beginning of the stormwater management program, Miami Beach officials identified that the mean high-water elevation figure being used to design new stormwater projects—0.6 feet NAVD—did not account for higher stormwater and tide events.
- To correct these measurements, the city assessed every tidal event over the last several years and identified that the highest-elevation non-storm-related event occurred at 1.7 feet NAVD.
- Using that figure, the city created a 30-year planning horizon that accounted for a 12-inch projected increase in sea level, arriving at a base elevation of 2.7 feet NAVD. Under these guidelines, Miami Beach identified that the crown of area roads would need to be elevated



*Newly installed stormwater infrastructure can be seen here in Sunset Harbour.*

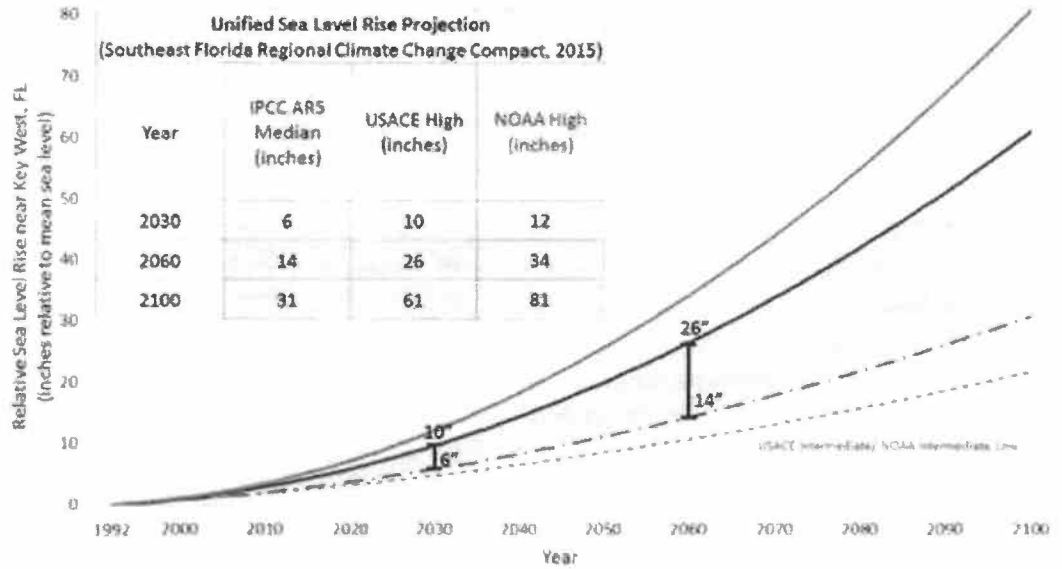
to 3.7 feet NAVD, and its approach was to identify the city's most vulnerable areas and prioritize those regions successively.

Since making these design decisions, the city has since observed 2.2 feet NAVD high-tide elevations in 2016 and 2017, indicating that the earlier estimates are unlikely to be sufficient if trends continue, particularly for a 30-year window.

As part of this effort, the city also made key improvements to existing stormwater management systems, effectively implementing a road elevation strategy that retrofitted existing or installed new pumps and treatment systems to improve flooding and address water quality issues. These updated pumps were installed with generators to prevent overflow flooding during power outages. At the time, the city aimed to tackle the harmonization of private property with the elevated citywide pump infrastructure, but that topic remains highly debated to this day.

The Southeast Florida Regional Climate Change Compact developed unified sea-level-rise projections for the region in 2015, which Miami Beach adopted for its planning in 2016.

CITY OF MIAMI BEACH



## Policy

In 2013, the city began its most ambitious stormwater management program yet, to tackle sunny-day flooding faster and more aggressively. The city committed to investing nearly \$600 million to raise roads to a 3.7-foot NAVD and improve stormwater drainage in the most vulnerable areas: the plan projected that nearly 60 percent of Miami Beach–owned roads will be elevated to meet the elevation goal of 3.7 feet NAVD.



CAROL BERNET/FELICKR

Sunny-day flooding, pictured here near Washington Avenue in Miami Beach, is a persistent threat that the stormwater management program seeks to address.

Focusing initially on this component, the city passed a resolution to modify the design criteria for tailwater elevation to 2.7 feet NAVD for all tidal boundary conditions. By December 2014, the city was able to pass a resolution that raised the standard seawall height to 5.7 feet NAVD with an additional cap of two feet, and this resolution was subsequently amended in 2015 to require seawalls to be designed to reach 5.7 feet NAVD with an interim condition of 4.0 feet NAVD in consideration of existing homes. In 2015, the city also approved the sale of over \$100 million in stormwater bonds in an effort to finance the stormwater management program.

In addition, the city made strides in updating land use and development codes, establishing a minimum of one-foot and maximum of five-foot freeboard elevation for every building in the city. Regulations pertaining to the calculation of building height and minimum elevations of required yards in single-family districts were also implemented under this plan. More recently, sea-level rise and resilience criteria must be considered by the city's land use boards.

In its initial effort, the city created a sequencing chart laying out a capital improvement program by neighborhood with a funding timeline. This sequencing chart is based

upon identifying which neighborhoods are most vulnerable and also have neighborhood improvement projects already underway. To finance this project, the city can bond \$100 million per fee increase, with fees set at \$7 per residential unit per month. The city also received modified tax increment financing from the county.

Miami Beach is installing a total of 42 monitoring wells in nested sets of three at 14 different locations throughout the city to develop a comprehensive groundwater program. This plan accounts for groundwater as a key component of flooding in the stormwater management master plan and considers its direct interaction with surface waters and sea-level-rise effects. The city has already completed substantial drainage and road elevation improvements to a number of vulnerable areas, and the plan provides for flexibility among residents. For example, residents in lower-elevation areas are given the option of connecting their storm drains into the citywide system, which has achieved 50 percent resident buy-in.

## Water Quality

As one of 30 permitted entities to discharge stormwater in Miami-Dade County, Miami Beach manages 4 percent of the 8,000 outfalls within the county. As part of the city's stormwater master plan, officials set out to improve its discharge management to prevent trash and sediment from being discharged into waters. Streets are swept daily, removing 450,000 pounds of material that would have eventually flowed into the bay. Miami Beach has upgraded its pump station maintenance so that refuse is being disposed of properly. The city uses a vacuum truck to extract and discharge large trash and sedimentation at a regional landfill, with some city pumps being cleaned as frequently as every week. Nonetheless, the city receives frequent expressions of concern and criticism from residents who believe the drainage pumps are contaminating the bay.

Further complicating the issue is that several of the city's pump systems are managed by the state, and the city frequently interfaces with state officials who put the burden of proper disposal of their state-owned pumps on the city.



*The current program has installed new drainage pipes throughout the city, such as this one on Alton Road.*

This creates a situation in which Miami Beach is maintaining both state and city pumps.

## Historic Preservation

Historic districts in Miami Beach are highly vulnerable and highly valuable. Most of the properties within these districts were built at low elevations, and design guidelines have yet to adapt for sea-level rise. Moreover, the city takes a district versus individual property approach to historic preservation; rather than identifying a neighborhood's most important buildings, the Historic Preservation Ordinance designates an entire neighborhood as a protected district, applying stringent design and build regulations to properties located within that district. Miami Beach currently has 14 historic districts, with over 44 percent of assessed property value found within a historic district.

Currently, the city is upgrading existing guidelines to better adapt historic buildings for sea-level rise. The city is retaining an architectural firm to lead a team with experience in historic guidelines, urban planning, and climate change and is considering tangible ways to adaptively use building first floors, given their flood vulnerability.

## Environmental Resources and Green Infrastructure

Enhancing and using natural resources is a critical component of Miami Beach's resilience strategy and broader work in planning policy. Potential exists for natural resources



*Miami-Dade County Beach Erosion Control and Hurricane Surge Protection Project deposited 18,500 truck-hauls of sand in Miami Beach in 2016 alone. Depicted are the beach before (left) and after the protection project.*



to play a more prominent role in the city's stormwater management strategy and urban design aesthetic.

Current environmental resources and sustainability projects underway include the following:

**Environmental resources**

- The Miami-Dade County Beach Erosion Control and Hurricane Surge Protection Project has been ongoing since the 1970s. It provides storm protection and erosion control and a variety of environmental, recreational, and economic co-benefits.
- In 2015, the city of Miami Beach established a citywide Coastal Dune Management Plan to outline the framework and specifications the city will use to foster and maintain a healthy, stable, and natural dune system. As a result of the plan, the dune system successfully protected the city from storm surge and substantial sand loss, demonstrating the value of natural infrastructure in resilience.
- In partnership with the Florida Department of Transportation, the city is currently upgrading the stormwater system and elevating Indian Creek Drive. This project will protect a hurricane evacuation route from tidal flooding and improve water quality going into the adjacent Indian Creek Waterway, which is part of the Biscayne Bay aquatic preserve. To enhance this project, the city is proposing the first in-water hybrid shoreline that includes a mangrove planter waterward of a new elevated seawall.
- Farther north, the Brittany Bay Park shoreline project has been redesigned to incorporate mangrove and wetland species by pulling the seawall into the park to create a living shoreline inside the existing park footprint. This project includes a walkway and waterway overlooks to connect the public with the natural environment.
- The Muss Park Seawall Enhancement project included the construction of a seawall, designed strategically to protect existing mangroves that had naturally recruited

along the shoreline. This project pulled the seawall back into the park around the mangrove and created additional space to plant more red mangroves.

- The beachwalk corridor is an alternative transportation pathway that will connect the city north–south from Government Cut to 87th Terrace. Through the implementation of the beachwalk, the city has been able to expand its alternative transportation network while also reinforcing the adjacent coastal dune system.
- Miami Beach’s transportation master plan prioritizes pedestrians and emphasizes that trees enhance walkability. The city has completed a GIS inventory of all trees in parks and public rights-of-way and is currently seeking proposals to develop a street tree management plan.
- In 2015, the city established a Tree Preservation Program to permit the removal of trees on public and private property. Applicants are required to mitigate tree canopy lost through replanting or contributing to the Tree Preservation Trust Fund.

### Sustainability

- In 2015, the city completed its first greenhouse gas inventory that included assessment of government operations and community-wide emissions. The built environment is the largest source of greenhouse gas emissions. In 2016, the city passed a green building ordinance that requires Leadership in Energy and

Environmental Design (LEED) Gold certification or Living Building Challenge certification for new construction over 7,000 square feet or ground-floor additions to existing structures that encompass over 10,000 square feet of additional floor area. If an applicant chooses not to pursue green building certification, it is required to pay a percentage of its construction valuation into a sustainability fund that will be used for environmental and sustainability-related public improvements.

- The city is focusing on green infrastructure as an innovative approach to resilience. However, because of the existing regulatory requirements, the city notes that gray infrastructure is easier to build and finance. City officials are working closely with regulatory agencies to overcome challenges to the implementation of green infrastructure and are seeking grant and nontraditional funding to realize these projects.

### Communications

The city of Miami Beach has implemented a communication strategy for Miami Beach Rising Above intended to inform residents of its progress on overall resilience planning efforts. The city regularly shares key information on its stormwater and flooding challenges and plans and is correctly focusing on reaching all stakeholders in the city. These methods include the following:



CITY OF MIAMI BEACH

*The Brittany Bay Park project will create a living shoreline that includes walkways and overlooks for members of the public to enjoy.*

The Miami Beach Rising Above website is a central resource for sharing Miami Beach's climate adaptation research, planning, and opportunities for involvement.



- Regular communications in the city's printed magazines for residents;
- Hosting community meetings throughout the city's neighborhoods;
- Strong engagement on social media channels; and
- The city's Rising Above website, which is the cornerstone of this effort and includes critical information regarding the Miami Beach Rising Above program. Residents and business owners can log in and obtain specific information about their properties, read about the scientific reports that have led the city to adopt these resolutions, use an innovative adaptation calculator, and sign up for updates on public meetings and town hall sessions.

Sunset Harbour, which was a pilot site for stormwater improvements, has recently seen substantial commercial growth and new development.



## Neighborhood Case Studies

Miami Beach's sequencing model approach has been implemented in key areas across the city. In an effort to help panelists understand firsthand how these improvements have been carried out, city staff led tours for panelists to key areas at various stages of investment, including those described in the following sections.

### Sunset Harbour

The Sunset Harbour area of Miami Beach was once plagued by intense flooding during high-tide and storm-water events. As the area began to grow commercially, the city realized that a substantial road elevation project would need to be implemented to protect those assets. The result includes one of the city's most ambitious road elevation projects and a buzzing commercial area. The city anticipates that private infrastructure will adapt incrementally along with its own public infrastructure plan.

Dade Boulevard, the main thoroughfare running through Sunset Harbour, was raised about 30 inches, with a new pump station installed along the canal that runs parallel to the street. Roads in Sunset Harbour were also raised, and split-level sidewalks were installed to alleviate flooding for businesses that have yet to raise their structures. As designed, higher-elevation sidewalks spill excess water into the street drainage, whereas their lower counterparts have separate drains that have been installed to absorb overflow and protect commercial properties from flooding. The city notes that removing street parking was integral to completing this project. Now, most visitors to Sunset Harbour park in one of two parking garages located in the area.

A recent storm event led the city to make upgrades to the generator systems powering the pumps within Sunset Harbour. Formerly, the pumps relied on power from Florida Power & Light, one of the largest electrical companies in Florida. If a storm event caused a power outage, then the pumps would be unable to run. Instead, the city installed a permanent generator and is currently considering beautification improvements to these pump stations.



CITY OF MIAMI BEACH  
*The Sunset Harbour elevation project incorporates resiliency drivers to respond to local shocks and stresses.*

**Palm and Hibiscus Islands**

Palm and Hibiscus Islands represent one of the residential areas with the highest land values in Miami Beach and a key part of the city's tax base. The islands have undergone substantial neighborhood improvements and boast some of the most engaged and active residents in the city. Debates on recent projects have been vigorous and can delay construction.

In addition to roadway elevation, the city has installed yard drains to which property owners can connect their drain pipes in an effort to communally manage runoff. Other infrastructure improvements include sanitary sewer reha-



MARC ANNETTE FLICKR


*Hibiscus Island is a manmade island in Biscayne Bay with highly desirable property.*

ilitation, relining of pipes, and replacement of lateral connections. In addition to upgrading the stormwater system, the city is installing a pedestrian lighting system on the islands and will underground franchise utilities on Hibiscus Island. The overhead-to-underground utility conversions have been a point of contention among city residents.

**Miami Beach Convention Center**

The epicenter of economic impact in Miami Beach, the Miami Beach Convention Center was long slated for renovation and improvement. Comprising 25 acres in the center of Miami Beach, the new Convention Center project master plan incorporates two new public parks and increases green space by 12 acres. The Convention Center is a \$620 million project being referred to as the city's new civic heart because a six-acre public park is being constructed in the center, surrounded by several existing and important public spaces, the Holocaust Memorial, and the Botanical Garden as well as the existing City Hall. The building was also required to remain open to support major economic drivers such as Art Basel Miami Beach.

The Convention Center site is also the location of two of Miami Beach's largest pump stations and is therefore a significant component of the city's overall stormwater plan. The pumps located on the Convention Center campus will interconnect runoff from two separate and adjacent



CITY OF MIAMI BEACH

The Miami Beach Convention Center was a \$620 million renovation on a 25-acre site in the heart of the city.

neighborhoods and drain the entire area reaching up to Lincoln Road, a popular tourist spot. In this area, roads were elevated to 6.1 feet NAVD, and the building was raised by four inches to meet current FEMA flood elevation requirements, although officials note the building could have been raised more if not for the city's requirement to remain open throughout the three-year construction period. In response to water contamination issues, the pump stations include measures such as vortex treatment systems for stormwater quality. The design for the area will increase the pervious area by 245 percent. Mangroves and

mahogany trees will be installed along the Dade canal to create a living shoreline, and a new 3.5-acre open space will include bicycle paths, public art, and restoration of the oldest public building in Miami Beach, the historic Carl Fisher Clubhouse.

Renovation of the Convention Center was designed on a 30-year time frame for resilience, and all critical emergency systems and generators have been raised to the second floor of the building, 23 feet above sea level. Approached incrementally, the renovation of the Convention Center was designed to enhance residents' quality of life while sustaining and facilitating continued tourism investment.

### Flamingo Park Historic District

Located in the heart of South Beach, the Flamingo Park Historic District embodies a variety of architectural styles and is greatly admired by preservationists. The western portion of the area sits at an extremely low elevation, and much of the area's prewar and early postwar construction make road elevation and adaptable use quite challenging. However, some progress has been made, and recently a raised street elevation was completed for 11th Street to the immediate east and west of Meridian Avenue, one of



CITY OF MIAMI BEACH

The Convention Center renovation incorporated two public parks, a living shoreline, and two of the city's largest pump stations.



© MARC ANERETTE FUGORI

*North Beach, as seen here in 2008, is considered a prime area for future development opportunities.*

the district's main thoroughfares. The city also elevated the sidewalk and proposed that property owners raise their front yards to accommodate the elevation increase.

The city recognizes that many of its efforts within the Flamingo Park Historic District are innovative, but a climate adaptation plan is likely to require the raising of historic buildings, which is extremely costly and challenging to execute under current guidelines. Moreover, the placement of stormwater infrastructure in the area, such as pumps or generators, requires review by the historic preservation board. In addition to reformulating the historic preservation ordinance, city officials are considering new methods for maintaining this district, such as the installation of a mature tree canopy.

### **Tatum Waterway and the North Beach Master Plan**

As one of the last remaining development frontiers in Miami Beach, North Beach is poised for a major redevelopment that incorporates many neighborhood improve-

ments to promote walkability: updated mobility schemes, reimagined height and density designations, and wider sidewalks.

Within North Beach lies the Tatum Waterway, one of the city's poorest neighborhoods, that sits on one of the lowest base elevations in Miami Beach. During high-tide events, bay water overflow is severe. As a result, the city installed one of its first pump stations in this neighborhood, using an axial flow pump system instead of a submersible pump, while incorporating plants for beautification. Because seawall overflow is a significant issue here, the city must determine whether a mandatory assessment is needed to raise private seawalls throughout the area.

The following sections of the report discuss the panel's recommendations regarding individual elements of an integrated solution for future stormwater management and resilience work.

# Infrastructure

**MIAMI BEACH HAS MADE A COURAGEOUS START** to combat sunny-day flooding and stormwater through its existing stormwater management program. The city should be commended for its timely action, investment in physical infrastructure, identification of self-funding sources for physical infrastructure to address flooding, decision to include sea-level rise and increased precipitation in planning, and close collaboration with the Southeast Florida Regional Climate Compact and the regional participants in the 100 Resilient Cities initiative.

However, Miami Beach is significantly at risk, so more infrastructural advancement and investment are necessary. The city is vulnerable to three distinct sources of flooding:

- Coastal flooding including king tides;
- Flooding caused by rainfall; and
- Flooding from groundwater.



*Miami Beach's investment in stormwater infrastructure can be seen throughout the city in its new, elevated pumps.*



*Sunny-day flooding is a common problem; here, Brickell Bay Drive, in nearby Miami, flooded during a normal high tide in 2016.*

Current flood management practice is rightly focused on alleviating flooding as a whole and clearing the surface water as efficiently as possible. However, future holistic flood risk management should differentiate contributions from the three discrete sources, understand how each source influences the others, and strategize accordingly. Any strategy should include increased collaboration with the local community and education about the mechanics of flooding and how the city's infrastructure investments are addressing existing and future risk. In addition, all investments should seek to serve multiple purposes to achieve the highest possible benefit/cost ratios and maximize ownership and support from the citizens, companies, and organizations in the city.

To build a more holistic strategy and increase the city's preparedness for the increasingly severe impacts of climate change, the city should strive to incorporate the following recommendations:

- Improve the flexibility and robustness of the current system.
- Enable more informed decision making and risk management through enhanced modeling.
- Implement blue and green infrastructure to advance a more integrated and holistic approach to living with water.
- Ensure appropriate modeling, study, and funding availability for green and blue infrastructure projects.
- Implement living-with-water pilot projects.
- Create tools and highlight opportunities for living-with-water projects at the building level.
- Consider a level-of-service (LOS) concept to guide future decision making.

- Address water quality concerns.
- Improve communications about and education on engineering and infrastructural solutions.

More information about all of these recommendations follows, starting with recommendations related to the two primary elements of the city's current approach—flood-water pumps and elevated roads—and moving to new options informed by a robust optimization model.

## Improve Flexibility and Robustness of Current System

The city's current plan for stormwater infrastructure, including pumps and elevated streets, is well tested and thoroughly designed but lacks flexibility—the system is not designed to adapt. This lack of flexibility is the Achilles's heel of the current system. Indeed, the system is costly to install, operate, and maintain and is—at this stage—not

### Green and Blue Infrastructure

Green and blue infrastructure are approaches to water management that incorporate natural processes to manage and treat water. Rather than speeding water underground or away from a site or road, green and blue infrastructure slow water down and integrate it into natural systems, often conveying it and treating it through landscape amenities.

These terms can refer to a wide variety of different processes and approaches at the site or regional scales that can function in many different climates and habitats.

- *Green infrastructure* manages water through natural processes, slowing water to be absorbed and filtered through a combination of vegetation and soils. Approaches include living shorelines, mangrove plantings, rain gardens, bioswales, cisterns, and many other technologies that can be implemented independently or together in a "rain chain," funneling water from one source to another.



A rain garden acts as a sponge, helping water permeate the ground naturally while also nurturing the landscaped plants.



Planting of mangrove trees is a green infrastructure strategy that can provide protection from storm surge while enhancing the biodiversity of the ecosystem.

- *Blue infrastructure* works with the natural hydraulics of the aquifer and can refer to new canals, wetlands, and retention on urban plazas and other public facilities managing water during extreme rain events.

At the scale of a real estate project, green infrastructure may refer to design features that will capture and slow the release of water after routine and peak rain events. Green infrastructure may also refer to public works projects implementing landscape systems in parks, rights-of-way, and elsewhere to create a community-wide or citywide network for water conveyance.

Green and blue types of technologies have many benefits compared to traditional gray infrastructure such as pumps and pipes: the former are more affordable, offer opportunities for enhanced green space, can be implemented incrementally, and have public health benefits. Cited benefits of green and blue infrastructure have included improved water quality, reduced water use, flood risk mitigation, improved wildlife habitat, enhanced real estate value, enhanced recreational spaces, cost savings, and opportunities for green jobs.



completely guaranteed to function during all peak events because of reliance on a generator-backed power system. Not all pumps are backed by standby generators, and even these will not necessarily provide sufficient robustness. Nor does the system provide ample collateral benefits to the local community.

Furthermore, how long the system will continue to function well is unclear, taking into account development in climate change projections, maintenance of systems, and so on.

Going forward, the city should identify a broader range of strategies, including blue infrastructure, green infrastructure, and seawall improvements, together with its committed pumping systems and elevated streets, to both introduce more flexibility in managing water and offer more visible collateral benefits to the local community.

### Trends in Hydraulic Design

The hydraulic design of drainage systems is linked with many uncertainties, especially considering the life span of the structures. These uncertainties should be addressed in a structured way split topic by topic. Opportunities to improve include integrating the following:

- Factors to accommodate for increase in extreme precipitation caused by climate change during the lifetime of the pipes: these factors should be derived using the most updated data and provide recommendations for a factor for design criteria and for stress test (this would often be a factor 1.2–1.4 for design criteria rainfalls and as much as 1.8 for the extreme rainfalls—corresponding to an expected increase in rain intensity of 20 to 80 percent, depending on return period);
- Factors to accommodate for building out and densification on private and public property 1.0–1.2, which is directly related to the ongoing trend to pave and build and to connect more impervious areas to the drainage system; and
- Factors to accommodate for general uncertainties in model and rain statistics 1.2–1.3 (uncertainties on dimensions, levels, state of repair).

First and foremost, the current stand-alone pump and pipe solutions are not particularly flexible to changes in boundary conditions, power outages, and exceeding of design criteria. Opportunities to improve include the following:

- Implement storage volume upstream to retain runoff and reduce peaks at pumping stations; for example, use storage in public parks, porous sub-base of roads, private cisterns, swales, and tree strips, many of which can be implemented with green and blue infrastructure.
- Improve design and increase capacity of gravitational overflows from pump stations by installing flap weirs designed to extreme events.
- Implement a monitoring system for tracking infiltration to pipe systems (and for calibration of hydraulic models).

The city should consider implementing electrical and infrastructure enhancements to mitigate extreme weather, to supplement a generator-backed pump system that presents issues with power backup supplies. The system also needs to be “safe to fail,” allowing controlled flooding in the case of some extreme events.

Street elevation is another key component of the city’s current strategy. Raised land has been a tested successful solution to alleviate tidal flooding in new development and, to a lesser extent, in retrofit solutions. Where street elevations are determined to be the best flood mitigation solution, the city could improve and further optimize this strategy to local areas with more information on geology and groundwater, which is explored further in an upcoming section on modeling. Opportunities to improve include the following:

- Revisit the criteria and time span for the solution (through community and risk modeling, explored in a subsequent section).
- Better understand the context with groundwater and the aquifer.
- Explore solutions related to porous geology.



KATHARINE BURGESS/UCJ

*Barceloneta, a restaurant in Sunset Harbour, is surrounded by elevated streets and now has patio seating at the original street elevation.*

- Test the impacts on lower-lying property through detailed hydraulic models.
- Analyze alternative uses for low-lying property.
- Revisit options such as channeling road drainage to the pumped system.
- Consider the cost/benefit, including elevated streets and pumps, as well as the ongoing operations and maintenance costs for the pumps.
- Ensure best-in-class stormwater treatment before discharge to the bay.

## Use Enhanced Modeling for Better-Informed Decision Making

The situation regarding flooding in Miami Beach is extremely complex, and quantifying the likely effects of events and suggested solutions, including pumps as well as green and blue infrastructure, is currently difficult. The city must take more actionable steps to ensure that its efforts are driven by hard data that is consistently being updated to reflect current conditions, including the complex interplay between the three different sources of flooding extant in the city. To address this, the city should create an integrated, hydrodynamic computer model that simulates the physics of flooding caused by the three sources:

- Coastal flooding, including king tides;

- Precipitation; and
- Groundwater.

This model would provide a physics-based tool to quantify the relative contribution of coastal flooding, precipitation, and groundwater to the flooding mechanics at all locations across the island. Changing climate conditions and other boundary conditions such as new infrastructure and buildings could be simulated with this tool, showing how flood risk evolves in the future, based on estimates of future conditions. Importantly, this risk relates not just to protection of physical property from damage but likely costs of damages and repairs.

Such a model would be state of the art, and the tool is not yet commonly used by cities. By adopting such a tool, Miami Beach would continue to be a leader in climate adaptation and offer a model for many other cities to rep-

### Who Makes Hydrological Models?

**Federal government:** The most widely used models come from publicly available sources that are free to use. Federal agencies such as the U.S. Army Corps of Engineers have been making such software for decades. The software is divided by usage, with coastal areas using different programs. Governments and researchers use all of the publicly available programs often.

**Researchers:** Research institutes, universities, and even private researchers are the source of many models. The larger institutes have more widely used models; but universities and local researchers sometimes develop models for use within their region. These are often not publicly available, except from larger institutes, which usually require subscriptions or licenses.

**Private sector:** Private sector firms specializing in modelling software often offer the most developed models, including software that integrates different types of systems (tides, groundwater, etc.). The software requires paid licenses.

licate. However, the city will need to develop staff capacity to make the best and most efficient use of such a tool and will require external expertise to procure technology.

Any flood mitigation could be input into this tool, including pumps as well as green and blue infrastructure, the results simulated, and the benefits of this action would be clearly quantified. These quantified benefits could then be compared with the costs to implement and thus enable informed economic choices about the city's future. Importantly, this tool would allow the city to clearly quantify and communicate the outcomes of any chosen mitigation action.

In addition to the flood risk calculation tool, the city can calculate the value of the co-benefits and build the business case on a complete cost/benefit analysis. A clear cost/benefit analysis is an important tool for decision making, and this integrated water model is the best possible way to simulate current and future conditions, and directly quantify the benefits expected from any given mitigation action.

### Digital Elevation Models

A digital elevation model (DEM) is a digital three-dimensional elevation model that shows the terrain's surface. These can sometimes be referred to as digital terrain models or digital surface models. Digital surface models, however, usually include the objects on the land, such as buildings or trees. They are most often created using satellites, radar, remote sensing, or other aerial techniques instead of by direct physical survey. A DEM is the foundation of most hydrological models for flooding and drainage, and accurate modeling depends on its quality.

The quality of a DEM is ultimately determined by the scale and type of survey technique. A model that is more detailed, and uses newer technology, will be considered more useful and accurate. However, such models are more expensive to survey, and the file sizes are more difficult to manage.

The city currently has a pipe-network model that allows it to simulate the hydraulic load in the drainage systems and on the pumps during heavy rainfalls. In addition, the city is logging water levels and groundwater tables in boreholes. These assumptions and others relevant to the feasibility of a model include the following:

- The city's pipe network is currently about 90 percent modeled and can be exported.
- Geology can be modeled as an equivalent porous medium, and an additional geophysical survey will take place at project level.
- Digital elevation is mapped in a detailed DEM (in grid cells about four feet by four feet).
- Logging of groundwater and water level in the bay is continuing.
- Five to eight rain gauges will be installed close to existing SCADA (Supervisory Control and Data Acquisition) points for calibration.
- Eight clamp-on meters or channel-flow meters will be rented and installed for a six- to eight-month period.

As a next step, the city should couple the pipe-network model with a digital elevation and groundwater model to make more informed decisions regarding flood risks. This digital model would function as a comprehensive simulation incorporating physics related to groundwater and stormwater levels, which would allow the city to quantify and compare risk when making decisions related to resilience. An integrated model of digital elevation of this nature would require a geophysical survey of parts of the island, but its implementation is relatively cost-effective, fairly easy to execute, and can be carried out and implemented in the model over time, for example, when detailed information is required in relation to detailed design on project level.

Established computer programs could independently model these scenarios. To begin work implementing a model, the city would likely require both the purchase of modeling software (which would represent both a fixed upfront cost and an ongoing license and maintenance fee) and a separate engagement of consulting expertise to build, calibrate, and verify the model.

Engagement of a third party to provide quality control review of the model is also recommended. The city might consider engaging a consultant to serve as an owner's representative during the procurement process for identifying both the model and the associated consulting services. This engagement would be similar to the common practice of hiring someone in this role to oversee large construction projects on behalf of a government owner.

This owner's representative should have technical knowledge of complex, integrated hydraulic modeling and provide the city with the expertise to parse and compare the proposed products and consultants' proposals. This owner's representative may possibly be able to provide the third-party quality review but is not required to have this capacity.

Over the medium to long term, the city should consider adding a member of staff, such as a "flood risk model manager" position, to monitor the city's use of the tool. The flood risk model manager would track use of the model, ensure that the information is up to date, and become the city's in-house "guru" on the tool. Many members of staff should be literate and comfortable with the tool and be able to input scenarios for modeling and subsequent decision making.

The end goal is a model that accurately represents the interplay among the coastal, precipitation, and ground-water flooding sources, as well as the ground elevations, pipe networks, pump facilities, and land use throughout the entire city. It will be an accurate digital model of the city, which can be used to simulate any flood mitigation proposal under consideration.

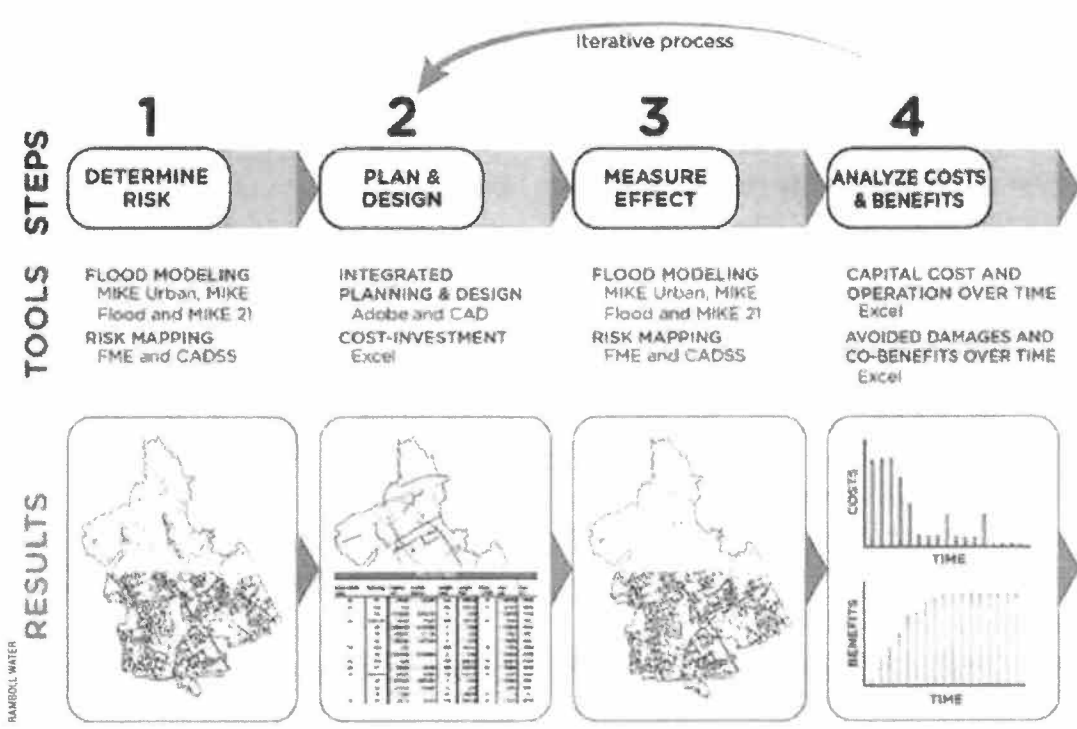
After procuring and implementing this digital model, the city of Miami Beach could then make informed decisions (risk/benefit-based management) regarding flood protection strategies. A more comprehensive model would do the following:

- Calculate risk for various impacts, such as different types of storm conditions or volumes of rainfall or levels of king tides;
- Enable the city to be more informed before investing in specific civil works actions, such as raising a seawall, implementing more pumps, or building more blue/green infrastructure;
- Help formulate optimal socioeconomic protection levels and define collateral benefits;
- Work in "safe-to-fail" limits to infrastructure, allowing for effects of extreme events;
- Create safer guidelines for densification, climate change, system data, and rain statistics; and
- Allow flexibility for climate change, system data, and rain statistics.

As an example, if the city could create large-scale retention in park areas, thereby reducing the flood risk further downstream, the model would be able to predict the benefit/cost ratio of such an investment, including the following elements:

- Capital and operational expenditures;
- Reduced damages;
- Reduced investments in underground infrastructure; and
- Co-benefits in terms of health effects, increased property value, and so on.

Another scenario would be to model reduced saltwater flooding. Under a given management scenario, it would be possible to eliminate sunny-day flooding caused by upwelling of groundwater during high tides. But what would the



The modeling process requires a layered approach in terms of both programs and iterative steps.

optimum mix of street elevation and pump capacity be now and in the future? With this tool and updated climate scenarios, the city could accurately simulate all three sources of flooding in the city, answering these vital questions.

Building and using the model is likely to take a year or so. The city's ongoing use and upkeep of the model would include keeping the model calibrated by monitoring flow rates and levels in pump stations and selected manholes.

### Implement Blue and Green Infrastructure

With the knowledge of an enhanced hydraulic model, the city can better explore a more diverse array of options for flood mitigation from all three flooding sources. Green and blue infrastructure will be key options to explore and integrate into the current strategy, particularly given the opportunities for co-benefits.

Broadening Miami Beach's strategy beyond pumps and street elevation to integrate green and blue infrastructure and other innovations in resilience could lead Miami Beach to become a worldwide model of living with water. With this approach, resilient infrastructure should not only clear water away during tidal flooding and peak rain events but also identify opportunities to improve quality of life through vibrant public spaces, water features, and water recycling. Blue and green infrastructure should be key components of this strategy and offer many opportunities for co-benefits related to public space, aesthetics, water quality, and recreation.



Planting mangroves is a natural way to protect the shoreline.

*CITY OF MIAMI BEACH*

The city should consider the following strategies:

- Living shorelines;
- Mangrove plantings;
- Rain gardens and bioswales;
- Porous pavement;
- Cisterns;
- Tree strips and cells;
- Multifunctional use of parks and plazas; and

- Changes in land use to allow more of the preceding options.

A more integrated living-with-water approach will not only include the incorporation of more types of flood mitigation infrastructure, but will also require more structured collaboration and potential cofunding of infrastructural investments across city departments. Strategies to introduce this type of interagency planning could include the following:

- Ensure fluency with the outputs of the hydraulic model and the opportunities for better understanding the impact of different flood mitigation mechanisms and

## Living with Water: New Technologies, Attitudes, and Design Aesthetics

Miami Beach has the opportunity to be a world leader in the concept of living with water. This theme could be a core component of the stormwater management and resilience strategies, as well as the city's economic development, tourism, and placemaking strategies. The approach entails not only the use of different technologies to manage water, but also different attitudes about convenience, mobility, health, and aesthetics. Notably, living with water would entail embracing green and blue infrastructure that can manage water using natural systems.

The visual effects of blue and green infrastructure are very different from pumps or pipes that send influxes of water out of sight and out of mind. Adopting a living-with-water approach would therefore require that Miami Beach residents, businesses, and stakeholders change some of their comfort levels about ponding, minor flooding, and visibility of water in the public realm. Notably, water is likely to be more visible after storm events and take longer to subside. Aesthetics are also different: instead of monotone manicured lawns, a green infrastructure palette typically includes more wild-looking native plants that can, although will not necessarily always, look unkempt when they are at peak ecological function. These plantings can be part of beautifully textured compositions that would contribute to Miami Beach's sense of place, but they would not necessarily chime with aesthetic norms of mowed lawns and English-style gardens.

If implemented successfully, living with water could be more than an infrastructural approach and become part of Miami Beach's tourism and economic development branding. For instance, tourists could come to Miami ready to ride amphibious vehicles or tour newly implemented natural coastlines and mangroves; small businesses interested in climate adaptation would relocate here to find peers and clustered work environments for climate technology and green infrastructure. However, to ensure that the city maintains this resilience leadership, prioritizing the minimization of greenhouse gas emissions from fossil fuels in the stormwater and flood resilience solutions implemented will also be key to maintaining a reputation as a climate leader.



*A bioswale helps filter the runoff at ECO Modern Flats in Fayetteville, Arkansas.*

infrastructural cost/benefit analysis across different agencies.

- Prepare two or three integrated/interagency master plans per district, developed through charrettes with communities and agencies.
- Integrate stormwater master plans at the highest level of city planning to ensure harvesting of budget synergies with other investment plans and projects and the least possible nuisance for the citizens.
- Build the clear business case based on the cost of doing nothing, the traditional solution, and the living-with-water approach, generating co-benefits that in many cases exceed the reduced damages and other tangible outcomes.
- Invest in high-quality pilot projects to generate enthusiasm and ownership of the living-with-water concept.
- Examine the land use ordinance to plan for future flood mitigation needs and potential changes to built environments.

## Ensure Appropriate Resources for Green and Blue Infrastructure

The city is currently advancing some blue and green infrastructure projects that align with the living-with-water vision, including living shorelines and green infrastructure in park design. However, the funding sources are independent of those currently being used for the stormwater management program, and some are grant based or otherwise not as reliable as those in use for the stormwater program. These green infrastructure investments are also not necessarily being modeled and considered in conjunction with the stormwater management program underway. A more holistic approach should not only offer funding for innovative green and blue infrastructure strategies but also ensure that their contributions are effectively measured and studied in the context of overall flood mitigation efforts.

## Implement Living-with-Water Pilot Projects

Miami Beach should create iconic pilot projects that involve the community to determine the best future approaches for resilience and to test and explore the living-with-water concepts. These pilot projects should represent exciting opportunities to both enhance resilience and introduce co-benefits related to green infrastructure, public space, and quality of life. Pilot projects are excellent opportunities for community engagement and for broadening public understanding of the goals of the stormwater management program.

Communities in Miami Beach that experienced the first phases of stormwater investment were complimentary about how the program has improved sunny-day flooding and eliminated the many related inconveniences they once experienced on a regular basis. However, these same citizens showed clear concern about how the pump program had been implemented, citing concerns about reduced quality of public spaces or low-quality streetscapes—and even questionable public safety near pumps that block vision and views. These responses represent a clear missed opportunity: communities that experienced early phases of investment are the best candidates to become ambassadors for the program and to inspire and excite neighborhoods that will receive investment later. Launching pilot projects that represent innovative approaches and respond to community interests will better serve the city and help generate community buy-in for the program.

Iconic pilot projects could include the following:

- Green and blue infrastructure designed into iconic public parks, or even pocket parks;
- Raised streets, including coordination with other desired infrastructure investments, such as bike lanes or bike-share stations;
- Centralized stormwater retention;
- Retention on private property (e.g., the development of a “climate neighborhood”);

## Ecological Design for Bishan Park, Singapore

One of the largest parks in central Singapore has undergone an ecological renovation. Originally constructed in 1988, the 62-acre park was built around a portion of the Kallang River, which had been channeled through a constructed canal. The canal, however, was at maximum 75 feet wide, making for limited drainage, and its concrete construction created a physical division within the park. Because water is a critical resource for the island of Singapore, the large park was seen as an opportunity for collection. In 2009, Ramboll Water partnered with the Public Utilities Board (PUB) and the National Parks Board to restructure the park, hoping to make it more dynamic and ultimately more efficient for stormwater. The project became a case for PUB's Active, Beautiful, Clean Waters program, which seeks to transform existing areas into ones that serve both form and function—beauty, recreation, and stormwater collection.<sup>6</sup>

The project centered on restructuring the Kallang River, taking it out of its concrete casing and making it a more natural river system. It took nearly a dozen experimental trials to come to a decision about the right bio-engineering standards both to create the system and to prevent soil erosion.<sup>7</sup> Hydraulic models also helped the teams plan. The new river follows a floodplain concept and allows for widening up to 330 feet into the park, permitting 40

percent more conveyance capacity. It also connects to the city's greater drainage system.<sup>8</sup>

The park was planned to provide multiple benefits. Landscaping was carefully considered to maintain and encourage rich biodiversity, and bridges and stepping stones help integrate recreation and learning. In addition, new playgrounds seek to engage families, including the water playground, an active, partially inundated play area that won the Singapore Design Award.<sup>9</sup> Outdoors, the park encourages active learning, providing materials for self-guided trails. Many local schools visit it for this purpose and have even created their own trails throughout. To create a truly varied recreational experience, users can also book particular areas or visit a number of on-site businesses and restaurants. Importantly, much of the park was built with accessibility in mind, including the playground areas.<sup>10</sup>

Implementing the new river system actually cost Singapore 15 percent less than constructing the concrete canal, showing that sometimes a slew of benefits can actually come at lower cost.<sup>11</sup> And today, more than 3 million people visit the area annually.<sup>12</sup> Bishan Park is an exceptional example of how an area can fulfill PUB's Active, Beautiful, Clean Waters program, integrating design elements with critical function.



*The cleansing biotope helps filter the water before it is returned to the drainage system in the park.*



*The Kallang River was removed from its concrete encasing and now can widen up to 330 feet in flood conditions, increasing conveyance by 40 percent.*



- Retention in the sub-base of streets;
- Cleansing biotopes, which are assemblages of plants in a filter medium, for example wetland cells, that can cleanse water, absorb nutrients, and provide filtration;
- Private landowner adoption of indoor and outdoor adaptation strategies; and
- City action on private seawalls and other barriers.

## Create Tools for Building-Level Living-with-Water Projects

Building owners are an important part of the solution to living with water and have a responsibility to design their projects for flood waters. They should be encouraged to follow the city's leadership by implementing flood water management strategies on and in their properties. The city can also provide them with further resources and toolkits on climate adaptation segmented for different property types; this possibility is explored in more detail in the "Communications" section of this report.

## Consider Level of Service in Future Decision Making

The city of Miami Beach requested the panel's thoughts about the current phasing and sequencing of the storm-water management work. To date, the strategies for pumping and roadway elevations have largely been based on the amount of surface water that is expressed and the roadways relevant to a specific design elevation. Moving forward, the city might consider instead pivoting to a level-of-service model that considers flooding disruption in terms of likely flood frequency, depth, and duration.

To decide on the socioeconomic optimum level for flood management, different options should be calculated in terms of the following:

- Reduced damages;
- Capital expenses;

- Operating expenses;
- Savings on other capital expenses such as upgrades of sewers and wastewater treatment plants; and
- Co-benefits.

The optimum LOS concept would consider how flooding disruptions inconvenience the community at a district scale. This approach then integrates community preference on level of mitigation into the decision-making process, working across agencies and integrating public engagement into the process.

This LOS strategy may mean conducting direct cost analysis, or cost/benefit analysis, to compare and find the optimum net present value of a plan. For example, if local stakeholders are interested in protection beyond the 100-year storm, this strategy could factor in the likely costs and determine whether there is appetite to fund the intervention.

## Address Water Quality Concerns

Water quality frequently presents an issue within storm-water infrastructure, and the city has thus far done a very good job at implementing solutions to uphold the area's water quality. However, the city should take this work to the next level, including state-of-the-art systems such as green infrastructure and cleansing biotopes.

Pumped systems including a traditional grid, sand trap, and vortex have a tendency to underperform and fail during extreme events. Moreover, the citizens and stakeholders of Miami Beach are clearly concerned about water quality and the potential water quality implications of the pump system.

Going forward, the city should implement state-of-the-art treatment systems through green infrastructure that will absorb pollutants while increasing flexibility. Upstream green infrastructure should be a key aspect of the living-with-water plan but also include outlets with cleansing biotopes for treatment and polishing of water quality by filtering, sorption, and sedimentation.

## Level-of-Service Approach to Flood Protection

Climate projections are showing a strong trend toward more extreme weather. Most scientists and experts generally agree on the magnitude of the sea-level rise, whereas the extreme rainfalls are harder to predict, especially because of their often very local character—both statistically and in short-term forecasts. The threats are imminent, but in many cases the traditional planning approach is insufficient or not fit for the purpose.

Thus, many cities are moving toward a flood protection planning approach based on a cost/benefit analysis, which combines the calculated risk of doing nothing with the benefits and costs related to adapting. The cost/benefit analysis also allows monetization of the co-benefits from investing in green infrastructure. The concept can be framed as the level-of-service (LOS) approach. The LOS approach refers to the planning method, in which cities clearly define the maximum level or frequency of floods acceptable during a given time period. It has the potential to reduce damages and nuisance, environmental, and health-related issues.

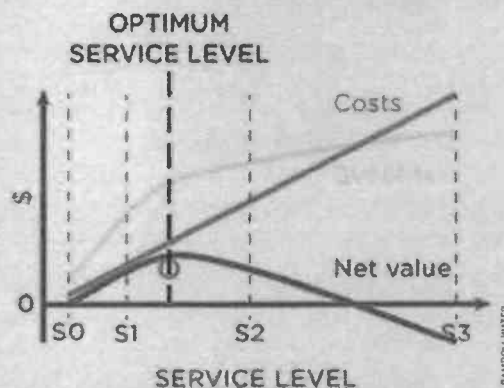
In Copenhagen, for instance, the city guarantees that no flooding will occur during a ten-year storm, while four inches of flooding is allowed during a 100-year storm. (Both measures factor in the expected impact of climate change.) The city provides flood control on public right-of-way and drainage from private property up to a ten-year storm. Beyond this, or if the private landowner wants a higher level of protection than four inches, it is up to the individual landowner. Furthermore, the city guarantees that the plans will improve—or have no negative impact on—the quality of the receiving waters.

This level of service is based on socioeconomic calculations of the capital investments, operation, and maintenance of a suggested plan over time, compared to the benefits of reduced damages and downtime of businesses, improved connectivity, and co-benefits from green solutions.

The LOS concept has some clear advantages when compared to traditional planning and design approaches:

- Strong business case to support investments in flood protection;
- Clear definition of responsibility between the city and its citizens and companies; and
- LOS based on actual flood events regardless of the reason—rainfall, storm surge, groundwater, or malfunction of system.

In order to calculate and implement the optimum level of service for the city of Miami Beach, an integrated and dynamic hydraulic model including runoff from rainfall, groundwater and infiltration, sea level, and overland flow needs to be built. This should be combined with a spatial model of assets, land use, and socioeconomic information to calculate the risks and benefits. To ensure the best business case, all relevant strategies and visions for the city should be incorporated into the adaptation design and subsequent business case.




The approach requires finding the optimal service level of flood protection where benefits and costs are maximized.

*Pollutants from upstream can contaminate the water around Miami Beach.*



© MARC AVERETTE / FLUOR

*The city removes pollutants from its waterways three times a week.*



CITY OF MIAMI BEACH

Beyond implementing further infrastructural investments to protect water quality, the city should prioritize transparently communicating the outcomes to local constituencies. For example, the city currently has 80 sampling locations: making the data publicly available would be one opportunity that could facilitate innovation with the potential interest and involvement of local activists and citizen scientists.

## Improve Communications about Engineering and Infrastructural Solutions

How are local stakeholders currently connecting and digesting the best information available? Flood vulnerability in Miami Beach is a complex issue, and evolving weather

patterns and available data mean that new information is often available, changing the context behind decision making.

Local stakeholders clearly articulated that the outreach process that led to the current stormwater management system was not sufficient. Stakeholders particularly noted the minimal opportunities for community input and a tone that did not welcome input. The outreach process also did not provide enough time or interagency coordination opportunities to streamline the stormwater management investments with other desired infrastructural upgrades.

More information on the overall communication strategy for the future resilience and stormwater management strategies is available later in this report. On the infrastructure and engineering side, the panel recommends the following:

- Consider adding a “climate science translator” role to city staff to map best state of science into basis of design criteria, inform all city design decisions, and help communicate vulnerabilities, risk, and mitigation opportunities to the public, including what will happen in a do-nothing scenario.
- Continually monitor different areas for changing conditions and strategize about how to communicate new information to residents and businesses as new information becomes available.
- Ensure that communications are clear regarding the anticipated time frame for implemented infrastructure and the overall cost/benefit analysis and rationale behind implementing different types of technology and infrastructure.

Were Miami Beach to not stay on the vanguard of infrastructure planning and implementation related to stormwater management and climate adaptation, the prospects for a continued high quality of life are unlikely. Thus, continuing to evolve and mature the city’s infrastructure strategy is imperative.

# Physical Design and Typology

**MIAMI BEACH'S PHYSICAL TYPOLOGY** presents a unique opportunity to craft a more innovative and cost-effective solution than the present stormwater management system. This more holistic strategy could better respond to natural topography and land and water conditions, incorporating green infrastructure, parks, open spaces, and opportunities for the incorporation of renewable energy that will increase preparedness for peak events and power failure.

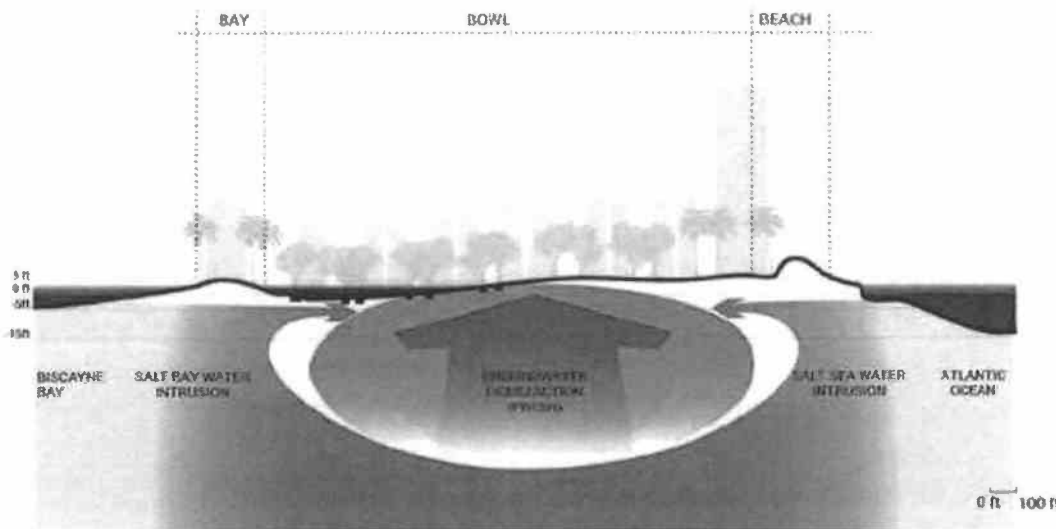
The following recommendations, as well as ideas and examples of how to achieve this goal, are discussed in more detail below:

- Select design and infrastructure interventions that respond to the city's beach/bowl/bay typology.
- Look to golf courses as underused green spaces for water management.
- Consider modifying road specifications for permeability.

- Pursue opportunities with solar and renewables.
- Consider long-term options for neighborhood design and green space.

## Select Interventions Responding to the City's Beach/Bowl/Bay Typology

The island of Miami Beach follows a beach/bowl/bay typology. The beach dunes are at a higher elevation than the center of the city, which is its lowest base elevation area. However, design analyses completed during the panel noted that the bay side of the island is also slightly elevated, which creates a bowl in the center of the island that is currently a major challenge for the city. Moreover, an analysis of the water levels within this bowl reveals a freshwater bubble, mostly rainwater, that is interfacing with rising tides. This fact explains why flooding is especially prevalent within this area: the freshwater runoff from leaky pipes is creating optimal conditions for flooding.



DKR / LOCAL OFFICE LANDSCAPE & URBAN DESIGN

*An illustration of the beach/bowl/bay typology that results in a freshwater "bowl" in the center of the island.*

Currently, about 20 percent of the island is within this urban bowl condition, according to topographical analyses conducted during the panel's visit. This percentage will grow as new bayfront towers create an architectural levee of elevated floors, gardens, and seawalls. Notably, the majority of Miami Beach's historic districts are located within this bowl.

Miami Beach's future resilience plan should respond to the natural conditions at each portion of this typology when implementing strategies for water management. In the beach upland zone ("beach zone"), for example, water can be buffered, stored, reused, and released; this is the part of the island with the most "room" to store water in the landscape and architecture.

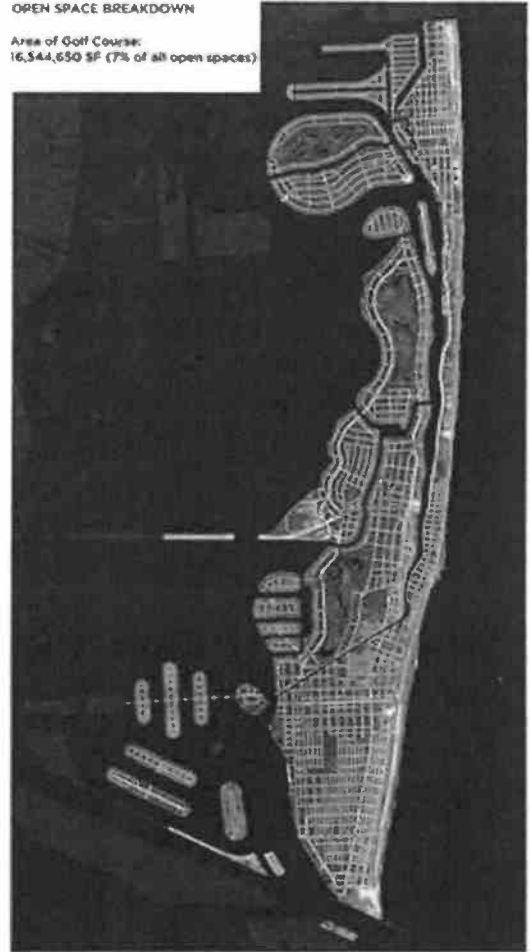
- Development should incentivize or require on-site water storage and could incorporate blue roofs and walls and cisterns.
- Green infrastructure and green streets should be designed with capacity to retain, purify, and release water.
- FEMA is currently in the midst of a floodplain mapping update, to be completed in 2019. After mapping is updated, the city should consider whether dunes should be modified to comply with the FEMA 540 rule, which could improve the city's rating in the NFIP Community Rating System.

In the "bowl zone," the focus is managing the interface between freshwater, saltwater, and groundwater. The key goal is storing and conveying water through the rainwater/groundwater interface, including within parks and green spaces.

- Groundwater monitoring and management should be a top priority.
- Green streets could store water uphill.
- Blue streets should be designed for conveyance and filtration, conveying and percolating water, and ultimately conducting it toward the bay treated and without the use of pipes.

**OPEN SPACE BREAKDOWN**

Area of Golf Course:  
16,544,650 SF (7% of all open spaces)



**SPACE ALLOCATED TO GOLF COURSES  
Miami Beach**

*Golf courses are the largest source of open space in Miami Beach, making them a critically underused land area for stormwater management potential.*

In the "bay zone," a living shoreline meets and manages the freshwater/saltwater interface. Architecture, open space, and the seawall can work together to manage potential inundation. Note that this typology is likely to "lift" in the future, creating more of a bowl condition, as property owners harmonize with the seawall. Accordingly, future finished floor elevations may be higher than those seen today.

## Look to Golf Courses as Underused Green Spaces

Currently, Miami Beach has about 17 percent green space as a percentage of overall land area, including the beachfront, active open spaces, and golf courses. Future approaches to water management and resilience should use these open spaces, including green infrastructure designed to manage both groundwater and stormwater. In comparison, leading U.S. cities for public open space include Washington, D.C., with 21.9 percent, New York with 21.3 percent, and San Francisco with 19.6 percent.<sup>13</sup>

According to calculations completed during the panel, of Miami Beach's open space

- Roughly 5 percent is the beachfront;
- Roughly 5 percent is active open spaces like fields; and
- Roughly 7 percent is golf course.

At the moment, the golf courses represent the largest single type of open space on the island, and they are currently incredibly underused as water management

resources. These golf courses represent great opportunities for water storage for the following reasons:

- They include artificially elevated land.
- They are connected to the groundwater.

Future water management efforts, supported by the outputs of the city's hydraulic model, should explore opportunities for taking advantage of the green absorption potential of golf courses.

## Modify Road Specifications to Enhance Permeability

The roads of Miami Beach offer another opportunity to better live with water and be prepared for flooding events, and they are currently a major part of ongoing public works through the stormwater management program. However, existing road specifications can fail prematurely under rising groundwater, including in the following ways:

- Creating hydrostatic pressure under impervious roads that scour the sand foundation;

### Adapting Parks for Water Management: Emerald Isle, North Carolina

Emerald Isle is one of several communities that have begun to use local parks for the purpose of stormwater detention. The small island notably lacks public land and thus has had to work with the resources that it can access to address stormwater concerns. Nine different stationary pumps are set in different neighborhoods that use an automatic float system to flow through underground pipes.<sup>14</sup> They lead to a specific area of Emerald Isle Woods Park designated for hiking and passive stormwater accumulation; other parts of the park include a nine-hole golf course. The stormwater area is planned so that the natural environment treats the water, since state policies prohibit depositing it into the Atlantic Ocean or Bogue Sound.<sup>15</sup>

The island began to focus on its stormwater concerns in 2004, when an update to the Land Use Plan required drainage systems and development regulations for on-site stormwater retention. The North Carolina Department of

Environmental Quality's Universal Stormwater Management Program authorizes the town to enforce not just its local ordinances, but also related state policies, thus allowing it to have stronger regulating power. The stormwater program helps support the overarching Pamlico Sound Regional Hazard Mitigation Plan, a five-county plan required by both state and federal policies and approved by FEMA, to help alleviate drainage, water quality, and storm surge concerns from yearly hurricanes.<sup>16</sup>

The stormwater system has been a top funding priority for the town of Emerald Isle, and funds to support it are allotted by a capital project ordinance. A recent pump cost the town around \$150,000, which included consulting with engineers and a negotiated construction cost with local builders.<sup>17</sup> Although the current system has helped alleviate many concerns, the town continues to prioritize ways to improve and expand upon the program.

## A Permeable Plaza: Giralda Avenue in Coral Gables

In Coral Gables, Florida, Giralda Avenue was recently completed as part of the city's Miracle Mile project, which spans a total of four blocks. Giralda Avenue, physically divided from the Mile itself, was designed to become a curbsless pedestrian plaza. The entire project, designed in collaboration with Local Office Landscape and Cooper Robertson, works to integrate both resilience and art, creating paving patterns that imitate tropical raindrops.<sup>18</sup>

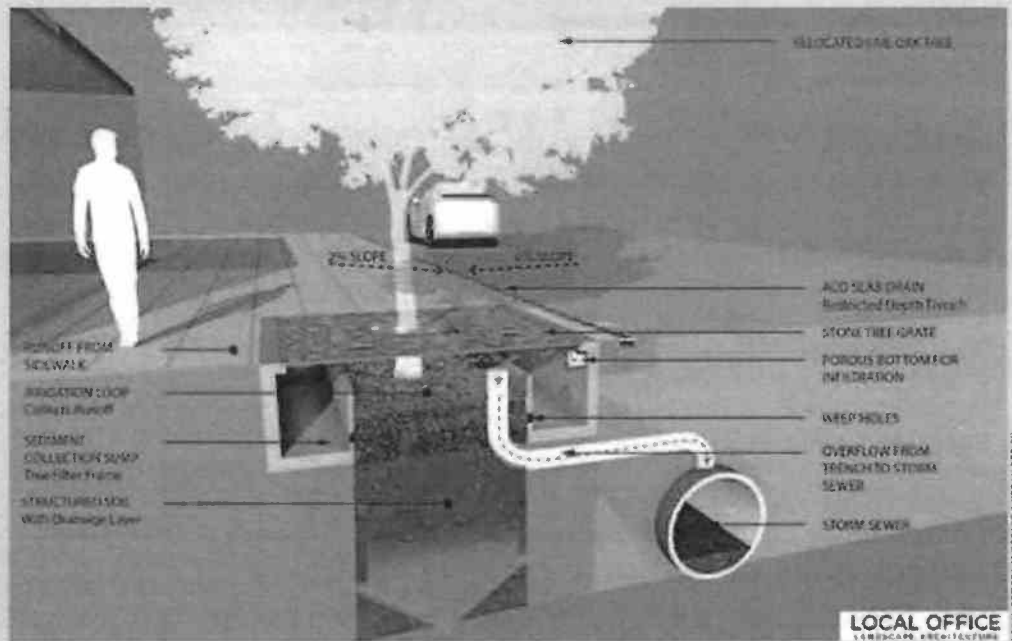
The stormwater system was designed to withstand rains of 7.5 inches per hour, which far surpasses the code. This system used porous paving, which blends permeable products such as rubber to absorb more water. The project also used hurricane-wind-resistant planting techniques, which plant trees deeper into the ground so as a network they can collectively mitigate groundwater. A testament to structural soil and decentralized line drains, Giralda Avenue recently withstood Hurricane Irma while neighboring streets experienced intense flooding. To further synthesize these elements with the streetscape, the project plans to cover stormwater utility boxes in artwork.<sup>19</sup>



LOCAL OFFICE LANDSCAPE & URBAN DESIGN

*Giralda Avenue, part of the Coral Gables Miracle Mile district, is a pedestrian plaza designed with resilience in mind.*

The \$20 million project took years to complete. The city commission, whose membership was evenly split between the city and property owners, initially approved funding in 2014. Property owners in the Business Improvement District paid a special assessment tax dependent on location: 35 percent if directly on the Mile or plaza, and 15 percent if adjacent to it. To help diminish these costs, the city agreed to pay interest for two years and raised parking meter fees to ease parking costs for businesses.<sup>20</sup> The project is a laudable example of integrating several solutions into one, merging economic improvements, artistic elements, and resilience initiatives.



LOCAL OFFICE LANDSCAPE & URBAN DESIGN

*The integrated stormwater system is designed to withstand rains of 7.5 inches per hour, surpassing local code requirements.*

- Removing fines from the lime rock base; and
- Creating large cavities and potholes.

Coastal resilience specifications for porous paving can have as much as twice the life of existing road standards and overcome the shortcomings of older versions of porous paving, with lower maintenance requirements. In addition, these systems offer significant water quality benefits. The city should look into using these road specifications and moving toward a porous road model.

## Pursue Opportunities with Solar and Renewables

Moving forward, the city should embed solar and renewables into the resilience strategy and the stormwater management strategy. Strategies could include the following elements:

- Incentivizing the incorporation of renewables, energy resilience, and water reuse systems into new development, as discussed in the "Regulations" section of this report. Note that precedent exists for these types of regulations and incentives, such as Miami Beach's current green building ordinance.
- Partnering with utilities or infrastructure providers, such as Miami-Dade Water and Sewer Department and Florida Power & Light, to establish frameworks for more widespread adoption.

## Consider Long-Term Options for Neighborhood Design

Miami Beach's neighborhood typologies are as iconic as the city's natural landscape typologies. Culture, architecture, and the arts are critical aspects of the city's identity and draw, and the corresponding policies are explored in the "Creative Placemaking" and "Governance" sections of this report.

While analyzing the stormwater management program, the panel discussed and explored how building and neighborhood types could evolve with climate adaptation. One long-term typology that may become more prominent because of the increasing effects of climate change and increased flood risk is the neighborhood in which not every property decides to adapt, owing to the cost of home elevation and other measures.

If neighborhoods evolve as renovation of every property becomes cost prohibitive, Miami Beach may follow precedents in other U.S. cities to create floodable public green spaces in neighborhoods where residents are interested in relocation. The public green spaces could serve a flood function and become valued amenities and centers for neighborhood character, following the historic precedents of cities such as Savannah, Georgia, whose squares provide valuable public gathering spaces and form a crucial part of the city's character.



# Creative Placemaking


**ARTS, CULTURE, AND DESIGN** are core elements of Miami Beach's identity and key draws for this international tourism destination. The city recognizes that its cultural capital is a major economic driver and an important attraction for the approximately 12 million people who visit Miami Beach proper each year.<sup>21</sup> From the allure of its natural environment to its historic communities and art-centric culture, the city should implement creative placemaking techniques as an important factor in its stormwater management and resilience strategies. Creative placemaking intentionally leverages the power of the arts, culture, and creativity to serve a community's interests while driving a broader agenda for change, growth, and transformation.

Miami Beach has been a cultural icon for nearly a century. The art deco architectural style that the city is known for began as far back as 1923 and spanned a 20-year period.<sup>22</sup> Its prominence was recognized as early as 1979, when it became the first 20th-century neighborhood to be recognized by the National Register of Historic Places.<sup>23</sup> Even today, this national district, made up of four local

*The art deco architectural style of Ocean Avenue is part of Miami Beach's cultural identity.*



© LAURA WEINSTEIN BERGMAN



© JOSH BEAVERS FLORIDA

*Color and texture are integral to the Miami Beach art deco style.*

districts, is the nation's largest collection of art deco, with more than 800 buildings constructed in the style.<sup>24</sup> The city has continued to hone in on the arts in recent years, by first hosting the annual art fair Art Basel in 2002. Today the event hosts 250 international galleries and more than 82,000 guests in a matter of days. Economists have estimated that south Florida benefits from \$400 million to \$500 million in annual economic impact from this art week.<sup>25</sup>

The residents of Miami Beach have stressed the importance of maintaining the cultural identity of the city and its neighborhoods as it proceeds with implementation of its stormwater management and resilience plans. Placemaking is a strategy that can address this concern. Placemaking refers to the act of creating a sense of place or identity. *Creative placemaking* leverages art and culture interventions in the process. According to a 2010 study by the National Endowment for the Arts, creative placemaking "animates public and private spaces, rejuvenates structures and streetscapes, improves local business viability and public safety, and brings diverse people together to celebrate, inspire, and be inspired."<sup>26</sup>

Incorporating creative placemaking into the resilience and stormwater management plans would enhance the overall

value of the stormwater management mitigation efforts and offers a number of benefits, including the following:

- Improving the aesthetics of visible components of the city's stormwater management program, including the raised streets, pumps, and generators;
- Presenting physical components in ways that are culturally relevant to the neighborhood or place;
- Enhancing awareness and understanding of the city's resilience program through solutions that are informational in nature;
- Building buy-in and support for the Miami Beach resilience program through early engagement of artists and residents; and
- Branding Miami Beach as the Resilient Art City.

When properly executed, creative placemaking is wholly synergistic, benefitting both private and public stakeholders by cementing the city's cultural aesthetic and driving more economic investment into the region. The city, in turn, benefits from increased spending and tax revenue to drive its resilience plan forward.

Strategies such as these to incorporate creative placemaking into the stormwater management and resilience strategy are described in the following sections:

- Ensure that partnerships with local arts and culture stakeholders are embedded in the placemaking strategy.
- Incorporate public art in the stormwater management strategy.
- Involve and engage artists in the design process.
- Create open spaces that respond to resilience needs while engaging local artists and designers.
- Incorporate creative placemaking strategies into the overall resilience communications plan.



Wynwood Walls, a graffiti and street-art open gallery, hosts special exhibitions for Art Basel in Miami.

## Partner with Local Arts and Culture Stakeholders

All of the city's placemaking efforts will be most effective when developed in partnership with stakeholders already engaged in the dynamic arts and culture scene in Miami Beach. The city should work in partnership with key organizations, such as the following:

- Miami Design Preservation League;
- ArtCenter South Florida, one of Miami Beach's largest and longest-standing artists' studios;
- Universities, including those that have considered the visual arts and design in their approach to this topic, including
  - University of Miami, which is incorporating sea-level rise in its curriculum across numerous disciplines, including the School of Marine and Atmospheric Science, School of Architecture, College of Engineering, and College of Arts and Sciences, among others;<sup>27</sup> and
  - Florida International University, which includes the Lincoln Road-based Miami Beach Urban Studios, and its Sea Level Solutions Center, which is incorporating design technology such as 3D printing into its work, and has hosted events such as a symposium on sea-level rise and the public realm;<sup>28</sup> and

## Evacuteer: Placemaking and Preparedness

In New Orleans, Evacuteer merges hurricane awareness programming with a creative use of placemaking. Sculptures around the city help direct residents to locations at which they can meet during mandatory evacuations, which are called EvacuSpots. These locations serve to register people, pets, and luggage and transport them to safe locations if they lack their own resources. Seventeen EvacuSpots dot the city, including four specifically near senior centers. Although official signage was in place, originally concerns existed over its visibility to users.<sup>29</sup> As a result, in 2013, Evacuteer partnered with the Arts Council of New Orleans to hold a design contest to create sculptures at the various locations. The winning design, by artist Douglas Kornfield, resulted in a \$200,000 public art project throughout the city.<sup>30</sup>

The design was selected for its clarity and interpretation. The hailing-a-cab gesture is universal, making it easily understood and avoiding anxiety-inducing interpretations. The gesture also fits New Orleans well—although unintended, it is serendipitously the same one used to collect beads during Mardi Gras. However, the focus is in functionality. Each sculpture has a plaque on its leg indicating registration rules and instructions. In addition, they are built to last: at 14 feet tall and 800 pounds, the stainless-steel structures were designed for up to 200 years of wear and tear.<sup>31</sup> In 2015, Evacuteer began a fundraising program to light them, to ensure that the figures are visible at all times. For help in locating them, citizens can go to the city's NOLA Ready website,



*An illuminated EvacuSpot sits outside the Arthur Monday Center in New Orleans.*



*Each EvacuSpot sculpture has a plaque that indicates pick-up instructions.*

managed by the New Orleans Office of Homeland Security and Emergency Preparedness, or can dial 311—which also hosts Evacuteer volunteers.<sup>32</sup>

The program has been in place since just after Hurricane Katrina, when New Orleans sought to find ways to better protect its citizens from risk. As a result, in 2005, the city developed the City-Assisted Evacuation (CAE) program to help an estimated 35,000 to 40,000 of its residents who lack safe evacuation transportation. CAE provides transportation to safe shelter and a ride back when the city is opened. During Hurricane Gustav, Evacuteer was formed as a temporary volunteer program to help with the first CAE evacuation, but was authorized by the city to permanently operate when the city found opportunities in the system. Today, more than 500 volunteers a year are trained by Evacuteer to help not just with evacuations, but also with community outreach, education, and risk awareness.<sup>33</sup>

By initiating a sculptural element to the EvacuSpots, the program makes it easy for the community to locate evacuation areas. As important, the art serves as a persistent reminder of prevailing risk and emergency awareness without negative connotations. Evacuteer shows how creative visibility in the public realm can amplify programming that lacks existing infrastructure.

- Art Basel, which presents an incredible opportunity to engage both the international artists' community and the international community of art enthusiasts and buyers.

## Incorporate Public Art in the Stormwater Management Strategy

Miami Beach's current stormwater management program features significant gray infrastructure components. In particular, the pumps and generators are large and often unwieldy structures, which look out of place in a right-of-way or park. Numerous residents participating in the panel's interview process complained about the aesthetics of the pumps, describing them as an eyesore in an otherwise vibrant and architecturally exciting city. Some also noted public safety concerns when the pumps had a lack of visibility from the street or well-lit areas.

Incorporating public art into this stormwater management infrastructure has exciting potential to address such concerns and otherwise build Miami Beach's brand as a resilient arts city. Accordingly, the city should actively include art in current and future stormwater management investments. For example, public art could be installed at

pump stations that are currently deemed to be disruptive or unsightly, or artists could be involved in developing cladding or accompanying sculptural pieces. When used to showcase art, the pumps offer an opportunity to celebrate unique aspects of Miami Beach and the different characters of various neighborhoods. Instead of looking like invaders, the pumps could become local landmarks and signifiers of neighborhood identity or interests.

The public and other stakeholders should have a key role in selection and procurement of these public art works. The city could take the following actions:

- Partner with the Art in Public Places (AiPP) Committee to create a strategy for creating a new iteration of AiPP art works in conversation with stormwater management plans.
- Identify artists through a request for proposals procurement process, highlighting strategies to include and draw local artists.
- Engage artists for both site-specific installation opportunities and opportunities that could be prototyped for use at more than one pump or generator station.



*Collins Park now hosts Miami Mountain, a 41-foot sculpture by Ugo Rondinone that was recently acquired by the Bass Museum of Art.*

## Placemaking and Water Management

The city of Miami Beach can look to several national examples of best practices in resilience and creative placemaking, particularly in the design of public spaces that effectively manage water.

### Vine Street, Seattle, Washington

The Vine Street installations in the Belltown neighborhood of Seattle take innovative approaches to showcasing the management of water in an urban context. Located in the downtown waterfront area, Belltown is one of the most densely populated neighborhoods in the city and dominated by impervious surfaces.

In the mid-1990s, a group of residents organized the Growing Vine Street initiative to implement artistically designed green infrastructure along an eight-block strip of the street, ultimately connecting the community to the waterfront. The residents' group partnered with Seattle Public Utilities (SPU), the Seattle Office of Arts and Culture, and other city departments to pool resources and community input, while raising awareness of SPU's water conservation efforts.<sup>34</sup>

The driving priority of Growing Vine Street is to capture and naturally filter rain and stormwater runoff before channeling it into Elliott Bay. A few projects along Vine Street demonstrate the potential impact of integrating art into stormwater capture-and-release infrastructure.

- The *Beckoning Cistem*, a ten-foot-high, six-foot-diameter cylinder collects roof runoff that is first filtered



Environmental sculptor Buster Simpson designed several pieces for Vine Street, including this feature on a building facade, which helps filter rain and stormwater runoff.



The ten-foot-high Beckoning Cistem distributes water down the hill in a series of cascading planters when it becomes full.

through a candelabra-form vegetated downspout, then distributes the water into a series of cascading planters.

- The *Cistem Steps* installation is a tiered series of biofiltration basins that directs water through a dramatic zig-zagging channel of planters that taper down from a plaza, flowing into a pool at the bottom of the hill.<sup>35</sup>

Most of the green infrastructure projects along Vine Street are designed to amuse pedestrians while processing runoff through an ecological approach.

### Confluence Park, San Antonio, Texas

Confluence Park is part of a more than \$400 million river restoration project to upgrade San Antonio's water storage systems. The Mission Reach Ecosystem Restoration and Recreation Project spans over eight miles, and Confluence Park serves as a five-acre gateway to its trails and conservation systems. The park is centered on its signature landmark, the BHP Pavilion, which serves not only as an event and meeting place but also as a way to collect and store rainwater.<sup>36</sup> The pavilion was designed by Andrew Kudless of Matsys Design, who worked in close collaboration with the architect and designer at the start of the project. Its "petals" lead to underground storage and an embayment, which together collect over 200,000 gallons of rainwater for irrigation and plumbing.<sup>37</sup> The park's use of regional ecosystem plantings also allows for less landscaping and water usage, and the educational facility, Estela Avery Classroom, features a green roof and solar panels to work toward energy neutrality.<sup>38</sup>

STUART ALLEN AND CADE BRADSHAW FOR THE SAN ANTONIO RIVER FOUNDATION



Confluence Park's landscape is largely composed of native species that are irrigated by rainwater captured in on-site storage containers.

STUART ALLEN AND CADE BRADSHAW FOR THE SAN ANTONIO RIVER FOUNDATION



Weekly yoga sessions are a part of the events and programming schedule that keep the park engaged with its community. Here a yoga class gathers under the central pavilion, which serves as a water management feature.

The Estela Avery Classroom supports the pavilion and grounds the park's education-focused mission. The classroom provides a free educational facility, supported by an education endowment, and even free transportation for participating schools. The pavilion and classroom are both frequently used for educational programming, including free tours and field trips, while the pavilion itself is highlighted by regular yoga sessions, as well as special events put on by the city, such as its Get Out and Play initiative.<sup>39</sup>

Funding for the park came from both public and private sources, but the majority was covered by private donations to the managing San Antonio River Foundation.<sup>40</sup> The private funding included a \$750,000 gift by Estela Avery, the foundation's former director, to build the Estela Avery Classroom.<sup>41</sup> The city has already seen an economic benefit returning on the \$13.5 million investment, with many new

housing projects sited nearby. One of the projects hopes to bring in over \$1.5 billion in impact through 2,100 housing units and nearly 1,500 employees.<sup>42</sup> Confluence Park's diverse benefits demonstrate how creative placemaking can dramatically enhance a city's resilience strategy.

### Tanner Springs Park, Portland, Oregon

Tanner Springs Park is located in the Pearl District of Portland on land that was previously a wetland and lake. As the city's population grew, the water system was rerouted via an underground pipe system and filled to allow creation of warehouses and rail yards, which have since been replaced by the current vibrant neighborhood with shops, open spaces, and residences.<sup>43</sup>

Local residents advocated reclamation of two blocks of the former wetlands to create Tanner Springs Park. Emphasis on the area's native wetlands and industrial history is a key theme seen throughout the design of Tanner Springs Park. The design intentionally connected the urban park with Tanner Creek, which previously flowed through the area. The park also includes an Artwall, which runs along the edge of the park and is made up of recycled railroad track with fused glass images of hand-painted dragonflies, spiders, amphibians, and insects. Children are encouraged to explore local species of plants and insects in the splash pond and floating decks.<sup>44</sup> The park is a product of an intense community engagement process led by a local stakeholder steering group to ensure that the park represents the community's vision.



With the help of local stakeholders, two blocks of former wetlands were reclaimed to create a dynamic outdoor space.

- Include citizens, key stakeholders, and arts partners in the selection and award process.
- Consider opportunities for synergy with national events in Miami Beach, such as Art Basel.

## Involve and Engage Artists in the Design Process

Elaborating on the preceding ideas, artists could go beyond proposing accompanying visual or sculptural art pieces for stormwater management infrastructure and become involved in the actual infrastructural design process. For example, artists could contribute to the design of pumps as follows:

- Establishing design points or requirements, such as solutions that are culturally relevant, educate and inspire, and use historical facts, data, and metrics.
- Establishing partnerships with the city arts department, local nonprofits, and businesses to consult in the creative placemaking process. Note that many leading local universities and groups are already engaging in the intersection of the arts and sea-level rise.
- Awarding artists formal roles in the design and implementation processes to engage with the engineers or design team.

## Create Open Spaces Responsive to Resilience Needs While Engaging Local Artists

Parks and green spaces should be a key strategy of the city's overall resilience and stormwater management plans, an idea that is explored at length in other parts of this report. Creative placemaking can then be a core component of the design and planning for these public spaces. Many nationally recognized parks have used the arts as part of stormwater management plans, both beautifying storm-

water infrastructure and providing important opportunities for outreach through descriptive signage and accompanying educational materials. Artful cisterns, water recycling systems, rain gardens, and more can add texture and personality to water management schemes and anchor memorable public spaces.

## Incorporate Creative Placemaking Strategies in the Resilience Communications Plan

Creative placemaking is a dynamic topic that can be more likely to engage stakeholders than discussions of stormwater management. Content on creative placemaking should be integrated into the overall communications materials for Miami Beach Rising Above and used as a tool to engage more residents and broaden the reach of the plan.

# Governance

**THE CITY OF MIAMI BEACH** has taken a bold first step in addressing its stormwater management challenges, which have been exacerbated by changes in the climate. However, to continue to develop and expand such an ambitious, costly, and dynamic program will require a greater focus on governance.

A key driver of the ability of any community to effectively deliver, monitor, operate, and maintain interventions for stormwater management and climate adaptation is the governance of the system. Implementing a multifaceted plan, including gray and green infrastructure and many vehicles for funding and community involvement, will involve more complex governance structures than are currently in place. Enhanced governance will ultimately deliver a more data-driven resilience program that is rooted in efficiency, transparency, and accountability and that is more likely to garner community support.

The panel's recommendations for governance of the future resilience and stormwater management plans include the following:

- Establish a Miami Beach Rising Above program delivery office or realign existing departments.
- Create a scientific advisory panel through the program delivery office.
- Establish an agency for public investment and development in resilience.
- Establish a community adaptation fund.
- Establish a robust risk transfer department.
- Consider new strategies to better align historic preservation and climate adaptation work.



CITY OF MIAMI BEACH

*Miami Beach City Hall is the central civic and government building in Miami Beach.*

## Establish a Rising Above Program Delivery Office

Miami Beach currently has dedicated resilience staff located in the City Manager's Office and supported through the Rockefeller Foundation's 100 Resilient Cities initiative. This team is currently leading the development of the city's resilience plan in partnership with counterparts in the Offices of Resilience in Miami-Dade County and the city of Miami, managing a full assistant city manager portfolio, including the Building, Planning, Code, Environment and Sustainability Departments, and managing other special initiatives such as the city's participation in the Bloomberg Mayor's Challenge. The team has leveraged and grown the Miami Beach Rising Above branding and communications collateral and integrated new climate adaptation content along with the information provided on the investments in stormwater management. The City Commission has a Sustainability and Resiliency Committee, established in 2015, that provides a forum for policy development and review.



Separate from the staff team responsible for resilience strategy, the city of Miami Beach should open a Rising Above delivery office to monitor and communicate the effectiveness of its Rising Above program, or realign existing departments to create such a team. This office can commission new tools for project performance, community outreach, and codesign of stormwater management systems. A delivery office like this is likely to make the Rising Above program more sustainable over time and would be a platform to help local stakeholders and the public better understand the program's performance and opportunities for improvement. The current lack of public understanding of aspects of the existing program, and the likely time frame for the investments in stormwater management, indicates a need for both better communications and a dedicated vehicle.

This separate project delivery office could serve the following roles:

- Develop tools that promote greater transparency on project selection, development, funding, and expenditures;
- Monitor and communicate project performance;
- Manage strategic communications, community outreach, and community codesign, and facilitate creative placemaking and artist engagement in projects; and
- Embark upon the establishment of a scientific advisory services panel to review and advise the city on the latest climate science data and relevant tools (more below).

Given the excellent regional collaboration already underway in the Greater Miami area through the Southeast Florida Climate Compact and the resilience strategies supported by the 100RC initiative, some scope exists for a program delivery office to be a regional vehicle. Although this would certainly add complexity to the task, it opens up the opportunity for regional comparison and the exploration of goals district by district.

## Create a Scientific Advisory Panel

A key component of the program delivery office should be the establishment of a scientific advisory panel to provide data-driven recommendations on how the city can continue to advance its resilience work. This panel should be focused on generating recommendations relevant to the city over the long term, considering the current program's 30-year horizon and the strategies and investment that could be required for 40-, 50-, 60-, and 70-year horizons. The panel could also introduce new strategies for benchmarking to acknowledge increased future risk and the changing climate. Such a panel should be coordinated with the efforts of and data from the Southeast Florida Climate Compact.

## Establish an Agency for Public Investment and Development in Resilience

The future viability of Miami Beach is rooted in the financial ability of the city and property owners to continue investments in adaptation and stormwater management projects. Additional sources of revenue will be needed as the city aims to meet 30-year and future-year benchmarks. Furthermore, more flexible sources of revenue are needed: the current stormwater management program exclusively funds gray stormwater investments, such as pumps and enhanced street elevations, and does not include funding eligible for investment in green infrastructure and nature-based solutions such as mangroves. The current program also has not focused on fostering investment at the property owner scale, instead focusing on investment in critical public infrastructure.

The establishment of an agency for public investment and development that can capture additional value from real estate and direct it toward a suite of resilience projects and investments is needed and would streamline the financing of the many facets of such a complex program. Such an agency has the potential to set the national standard for investment in risk reduction projects.

This agency would be tasked with creating strategies to capture increased real estate values and leverage them for public investment in resilient infrastructure, including blue and green infrastructure and a community adaptation fund. The agency may also establish opportunities to encourage development that would contribute to the tax base through incentives, streamlined permitting programs, or tools such as special assessment districts. The last could be a key tool for the city, but they need to be approved by the county in each instance. The enhanced real estate value generated could then contribute to the construction, operation, and maintenance of resilient infrastructure projects.

This agency could be responsible for the following:

- Establishing opportunities for incremental value capture from real estate that could be directed toward resilience projects;
- Directing investment and development of resilience projects (including green and blue projects involving nature-based defenses, as well as gray infrastructure projects);
- Managing operations and maintenance of green and blue resilience projects;
- Exploring opportunities for special assessment districts and embarking on the partnerships and coalition-building needed to accomplish these with the county and others;



*A community adaptation fund would assist residents with making the necessary improvements to their homes to protect them, as with this elevated home in the Northeast.*

- Exploring potential for additional revenue as a result of group reduction in insurance (through a special assessment district or other instrument); and
- Administering a community adaptation fund.

## Establish a Community Adaptation Fund

A key opportunity for this agency will be establishing a community adaptation fund, which could assist homeowners, businesses, institutions, and other property owners with retrofits and investments. Designed to leverage public investment and encourage more widespread adoption of resilient design, the fund could provide low-cost loans and grants for projects in line with the city's overall adaptation goals, such as the following:

- Home elevations;
- First-floor retrofits;
- Private seawall enhancements; and
- Investment in on-site water management mechanisms, such as cisterns, green infrastructure, and permeable surfaces.

This fund would contribute to individual mitigation projects by homeowners and businesses and respond to community concerns about the ability to fund individual projects such as seawall contributions. A fund like this would be a valuable resource for the resident and business community and would ultimately fortify the city by creating a stronger network of solutions across the island.

## Establish a Robust Risk Transfer Department

Currently, the city's human resources department manages risk transfer and insurance. The city should instead create a risk transfer department that would be tasked with developing and administering innovative solutions for insurance, including opportunities for insurance savings through investment in resilience and mitigation projects.

The art deco style in Miami Beach historic districts is world renowned. The Breakwater Hotel (far right) was built in a streamlined modern style in 1939.



© CHRIS MANNOLINI | FLICKR



WIKIPEDIA

This department is likely to require new staff, including experts in finance.

The degree of capital investment and exposure to risk in Miami Beach requires a creative approach to managing that risk. By implementing new insurance solutions and programs such as a special assessment district for both driving public investment and transferring risk, Miami Beach has an opportunity to set the national standard for risk reduction in the wake of sea-level rise.

## Align Historic Preservation and Climate Adaptation Strategies

Miami Beach's art deco architecture is a vital component of the city's identity, a key contributor to the architectural heritage of the country as a whole, and a very important economic development and tourism generator. Visitors from across the country and world flock to Miami Beach for this historic architecture as well as the natural assets such as the ocean and beaches, which first drew settlers from the northeast United States to Miami. Preserving the city's culture and architecture is an inherent aspect of supporting the city's economy.

The city's existing heritage regulations and governance have done a formidable job of preserving the integrity of the city's historic architecture. However, given the extent of the risk that the city faces and the vulnerability of many historic buildings, all stakeholders must begin to reconsider what preservation means and strategize accordingly. If Miami Beach successfully engages in this conversation

locally, the city and heritage community will have the opportunity to lead a national conversation regarding how to respect and care for cherished historic assets in the face of environmental vulnerability.

The city is already moving in this direction. For example, in 2017 the city released a request for qualifications (RFQ) for a consultant to provide input into historic district resilience and adaptation guidelines. These guidelines will address the renovation, elevation, and repurposing of historic structures in vulnerable parts of the city, considering both increasing tidal flooding and sea-level rise. The RFQ requested a multidisciplinary team, with expertise in engineering, architecture, planning, historic preservation, hydrology, geotechnics, and cost consulting.

A recent edition of the National Trust for Historic Preservation's *Forum Journal* noted that "climate change and rising sea level mandate a new kind of assessment of the vulnerability of historic resources, requiring stakeholders to look at adaptation options and to decide what will be saved for future generations."<sup>45</sup> Miami Beach is well positioned to develop tools and frameworks that vulnerable cities across the country can use to both safeguard heritage and support the related decision-making process.

First, the extent of the risk faced by the city mandates a more extensive survey of the vulnerability of historic assets. The city should use the new modeling technology (discussed in the "Infrastructure" section of this report) to better understand the vulnerability of historic districts over the upcoming decades and share this information with all relevant stakeholders. All the relevant stakeholders can

then use this information to better understand context, consider adaptation options, and strategize about which historic assets should be prioritized to be saved for future generations.

Unfortunately, no one-size-fits-all solution or easy answer for how to achieve the continued preservation of Miami Beach's historic districts exists. Quite possibly, the entire spectrum or ensemble of historic architecture in Miami Beach may not be able to be saved, given both the intensity of the threat and the cost of adaptation measures such as elevating buildings. If this is the case, the city and all associated stakeholders will need to strategize about how to protect the most important "historic jewels."

Local stakeholders should be prepared for this eventuality and begin to strategize about how to fund climate adaptation measures for historic buildings and how to prioritize these investments if entire building ensembles cannot be safeguarded. These discussions may ultimately include revisiting historic district regulations and modifying approaches to heritage regulation, such as revising policies for contributing and noncontributing buildings within neighborhood ensembles, or introducing opportunities to enable climate adaptation investments for historic buildings.

Throughout this process and before major decisions on individual policies, buildings, or ensembles move forward, the city should better equip heritage professionals and others to be informed about these issues. For example, the "Regulations" section of this report explores how to embed knowledge of climate adaptation, water management, and resilience into local decision-making groups, such as review boards. City officials and local boards should also continue to contribute to and build from conversations that are already underway locally, such as through the Miami Design Preservation League's annual Resiliency Workshop, and engage with international conversations on historic preservation and sea-level rise, such as the "Keeping History above Water" conference series. Requiring review boards to adhere to performance-based goals on managing stormwater in historic districts will also lead to discussion about opportunities and tradeoffs, as explored in the "Regulations" section of this report.



*This map shows historic districts, indicated in blocks of pastel colors, and road elevations, indicated in a spectrum of blue to red. The lack of red and orange roads on the map shows the vulnerability of the historic areas.*

In short, while moving forward with preservation aspects of its governance strategy, the city should take the following steps:

- Continue to recognize the inherent value of the city's historic architecture.
- Undertake new assessments of the city's historic resources, given the extent of vulnerability to climate change, using the modeling technology previously explored in this report.

## Miami Design Preservation League Annual Resiliency Workshop

Miami Design Preservation League, the city's preeminent local preservation organization, held its Annual Resiliency Workshop on April 7–8, 2018. The event began with a lecture series, followed with a day of site assessments in the Flamingo Park neighborhood. The workshop focuses on "solution-based ideas" for resilience and preservation and uses a multidisciplinary approach. Attendees and speakers included keynote speaker from FEMA Nicholas A. Shufro, lawyers, engineers, academics, and designers, as well as city and local government representatives such

as the city's planning director, city commissioner, and a Historic Preservation Board member.

The workshop focused on five key lessons learned: change beginning at the local level, interdisciplinary efforts, effective government communication and early stakeholder involvement, economic incentives for preservation adaptations, and how to continue to lead in resilience efforts as a city. With over 30 percent of the building stock designated as historic on the local level, preservation is and will be a critical element of plans for the resilience of Miami Beach.

- Establish performance-based goals for managing stormwater in historic districts, and work with key stakeholders to establish innovative ways to achieve these goals (more information in the "Regulations" section of this report).
- Implement changes in local review boards to improve knowledge of resilience in everyday decision making (see the "Regulations" section of this report).
- Begin to establish strategies to fund necessary adaptation work, consider how adaptation fits into existing preservation policies, and strategize about phasing of investments, prioritizing the city's "historic jewels."
- Be ready to lead this conversation internationally, building from dialogues already underway locally and nationally.

Over the long term, the city should be ready to critically examine what comprises historic preservation and consider definitions focused on both strict preservationist approaches and approaches focused more broadly on urbanism, walkability, and district character that may support more adaptation investments being made.

Other cities across the world are likely to look to Miami Beach for leadership on this topic and learn from the city's process and decisions.

## Keeping History above Water

"Keeping History above Water" is an annual preservation conference addressing the challenges of sea-level rise and historic preservation and exploring precedents and potential solutions. The conference recently began in 2016 with the Newport Restoration Foundation (NRF) and was hosted by Annapolis, Maryland, in 2017, including participation by ULI's Urban Resilience program.

The conference strives to create an interdisciplinary environment for people involved in preservation—from elected officials to designers to engineers—to discuss protecting historic structures, emphasizing real-world applications.<sup>46</sup> After the initial year, the NRF partnered with the U.S. chapter of the International Council on Monuments and Sites to create a Knowledge Exchange on Climate Change and Heritage.<sup>47</sup> Through this exchange, diverse historic communities, including critically endangered ones such as Annapolis and New Orleans, have had the opportunity to engage in an international dialogue on historic coastal resilience.



A packed room shows the popularity of the "Keeping History Above Water: Annapolis" conference of 2017. Professionals and officials meet annually to discuss strategies to adapt and protect historic structures from sea-level rise.

# Financing

**FINANCE IS CRITICAL** for an effective stormwater management and climate adaptation strategy and will be front of mind as the city of Miami Beach determines how to implement the many strategies needed to better live with water.

Sources of finance include public and private capital as well as contingent capital, such as insurance. A close relationship exists between insurance and capital flows. Insurance can lower the cost of capital as it reduces the risk of default. Lenders typically require insurance for loans, both commercial and residential.

The city should take a holistic view of finance that recognizes the role stormwater management and climate adaptation play in the pricing of insurance premiums. This ensures a stable tax base and good credit rating so the city is able to deliver the stormwater management infrastructure Miami Beach needs to adapt to climate change. By retaining a robust tax base and growing economy, the city will have a range of revenue streams to consider.

Building on the recently commissioned stormwater business case analysis, the city needs to continue to progress on a more comprehensive approach in evaluating existing costs and benefits of stormwater and adaptation financing decisions:

- The core of an effective risk financing strategy should be a total cost of risk (TCOR) approach. TCOR is a finance strategy that looks at underlying exposure and expected losses and then examines the cost of risk engineering, insurance, and risk retention. It allows the most efficient use of capital for a given risk appetite.
- Operations and maintenance costs need to be taken into consideration when evaluating solutions.

Once costs and benefits are assessed, the city needs to carefully consider the most effective revenue streams that link to the benefits businesses and residents receive from investments that improve stormwater management and climate adaptation. The following revenue streams could be considered for contribution:

- Assessment districts, such as a business improvement district, where a special levy can be introduced, although they will require approval of the County Commission;
- Incremental finance or land value capture districts where increases in value tied to stormwater management and climate adaptation can be used to finance solutions;
- Incentive programs or fines stemming from building owner lack of action;
- Increases in stormwater fees and other rates; and
- State and federal grants that may be available—the city should decide when these sources may be appropriate, without relying on these funds because they may not be available in perpetuity.

The need for adapting private properties to the risks of sea-level rise is a significant burden for many businesses and residents. A community adaptation fund could be a unique solution.

- The establishment of a community adaptation fund would provide low-interest loans to help residents and businesses finance the large upfront costs of retrofitting properties. This could be tied to the property tax so the loan gets transferred to a new owner, similar to a property-assessed resilience method tied to a mortgage.

- The fund could adopt a blended finance approach, using an initial source of public capital backed by private sector capital that could be tied to reduced insurance premiums, enhanced property values, workforce housing, and the like.

To secure the public balance sheet, the city should consider insurance as a form of risk transfer that can play an appropriate role in reducing the burden on taxpayers by offloading the balance sheet risk of implementing large resilience projects.

- Take a TCOR approach in deciding where engineering solutions should be used, where insurance should be used, and when the risk should be retained by the city and its residents.
- Consider insuring key infrastructure critical to maintaining the resilience of Miami Beach to lower the burden additional repair costs place on the city's ability to service the debt of building resilient infrastructure.
- Because 84 percent of properties in Miami Beach are covered by NFIP, outline an insurance pool for the city should NFIP undergo significant negative changes in the future. Insurance pools have been successfully implemented in the Caribbean, New Zealand, the United Kingdom, and other parts of the world to ensure access to affordable insurance.
- Discuss the role parametric insurance, which pays a preagreed amount when a particular condition is met, could play in dealing with some of the chronic risks sunny-day flooding and noncatastrophic storms present to the stormwater system.
- Advocate for living with water to insurers diversifying their portfolio and otherwise potentially moving policies away from coastal Florida.

Finally, finance must be integrated into the city's communication and engagement strategy. Finding a credible and clear way of communicating how investments in resilience benefit credit ratings, lenders, investors, taxpayers, and visitors includes the following:

- Regular engagement with credit rating agencies to ensure a stable credit rating, keeping the cost of borrowing and associated taxes affordable, and emphasizing that the city is reducing the vulnerability component of risk;
- Regular engagement with the insurance industry for feedback on how the city's investments in stormwater management and climate adaptation can be reflected in insurance premiums, thereby benefiting businesses and residents;
- A clear communication strategy aimed at investors to demonstrate that Miami Beach has a healthy and prosperous future; and
- Engagement with residents and businesses on the changing landscape of climate risk disclosure from international regulators and financial institutions, to enable more open conversations about how improvements the city is making have a positive impact on asset values.

By bringing together new revenue streams that are equitable, risk based, and tied to the total cost of risk, the city has the opportunity to explore new risk transfer solutions and communicate its strategy with financial stakeholders in a way that improves confidence.

In summary, the panel recommends that the city do the following:

- Continue to comprehensively evaluate existing resilience costs and benefits.
- Find effective revenue streams to link to stormwater and resilience benefits.
- Establish a community adaptation fund.
- Use insurance as a form of risk transfer to reduce taxpayer burden.
- Integrate financing into the communications strategy.

# Regulations

**MIAMI BEACH'S CURRENT STORMWATER** management strategy focuses largely on investments in public infrastructure. However, the regulation of private development offers an important opportunity that is not thoroughly integrated into the current water management strategy. Sea-level rise and sunny-day flooding present grave threats to the community. Addressing these issues should be a high priority for any new development and should be considered alongside long-time priorities such as historic preservation and environmental impact.

Using regulatory tools to influence the development and redevelopment of property will allow Miami Beach to take advantage of the natural building cycle to spread the cost of enhancing resilience over time and leverage private financing and expertise. Miami Beach is in a privileged position given the high value of land and the desirability of the community: the city should leverage this private financing and expertise to help achieve the goals of a more ambitious resilience plan.

Precedent already exists for these types of regulatory changes in the recent ordinances offering increased height and density for taller first floors to accommodate climate adaptation measures. Increased regulations specifically addressing stormwater will allow the city of Miami Beach to regulate private development to accommodate green infrastructure and manage water at the parcel and building levels, as well as continue to invest in neighborhood and citywide infrastructure. The city can also use its existing regulatory infrastructure to incentivize increased stormwater management at the parcel level.

Implementing new regulations is likely to require an investment in additional city staff, which is critical to manage a potential uptick in development approvals or a more complex process. If development is backlogged or delayed,



KATHARINE BURGESS/ULI  
*This Publix supermarket was initially built at a higher elevation, so when local roads were raised, it actually became more accessible.*

the incentives will not generate the additional tax money required to invest in resilient infrastructure.

Miami Beach should consider the following regulatory opportunities:

- Embed water management goals in development regulations and/or incentivize resilient design.
- Leverage and reform regulatory boards.
- Adjust stormwater fees.
- Create an islandwide sea barrier, including enacting regulations to allow centralized efforts.
- Continue to support elevation for new construction.

## Embed Water Management Goals in Development Regulations

To implement the integrated water management strategy necessary to protect Miami Beach, the city will have to manage water at the parcel and building levels as well as continue to invest in neighborhood and citywide infrastructure. Parcel and building level water management can make a huge contribution. For example, Philadelphia's *Green City, Clean Waters* plan, kept 1.5 billion gallons of



polluted water out of the rivers annually in its first five years, using 1,100 individual stormwater tools implemented by both private developers and Philadelphia Water.<sup>48</sup>

Embedding water management in private development regulation can be accomplished through a mix of requirements and incentives such as rebates, density bonuses, and expedited permitting. In Miami Beach, almost all new development and most rehabilitation and redevelopment require the approval of multiple regulatory bodies, and further certainty in the approvals process can be a key motivator for the incorporation of sustainable or resilient design approaches.

Beyond the recent ordinances addressing building height, Miami Beach already has other incentives in place to encourage sustainable design, but it does not currently have incentives for stormwater management specifically. For example, developments larger than 7,000 square feet are required to comply with LEED Gold or more stringent parameters.<sup>49</sup> On the water conservation side, Miami-Dade Water and Sewer Department has irrigation restrictions and offers rebate programs related to water efficiencies for landscapes, showerheads, toilets, and faucets.<sup>50</sup> Incentives are also in place for other types of development, such as density bonuses for the incorporation of affordable housing.

The city also should look into models for incorporating resilient design into regulations, whether through incentives or requirements. Norfolk, Virginia, provides one example.



*The Miami Beach Property Management Facility, constructed in 2009, was required to be certified LEED Gold.*

There, new development projects must adhere to a points-based resilience quotient, a matrix featuring building-scale interventions related to risk reduction, stormwater management, and energy resilience, all of which are awarded different numbers of points.

Moving forward, the city should take the following actions:

- Continue to allow greater height and density, given the future loss of usable space (i.e., floors designed to accommodate future raised entryways) as groundwater rises and tidal and stormwater flooding increase. Although increased height may not always be politically popular, additional elevation can offset the loss of ground-level floors for productive use.
- Develop additional design standards and specifications to help mitigate the impact of increased height. These resources will not only be critical for Miami Beach but will also be important resources for many other cities grappling with sea-level rise.
- Explore opportunities for incentives for multifamily and commercial properties that specifically incorporate stormwater management, green infrastructure, cisterns, and other opportunities for water capture and reuse. Incentives could include the following:
  - Streamlined development approval process;
  - Greater density, addressing setbacks, height, or floor/area ratio;
  - Flexibility on historic preservation requirements; and
  - Public financing in the form of grants, loans, or guarantees for single-family housing.

## Examples of Stormwater Management Policies

Cities across the United States have taken a range of approaches to stormwater management policies. The following policies, which do not reflect all policies in each market, represent a cross section of types and approaches that may be relevant to Miami Beach.<sup>51</sup>

City	Policy type	Example project	Further information	Administrator	For more information
Boca Raton, FL	Fee	A nonresidential property must pay a fee calculated on its impervious area, its number of equivalent residential units (ERUs), and \$3.35, the current value of one ERU.	The program relies on ERUs to calculate fees. The ERU increases yearly based on the Consumer Price Index. An ERU in Boca Raton is determined as 2,837 square feet, the average amount of impervious surface on a local residence.	Stormwater Services, under the Department of Municipal Services	<a href="https://www.myboca.us/693/Stormwater-Management">https://www.myboca.us/693/Stormwater-Management</a>
Charlotte, NC	Buyout and acquisition	The city purchased 19 buildings of apartments in a floodplain and relocated the residents.	Charlotte has operated a buyout program since 1999. Originally using FEMA funding, it now relies on stormwater fees to help fund the program.	Charlotte-Mecklenburg Storm Water Services	<a href="http://charlottenc.gov/StormWater/Flooding/Pages/FloodplainBuyoutProgram.aspx">http://charlottenc.gov/StormWater/Flooding/Pages/FloodplainBuyoutProgram.aspx</a>
Houston, TX	Regulation	A new development must be built two feet above a 500-year floodplain.	On a mandate from the mayor, the city overhauled the Floodplains section (Chapter 19) of its Code of Ordinances in early 2018, amending all 42 pages. Development must now reference a 500-year floodplain instead of a 100-year floodplain.	Houston Public Works/Houston City Council	<a href="https://library.municode.com/tx/houston/codes/code_of_ordinances?nodeId=COOR_CH19FL#fn_81">https://library.municode.com/tx/houston/codes/code_of_ordinances?nodeId=COOR_CH19FL#fn_81</a>
Philadelphia, PA	Regulation	New development, redevelopment, and retrofits trigger stormwater management requirements.	Stormwater regulations are one aspect of Philadelphia's <i>Green City, Clean Waters</i> plan, which addresses stormwater quantity and quality through strategies for public and private investment, using both development regulations and stormwater billing.	Philadelphia Water Department	<a href="https://www.pwdplanreview.org/manual/chapter-1">https://www.pwdplanreview.org/manual/chapter-1</a>
Pittsburgh, PA	Regulation	A new home being built in the Stormwater Overlay must go through a Stormwater Plan Review.	The Stormwater Overlay area requires that any development or land disturbance that meets its requirements (even 10,000 square feet of disturbance, less than one-quarter of an acre) must submit a Stormwater Plan. The plan requires existing conditions, a stormwater analysis, permits, and maintenance programs.	Department of City Planning	<a href="https://library.municode.com/pa/pittsburgh/codes/code_of_ordinances?nodeId=PIZO_C01TITNINEZOCO_ARTIIIOVZODI_CH906ENOVDI_906.07STMAOVDI">https://library.municode.com/pa/pittsburgh/codes/code_of_ordinances?nodeId=PIZO_C01TITNINEZOCO_ARTIIIOVZODI_CH906ENOVDI_906.07STMAOVDI</a>
Portland, OR	Voluntary program	The city encourages private stormwater management through the Disconnected Downspouts Program.	The program seeks to prevent downspout water from causing sewer system backups. From 1983 to 2011, 56,000 downspouts were removed in Portland, and today the program helps prevent 1 billion gallons of water from entering the system annually.	Portland Environmental Services	<a href="https://www.portlandoregon.gov/bes/54651">https://www.portlandoregon.gov/bes/54651</a>
Washington, DC	Stormwater Retention Credit Trading System	D.C.'s Department of Energy and Environment has created the first stormwater credit market in the United States.	The market for Stormwater Retention Credits enables developers to purchase credits toward compliance with current stormwater regulations. The market also creates an opportunity for landowners to receive an income stream from functioning green infrastructure.	D.C. Department of Energy and Environment	<a href="https://doee.dc.gov/src">https://doee.dc.gov/src</a>

## Leverage and Reform Regulatory Boards

Miami Beach has a very robust regulatory infrastructure system, including four regulatory boards governing new development:

- Historic Preservation Board;
- Design Review Board;
- Planning Board; and
- Zoning Board of Adjustment.

Miami Beach should leverage these regulatory boards and revisit their charters and missions to ensure that water management is prioritized at the building and parcel levels. Although the city and its boards are taking steps in that direction, the missions and charters of existing boards should be expanded to give equal priority to water management. Water management is an existential issue for Miami Beach, and it must be given an equal footing with other public priorities, including design, historic preservation, and economic development.

### The Natural Building Cycle

The natural building cycle is the pace at which buildings are reinvested and updated or replaced. Working within the context of this cycle can minimize potential disruptions and excess costs, as well as prevent risks from adapting aging buildings. When constructing new buildings, flood adaptation measures can be integrated more seamlessly. Established structures could receive resilience adaptations when being maintained, for instance by adding energy-efficient windows instead of making a like-for-like replacement. Less invasive interventions could be used for older buildings, such as operational changes, including moving storage that is at risk for flooding. By leveraging the building cycle, owners can make building adaptations more efficient and accessible.<sup>52</sup>

Strategies for ensuring that water management is addressed could include the following:

- Add members to the Historic Preservation Board and the Design Review Board, either in the existing seats or by creating additional seats, who have expertise and background on water management and climate adaptation. To effectively consider and advance water management goals, members with appropriate technical backgrounds are needed. Given that Miami Beach is a leader in resilience, locating individuals with the appropriate water management and resilience expertise to sit on these boards should not be difficult. Having this perspective and knowledge base consistently represented and part of board deliberations and decisions will ensure that the topic remains a priority. In addition, existing board members should receive training on these topics to give them clear guidance on the strategies they should be using and applying. There is precedent elsewhere in the United States for requiring training on this topic. In 2017, Rhode Island approved legislation that required all members of local planning commissions or boards to receive training on floodplain development and sea-level rise, including modules on climate change, flooding, mapping tools, and stormwater.
- Allow real estate professionals to participate on these boards, because real estate expertise is needed to understand how to effectively finance potential future retrofits or investment in resilient infrastructure. Currently, restrictions limiting participation from developers include rules against members contracting with the city and against using Community Development Block Grants.
- Provide training and technical support to both boards on water management issues (as referenced above). This should include training and context on current challenges, projected future conditions, tools available to manage water, and the city's stormwater management and resilience strategies.

- Provide specific measurable water management goals that the boards are responsible for helping achieve for the respective watersheds and districts. Providing the boards with measurable goals at the district and watershed levels will give them greater flexibility in how they balance historic preservation, design, and economic development goals on a property-by-property basis and will enable them to put site-specific decisions and tradeoffs into context. For example, a district could be required to achieve 100,000 gallons of water storage, which would need to be allocated within both new development and public spaces and rights-of-way.
- Ensure that the planning department has the staff and outside support to review and approve proposed development and redevelopment projects. Additional staff with technical knowledge will be needed to support the boards in their decision making. Without this staff, the approval process will bottleneck, and the pace at which water management is improved will grind to a halt.

## Adjust Stormwater Fees

A mix of incentives and requirements will nudge more property owners in Miami Beach to capture, contain, and treat water on their own properties, which will greatly benefit the city as a whole. Central to this strategy is the stormwater fee.<sup>53</sup> The city should be applauded for recently introducing a fee and using it to fund the stormwater management improvements underway—and for passing this fee without major opposition. The city's entrepreneurial approach of using this fee, given the opportunity for its introduction without involvement from the county, should also be lauded. However, the current flat rate does not encourage retention of water on private property.

As a next step, the city should adjust the current stormwater fee structure from a uniform fee across the board to one that assigns a fee according to each property's runoff levels. This structure would look at both the size of a lot and the percentage or area of connected green and permeable surfaces, thereby encouraging investment in



CHRISTOPHER DAVIS

*Stormwater fees have helped fund stormwater infrastructure and hazard mitigation.*

permeable driveways, green roofs, and green spaces to lower fees. This updated structure will reward property owners that effectively manage water on their property and decrease the burden on pumps.

At this point, the stormwater fee has been a very effective tool for raising funds as well as awareness of stormwater investment. A next step will be modifying the fee to encourage on-site water management at the parcel level. This modification will also offer an educational opportunity to share tools for on-site water management (such as cisterns, permeable pavers, and so on) with homeowners within the city's broader Miami Beach Rising Above communication efforts. Implementation of on-site water management can even lead to zero fees for homeowners generating zero runoff.

Models for the city to consider include the following:

- Rates based on square feet of connected impervious area;
- Other, more complex rate formulas, such as
  - Fees based on impervious areas as a percentage of gross area;
  - Fees based on an average of impervious area per single-family residence; and
  - Fees based on the likely runoff factor on site, considering impervious area, slope, and soil type; and

## Stormwater Fee Structures

Stormwater fees can take a range of forms, many of which encourage homeowners, businesses, and developers to implement on-site stormwater management and decrease impervious surfaces. This explanation of different types of fees has been sourced and subsequently modified from a report produced by the Bureau of Governmental Research in New Orleans. For more information, see the source notes.

Type	Details	Formula
Development intensity	Charged by gross property area as compared to the percentage of impervious area, charging more for sprawling structures.	Fee: Gross area × Rate applicable to percentage of impervious area
Dual fee	Charged by classifying parcels into categories for residential or nonresidential and levying a flat fee.	Fee: Rate per type of parcel
Equivalent hydraulic area (EHA)	Based on the impervious area compared to total gross area, as a combined effect.	Fee: (Impervious area rate × Impervious area) + (Pervious area rate × Pervious area)
Equivalent residential unit (ERU)*	Based on the average impervious surface area of a local single-family residence. The ERU value is used for single residences, but fees for other types are calculated based on their individual surfaces.	Residential fee: 1 ERU (base rate); Nonresidential fee: Total impervious area/1 ERU × ERU base rate
Flat-parcel fee	A standard fee per parcel.	Fee: Rate per parcel
Gross area	Based on total gross area of a property multiplied by a base rate.	Fee: Gross area × Rate per square foot
Runoff	Fee based on the runoff of a property, including volume and rate, based on different environmental factors.	Calculations vary
Total impervious area	Charged by measuring the total impervious area and multiplying by a base rate.	Fee: Total impervious area × Rate per square foot

Sources: Bureau of Governmental Research, *Beneath the Surface: A Primer on Stormwater Fees in New Orleans* (New Orleans, February 2017), [www.bgr.org/files/reports/BGR\\_StormwaterFees2017\\_Report.pdf](http://www.bgr.org/files/reports/BGR_StormwaterFees2017_Report.pdf); Amanda M. Dritschel, "The Impact of Different Stormwater Fee Types: A Case Study of Two Municipalities in Virginia" (MS thesis, Virginia Polytechnic Institute and State University, 2016), [https://vtechworks.lib.vt.edu/bitstream/handle/10919/71379/Dritschel\\_AM\\_T\\_2016.pdf?sequence=1&isAllowed=y](https://vtechworks.lib.vt.edu/bitstream/handle/10919/71379/Dritschel_AM_T_2016.pdf?sequence=1&isAllowed=y).

\*1 ERU is the average impervious area for single-family residences within the relevant jurisdiction.

- A trading system for retention volume, such as Washington, D.C.'s Stormwater Retention Credit system. This type of system offers developers the opportunity to purchase stormwater retention credits implemented off site, but within the watershed, of a development project.

These systems can lead to more widespread adoption of green infrastructure across a greater metropolitan area, including underserved areas as well as areas experiencing redevelopment. The implementation of green infrastructure on underserved sites can also offer opportunities for cottage industries related to green infrastructure maintenance and workforce training.

## Create an Islandwide Sea Barrier

The city currently instructs property owners to manage seawalls on a parcel-by-parcel basis. This approach does not encourage consistency in terms of height and quality and therefore does not provide the level of protection required.

As part of a more holistic resilience strategy, the city should enact new regulation for a centralized approach creating an islandwide sea barrier that could incorporate both walls and barrier protection. Investing in a seawall



© HAMBREKELL FLICKR

*In Miami Beach, seawalls generally have been managed on a parcel-by-parcel basis, which prevents cohesive protection.*

## Stormwater Retention Credit Systems

Mount Olivet Cemetery, built in 1858, recently just finished the first phase of a green infrastructure program that was designed to pay for itself. The unlikely candidate was approached by the Nature Conservancy (TNC) to participate in a local Washington, D.C., program in which stormwater retention credits (SRCs) can be bought and sold. The cemetery has converted 18,000 of its 437,000 square feet to date, creating bioretention cells and rain gardens as well as other projects the staff could easily maintain, and hopes the credits it earns from such projects ultimately will pay the \$1.7 million tab fronted by District Stormwater LLC.<sup>54</sup>

Washington, D.C.'s SRC program began in 2013, when the local Department of Energy and Environment created more stringent stormwater retention rules. To help cope with the changes, it introduced SRCs, which can be bought and sold on an SRC Market, the first of its kind in the United States. Developers whose projects cannot meet the stormwater requirements are allowed to purchase credits from entities that produce more than what is required. The plan envisioned the creation of opportunities for landowners such as churches, community organizations, and cemeteries, including those in underserved parts of the city, where excess land could be converted into green infrastructure with income-producing potential.

TNC approached the Archdiocese of Washington, D.C., which manages the site, and proposed a stormwater program that would not just satisfy requirements, but could generate enough revenue to pay for itself through such excess credits. The program was especially appealing to the cemetery, which was facing almost \$140,000 in

annual fees for its impervious surfaces, stemming from a charge of \$25.18 for every 1,000 square feet.<sup>55</sup> The rate is a drastic increase from 2009, when it was \$1.24 for the same area. DC Water, which charges the fee, is steadily increasing its regulation as a part of a 20-year, \$2.4 billion project to reduce the more than 3 billion gallons of runoff and sewage that enters the Anacostia and Potomac rivers each year.<sup>56</sup>

The upfront costs for the cemetery's program came from outside sources. The funding came from District Stormwater LLC, a new investment fund created by NatureVest, the TNC's investment sector, and Encourage Capital, a firm specializing in social and environmental issues. Prudential offered the \$1.7 million necessary, and the program plans for repayment through SRCs exclusively, relieving the Archdiocese of financial responsibility. Such projects have become increasingly popular in the District, with only 15 credits sold in its first year, increasing to 105,000 in 2017.<sup>57</sup>

TNC's urban conservation director, Kahlil Kettering, has lauded the efforts of the program, saying that the SRC market "is great because it provides an opportunity to bring in new sources of funding to do conservation projects and also show that you can use private equity [to finance] conservation outcomes."<sup>58</sup> As an additional perk, the Archdiocese's connections to the greater Catholic Church create an information network that can spread stormwater knowledge. DC Water's SRC program is a success story that has the potential to create positive outcomes not just for the ecosystem, but for both buyers and sellers in a development market.

could have benefits beyond greater protection, such as the potential for an improved NFIP Community Rating System rating.

To undertake this approach, the city could create the following plan elements:

- Special assessment districts for affected properties, which could include waterfront properties, properties on and in the vicinity of the waterfront, or all of Miami Beach—given that the entire city will be protected by an enhanced seawall, this final option may be the most appropriate;
- A user fee; and
- Other public funding mechanisms.

Approval by the Miami-Dade County Commission is required for implementation of a special assessment district. Recognizing that many funding partnerships and other partnership arrangements are in place throughout the county and in Miami Beach, the city should pursue this strategy, given the urgency of enhancing the seawall.

Seawall investment and enhancement along private property could be addressed through the proposed community adaptation fund.

## Continue to Support Elevation for New Construction

Elevation is a very political topic in the community, given the importance of Miami Beach's historic fabric and the ar-



*New construction in Miami Beach is designed with living space well above ground, allowing the ground floor to flood.*

© GRIFFIN DAVIS



KATHARINE BURGESS/ULI

*Ramps help with access to elevated buildings.*

chitectural precedents on the island. Many local stakeholders and community members articulated concern about building elevation during the panel's visit, alluding to cost, compromised aesthetics, and reduced privacy.

Although the issues mentioned are valid concerns, the city should continue to encourage the elevation of buildings because of the dire need for protection from sea-level rise and potential peak storm events. As waters rise and flooding becomes more regular, elevated buildings—or buildings with "floodable" first floors—will be the most prepared to endure and will shoulder fewer costs for damages. Allowing additional building height will offset the loss of the ground-level floors for productive use.

As buildings are torn down or retrofitted in natural building cycles, requiring elevation or flood-ready design on the ground floor is appropriate. It is the most reasonable way to pace these investments, given the astronomical cost of raising many of the existing structures at one time.

Moving forward, the city should continue to strategize about how to most sensitively promote building elevation and minimize potential impact on neighbors, including through the development of design frameworks and use constraints.

# Communications

## MIAMI BEACH'S STORMWATER MANAGEMENT

plan initially did not have a robust communications plan, and many residents interviewed during the panel process complained about an early lack of information or opportunity to engage meaningfully in discussions about local infrastructural investments. However, the city has since made great strides in communicating its resilience challenges and efforts to the local community, including through the Miami Beach Rising Above website. The city should be recognized for the following robust and proactive communications efforts:

- Diverse methods of communication and community outreach, which have included the following:
  - Strong engagement on social media channels;
  - Publications in magazines for residents; and
  - Hosting neighborhood meetings and educational programs;
- Tools and resources for residents, including workshops, reference guides, and personal impact calculators;
- Development of the Rising Above website to serve as an all-inclusive resource and guide on the city's challenges, plan, and efforts;
- High-quality communication materials;
- Commitment to including and engaging all of the city's stakeholders;
- Development of crucial channels of communication within the community through engagement with neighborhood leaders, homeowners associations, and community groups;
- Collection and analysis of data regarding outreach efforts to date, and subsequent adaptation of strategies; and



© ROBERT DAVIS  
A packed house attending the ULI panel presentation in April 2018 shows the engagement of local stakeholders.

- Miami Beach Rising Above branding, which embraces the city's living-with-water dynamic and enables it to control the narrative and take ownership of its future.

The issues facing the city are complex, far reaching, and divisive, however, and will continue to challenge the city for the rest of its foreseeable future. Addressing them will require unceasing commitment, aggressive short- and long-term planning, innovative solutions, difficult decisions, and continual assessment and adaptation.

Projections of weather patterns, impacts, and intervention results vary considerably, and the city's response will change significantly over the course of its adaptation process. One thing that is certain is that Miami Beach's future will involve living with higher levels of water more often. The city needs to recognize that communicating this future to its residents and weaving it into the city's identity are necessary to garner long-term support for adaptation measures.

Moving forward, the city should maintain its focus on communications as a key tool to the success of its long-term survival. In addition to continuing to pursue current strategies, the city should strive to incorporate the following recommendations:



- Build on comprehensive efforts and focus on promoting the Miami Beach Rising Above website as the primary resource for residents and business owners.
- Be bolder in its communications, engagement, and marketing strategies.
- Build public trust through constancy, clarity, and improved transparency.
- Create a broad communications plan focused on resilience and stormwater management, including information developed specifically for different audiences.
- Improve the diversity and robustness of communications.
- Leverage others to spread the city's messaging, grow networks, and gather support.
- Create opportunities to celebrate successes.

More information on each of these recommendations follows.

## Promote the Rising Above Website as the Primary Resource

Since the early days of the stormwater management program, the city of Miami Beach has made significant strides in communicating resilience challenges and opportunities.

*The Miami Beach Rising Above website offers an excellent guide to local resilience planning.*

The Miami Beach Rising Above website is one critical resource with strong branding and a positive outlook, which embraces the city's living-with-water dynamic and enables it to manage the narrative. The website is an all-inclusive resource and guide to the city's resilience challenge and includes materials that are clear, concise, and accessible to community members without technical knowledge of engineering and climate change.

The city has also complemented this website with diverse methods of communication and outreach, including social media engagement, neighborhood meetings and educational programs, articles in magazines for residents, and other engagement with neighborhood leaders, homeowners associations, and community groups.

The city cannot hope to achieve the necessary work to adapt to climate change without a base of widespread and dedicated community support and engagement. Miami Beach should actively and aggressively build this base within its community and must leverage its community to spread its message and contribute to its solutions.

Throughout these efforts, the city should focus on promoting the Miami Beach Rising Above website as the primary, comprehensive resource for the city's residents and business owners and enabling community members and leaders to share and promote the city's message and goals within their own networks.



## Be Bolder in Communications Strategy

Although the existing communications portfolio, particularly the Miami Beach Rising Above website, offers excellent resources, the city can do more to communicate climate challenges and hone the messaging for both local and global audiences.

The city of Miami Beach is on the front lines of resilience challenges worldwide, and its process and strategies are being watched and analyzed by municipalities around the world. The current headlines and narrative are often dire and paint the city as one of the first global victims of climate change.

The city should not shy away from this narrative and avoid discussing the difficult questions and topics it raises. Instead, the city should strive to embrace its challenges as part of its current identity and shape the narrative. Miami Beach should aggressively promote itself as the leader in climate resilience, serving as a testing ground and case study to communities worldwide.

The city has the potential to capitalize on its testing-ground status and should actively promote Miami Beach as the resilient city at both local and global levels by communicating the city's adaptation measures and successes to key industries and power players around the world, including those key to the city's financial success, such as investors, credit rating analysts, politicians, and trade partners. The communications strategy should also strive to combat misleading information and negative media narratives: Miami Beach must be able to respond quickly and boldly to misinformation and negative press.

## Build Public Trust through Clarity and Transparency

Miami Beach's flood vulnerability is a complex and ever-changing issue. As weather patterns change, new adaptation methods are designed and studied, and lessons are learned, the city's approach and stance on many issues

## Northern Virginia: "Only Rain Down the Storm Drain"

The Northern Virginia Clean Water Partners have worked to create a regional stormwater campaign, helping mitigate a polluted runoff problem in the region. "Only Rain Down the Storm Drain" branding was introduced in 2011, including a website and regional radio spots.

Each year, efforts have expanded into a larger campaign, where televised public service announcements and internet ads increasingly inundate the market. To augment the marketing efforts, storm drains in cities such as Alexandria are labeled with the logo—featuring a shad, a local fish—and tell the location of the drainage output for awareness.<sup>59</sup>

More recently, in 2018 the program began a "Write as Rain" subcampaign, using messages written on the sidewalk in resin polymer. An example features a shad with "Your river starts here" written above it, combining the recognizable image with pleas for awareness. The writing appears only when exposed to water, reminding citizens to be aware when it rains, and lasts for two to three months.<sup>60</sup>

The combination of efforts over the years has largely been successful: in 2017, a regional survey showed that 62 percent of residents recognized the campaign logo, and 24 percent reported seeing the advertisements.<sup>61</sup>

Currently, 19 partners make up Clean Water Partners, including governments, school systems, a university, independent water and sewer authorities, private businesses, and the Virginia Coastal Zone Management Program. The program operates under the jurisdiction of the Northern Virginia Regional Commission, a political subdivision of Virginia made up of a group of local commissioners.<sup>62</sup> The structure of Clean Water Partners allows the group to pool resources to reach a broader audience for marketing and awareness efforts. The regional collaboration is an important example for municipalities to consider, especially when working with watersheds that transcend legal boundaries.

Residents of Miami-Dade County meet at a local engagement session led by Catalyst Miami. Inclusive, transparent outreach efforts will be critical in repairing a feeling of distrust felt by many local people during the initial stormwater planning process.



and methods will continue to change and develop. This constant evolution poses difficulty for the city in building a sense of trust with the community, which often relies on clarity and continuity of messaging to grow public trust.

Constancy, transparency, and robust public engagement and involvement are crucial aspects of any communication strategy because of their importance in growing the public's trust. These goals will be particularly crucial in Miami Beach as the city strives to address immense and complex challenges and implement monumental changes in a landscape of public fear, hopelessness, uncertainty, and mistrust.

Key local leaders and communicators—mayors, commissioners, and trusted community and business leaders—should be identified, trained, and kept up to date on resilience measures, progress, and successes, and they should be provided with talking points relevant to their sectors. These messages will resonate with a broader range of residents and other stakeholders and reach further than messaging from experts on resilience or stormwater management. The city must work to maintain constancy and continuity of its communication, messaging, and message-bearers by taking the following steps:

- Naming dedicated community leaders as spokespersons to share the city's resilience messaging with the public across platforms to clarify messaging and put trusted faces before the public;

- Establishing a call-in resource center to answer the community's questions on resilience and resilience measures, serve as dedicated help resources to residents and business owners, and field questions from the greater public; and
- Maintaining consistency among the communication channels and methods used over time.

Few things will remain constant in the city's adaptation strategy as it moves forward. Crucially, the city needs to emphasize communication on the adaptation process and long-range plan over specific challenges and measures, while still taking the time to recognize benchmarks and achievements. It should also strive for increasing transparency by taking the following steps:

- Own rather than avoid the city's resilience identity and living-with-water future.
- Acknowledge uncertainties, mistakes, and the unknown.
- Ensure that communications are clear regarding anticipated timelines for adaptation projects and the rationale and the cost analyses behind the city's decision processes.
- Regularly bring in outside experts on climate topics.
- Be willing to discuss and tackle tough topics and answer difficult questions.
- Proactively address specific community concerns that arise, such as water quality.
- Share live or near-live data publicly on the following:
  - Flood levels;
  - Water quality;
  - Service status;
  - City service response times; and
  - Resilience spending and budget.

Time will test the city's adaptation approaches and measures and will provide clarity on successes, mistakes, and failings. To maintain the highest possible level of public trust throughout the adaptation process, the city should strive to refrain from "saving face" regarding mistakes rather than risk jeopardizing transparency and losing the public's trust.

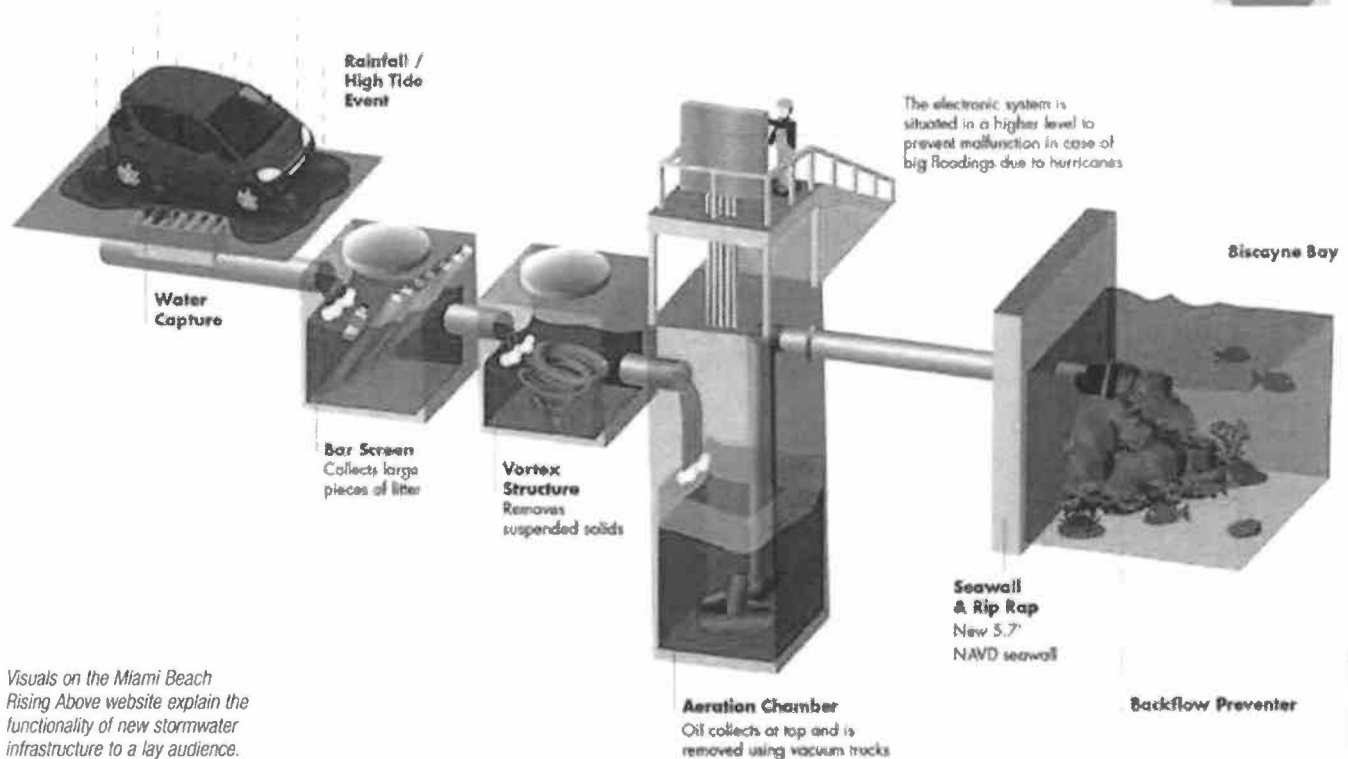
The city should be clear and open about the fact that it is on the cutting edge of flood adaptation and is forging its own path, which will require continual learning as well as adjustment and refinement of methods and approaches. The city should also acknowledge where mistakes have been made in the past and highlight opportunities for public engagement to galvanize support and rebuild the community's sense of trust.

## Create a Broad Communications Plan

To increase community support, address issues of mistrust, and ensure that a range of audiences is reached, the city should create a comprehensive and diverse communications plan related to stormwater management and resilience. Much of this work is already underway but may not necessarily be coordinated into a comprehensive communications plan about climate adaptation, clarifying how different audiences are reached.

The plan should outline the stormwater management and resilience strategy and leverage neighborhood-level organizations and their leaders to communicate the city's challenges and strategies to the rest of the community. As described earlier, a key part of this plan is educating

## Stormwater Pump Station UPGRADES



Visuals on the Miami Beach Rising Above website explain the functionality of new stormwater infrastructure to a lay audience.

CITY OF MIAMI BEACH

private citizens and providing them with tools and information they need to share the city's resilience messaging effectively within their own networks. This plan could also incorporate the communications strands for separate but relevant communications initiatives, such as communications plans related to the Community Rating System or pilot projects featuring community engagement, such as the Bloomberg City Challenge.

Part of the communications plan may also be providing technical knowledge and toolkits specifically for different groups able to advance climate adaptation at the property scale, such as the following:

- Homeowners of historic single-family homes;
- Homeowners of recently constructed single-family homes;
- Homeowners in small, multifamily co-op units;
- Homeowners in larger multifamily units;

### Training Stakeholders in Resilience

The Building Resilience Network, based in Los Angeles, has become a leading example of stakeholder training for resilience efforts, with a focus on training about how to embed resilience into operations. The organization offers training and workshops on resilience strategies with businesses, organizations, and communities.

One of the premier clients is LA Metro, the public transportation network for Los Angeles County, which has open training sessions for all employees and partners. Its training program reviews resilience topics, then moves into identifying risks, preventive efforts, strategies and planning, and working with stakeholders.

Ninety-minute sessions are held once a week, and half-day workshops once a quarter, with employees being able to opt in as desired. Members of the public are welcome to attend workshops. Additional specialized workshops are available to focus on efforts for specific teams or projects within LA Metro. Other clients are welcome to customize training for their own needs.

- Renters in both single-family homes and multifamily units;
- Small businesses;
- Hotels and other hospitality companies; and
- Civic and institutional buildings.

Residents participating in the interview process for the panel expressed interest in having more information on personal adaptation measures that could be taken alongside the city's infrastructural investment strategy and particularly requested information tailored to different scenarios, that is, to single-family homeowners with complete control of their property or a condominium owner making decisions collectively with a condominium board.

### Increase Diversity and Robustness of Communications

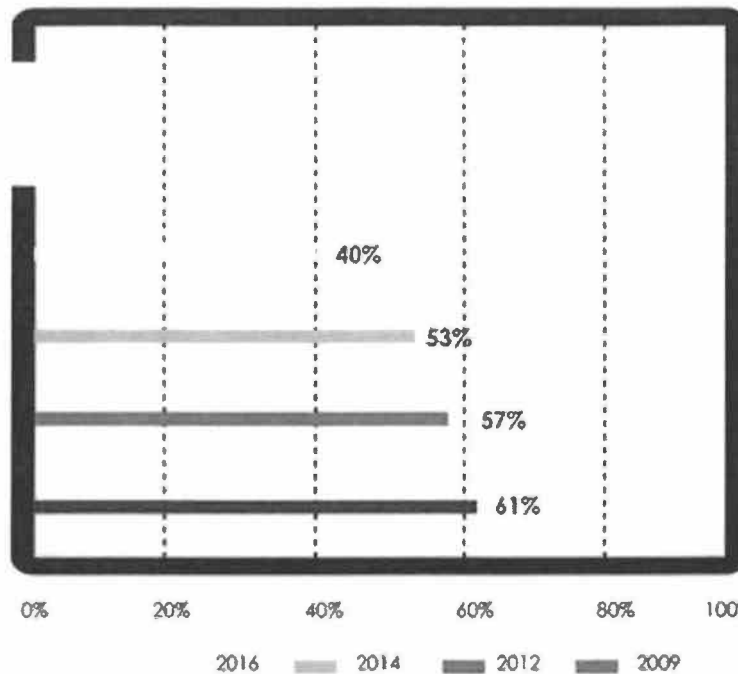
The city should expand the robustness and diversity of its communication strategy to include pilot projects, educational programs and events, and creative placemaking strategies.

For example, Miami Beach should use living-with-water pilot sites and neighborhoods to provide the community with tangible examples of its proposed adaptation methods. Pilot projects and case studies are excellent methods for broadening public understanding and acceptance for new or complex interventions. These pilot projects should be used to explore and test the city's living-with-water adaptation concepts and represent the city's vision for its future aesthetic, public space, and quality of life. These pilot sites should be constantly promoted and referenced to raise awareness of intervention methods, serve as measures of success, and educate and dispel misleading information and negative press.

The city should continue to develop and implement educational programs, tours, and events to communicate its resilience to a broader base of individuals and should use creative placemaking and public educational elements to augment the city's messaging and provide tangible

## Resident Satisfaction with Cleanliness of Canals/Waterways

by percentage of respondents who rated the item as "excellent" or "good" (excluding "don't know")



2016 CITY OF MIAMI BEACH RESIDENT SURVEY, ETC INSTITUTE

CITY OF MIAMI BEACH

The city should be proactive in responding to community concerns, such as the perception of water quality.

examples to the public. Some of this is already underway through the Rising Above website, including the development of app-based and mobile tours of climate adaptation investments at Sunset Harbour and South Pointe Park.

Other communications projects underway, such as the flood communications technology being piloted through the Bloomberg City Challenge, represent exciting opportunities that should be embedded in the overall communications plan.

## Solicit Community Input and Leverage Other Resources

The city faces a particularly difficult issue of lack of community trust. Because of mistakes made in the past, many stakeholders now distrust the city's information, measures, and spokespeople. Rebuilding this trust will be a long process, which the city cannot afford to wait for to move forward. To address this issue and leverage existing resources, Miami Beach should actively strive to grow a

network of community-led outreach partners to spread the city's message and lead discussions and adaptation solution processes within their own networks. This should be done through a multifaceted approach including the following:

- Aggressive engagement in community-led planning and consensus-building processes;
- Growing a network of community outreach ambassadors and partners to reach a much larger audience including low-income and underserved communities that historically have been excluded from planning and engagement processes;
- Partnering with local organizations and community groups; and
- Leveraging the community's top communicators and business and community leaders to spread information within their respective circles.

The city should inform and educate community and business leaders and champions on the challenges, plan, and process, and provide them with the information and talking points they need to communicate the resilience plan within their respective communities.

Neighborhoods in Miami Beach that have already experienced the first round of stormwater interventions generally responded positively regarding their effectiveness, even if they were not complimentary of the process. However, many residents outside these neighborhoods still seem confused about the interventions and unaware of their successes, a clear missed opportunity for the city to use existing pilot projects and community support.

The communities and areas that have already seen positive impact from the stormwater interventions should be leveraged as pilot projects and community ambassadors, educating other neighborhoods and community groups on the program and interventions, generating community

buy-in, assisting other neighborhoods throughout their stormwater improvement processes, and inspiring them to contribute to the process and develop and champion solutions. Success of a program like this relies on residents feeling engaged, valued, and informed throughout the process, as opposed to simply happy with the ultimate results.

Miami Beach should also consider encouraging citizen scientists to collect and contribute data, soliciting community-based observation and reporting, particularly on hot-topic issues such as flood levels, water quality, and power outages. This increases transparency, community sense of contribution and ownership, and provides more varied opportunities for resident engagement and education.

## Recognize Achievements and Successes

The city of Miami Beach's resilience challenges will not have an end point, and its adaptation process will be continuous and ongoing. To maintain community morale and sustain its commitment over the long term, the city needs to build workable goals and benchmark points into its plan that will allow the city to measure its progress, celebrate its achievements, and rally engagement and support for next phases in the process.



*The improvements in Sunset Harbour are an example of one of Miami Beach's many stormwater successes.*

# Conclusion

**THE CITY OF MIAMI BEACH** has made a proactive start to addressing sunny-day flooding, beginning execution of a projected \$600 million stormwater management program. The city has shown a clear commitment to addressing this challenge, identifying local funding sources and making swift progress in the most affected neighborhoods.

Moving forward, Miami Beach needs to broaden its approach to more holistically and effectively address the extent of flood risk faced by the city and enhance overall resilience to the impacts of climate change, including sea-level rise. Strategies for flood mitigation need to address the three distinct sources of flooding vulnerability: coastal flooding, including king tides; flooding caused by rainfall; and flooding from groundwater. An enhanced strategy should both approach these types of flood risk in an integrated way and address other social, economic development, and environmental issues. Living with water is likely to be a key theme, and this proactive approach will also present opportunities related to the city's branding and cultural identity, particularly in comparison with its coastal competitors.

Resilience planning should not only entail investment in gray infrastructure, as does the current plan, but also adopt blue and green infrastructure tools and maximize impact through design, placemaking, governance, finance, and regulation strategies. Furthermore, the plan needs to prioritize clear outreach to and opportunities for input from local stakeholders, residents, and the business community, many of whom did not feel sufficiently engaged in past efforts.

The challenges the city is facing do not have a finish line; they are ongoing. The impacts of climate change can already be seen, and the community will experience

increased environmental volatility in the future. Accordingly, efforts to address flooding will require an incremental approach, including regular opportunities for evaluation and recalibration. The city also should regularly step back to ensure that climate adaptation efforts are benefitting the entire community, including low-income households, and preserving the city's vibrancy and historic character.

The city asked this panel to evaluate the stormwater management program and provide feedback, to help develop a more holistic vision for resilience in Miami Beach. However, the bigger—and unspoken—question was what the long-term opportunities are for the city, given the extent of risk faced. Although the future is uncertain, the panel concluded that the answer is in the city's hands. To make progress and address menacing environmental challenges, all stakeholders need to show a willingness to work together, as well as have some level of comfort with the likely costs and inconveniences that will arise. Stronger collaboration and greater interconnectedness among stakeholders and between the city and stakeholders will be crucial.

Miami Beach is already a national and international leader in its proactive approach to climate adaptation and is in a good financial and cultural position to hone a living-with-water approach. To move toward a more resilient future, the community, the city, and its stakeholders should continue to build on the work already underway, crafting a more integrated overall strategy and striving to preserve and enhance the value, sense of place, and identity that is unique to Miami Beach.



# Appendix: Summary of Recommendations

Topic	Recommendation	Page	
Infrastructure	<ul style="list-style-type: none"> <li>■ Improve flexibility and robustness of current stormwater system</li> </ul>	31	
	<ul style="list-style-type: none"> <li>■ Create an integrated, hydrodynamic computer model to better inform decision making on flooding issues and risk management                             <ul style="list-style-type: none"> <li>● Engage an owner's representative to consult on product selection</li> <li>● Purchase integrated modeling software</li> <li>● Add "flood risk model manager" position to ensure most productive use of model</li> </ul> </li> </ul>	33	
	<ul style="list-style-type: none"> <li>■ Implement blue and green infrastructure to advance a more holistic living-with-water approach</li> </ul>	36	
	<ul style="list-style-type: none"> <li>■ Ensure appropriate modeling, study, and funding availability for green and blue infrastructure for living-with-water projects</li> </ul>	38	
	<ul style="list-style-type: none"> <li>■ Implement living-with-water pilot projects</li> </ul>	38	
	<ul style="list-style-type: none"> <li>■ Create tools for living-with-water projects at the building level</li> </ul>	40	
	<ul style="list-style-type: none"> <li>■ Consider a level-of-service concept to guide future decision making</li> </ul>	40	
	<ul style="list-style-type: none"> <li>■ Address water quality concerns</li> </ul>	40	
	<ul style="list-style-type: none"> <li>■ Improve communications about engineering and infrastructural solutions</li> </ul>	42	
	Physical design and typology	<ul style="list-style-type: none"> <li>■ Select design and infrastructure interventions that respond to the city's beach/bowl/bay typology                             <ul style="list-style-type: none"> <li>● Within the beach zone, incentivize or require on-site water storage at the building scale</li> <li>● Within the beach zone, design green infrastructure and streets with capacity to filter water</li> <li>● Within the beach zone, explore opportunities for dunes to comply with FEMA 540 rule</li> <li>● Within the bowl zone, prioritize groundwater management</li> <li>● Within the bowl zone, implement green and blue streets to convey water</li> </ul> </li> </ul>	43
		<ul style="list-style-type: none"> <li>■ Look to golf courses as underused green spaces for water management</li> </ul>	45
<ul style="list-style-type: none"> <li>■ Consider modifying road specifications for permeability</li> </ul>		45	
<ul style="list-style-type: none"> <li>■ Pursue opportunities with solar and renewables</li> </ul>		47	
<ul style="list-style-type: none"> <li>■ Consider long-term options for neighborhood design and green space</li> </ul>		47	
Creative placemaking		<ul style="list-style-type: none"> <li>■ Partner with local arts and culture stakeholders</li> </ul>	49
		<ul style="list-style-type: none"> <li>■ Incorporate public art in the stormwater management strategy                             <ul style="list-style-type: none"> <li>● Identify artists through an RFP process</li> <li>● Include citizens, key stakeholders, and arts partners in selection and award process</li> <li>● Identify opportunities for synergy with national events such as Art Basel</li> </ul> </li> </ul>	51
	<ul style="list-style-type: none"> <li>■ Involve and engage artists in the design process</li> </ul>	54	
	<ul style="list-style-type: none"> <li>■ Create open spaces that respond to resilience needs while engaging local artists</li> </ul>	54	
	<ul style="list-style-type: none"> <li>■ Incorporate creative placemaking strategies in the communications plan</li> </ul>	54	
Governance	<ul style="list-style-type: none"> <li>■ Establish a Miami Beach Rising Above program delivery office</li> </ul>	55	
	<ul style="list-style-type: none"> <li>■ Create a scientific advisory panel through the program delivery office</li> </ul>	56	
	<ul style="list-style-type: none"> <li>■ Establish an agency for public investment and development in resilience; that agency would do the following:                             <ul style="list-style-type: none"> <li>● Establish opportunities for incremental value capture from real estate for use in resilience projects</li> <li>● Direct investment and development of resilience projects</li> <li>● Manage operations and maintenance of green and blue resilience projects</li> <li>● Explore opportunities for special assessment districts</li> </ul> </li> </ul>	56	
	<ul style="list-style-type: none"> <li>■ Establish a community adaptation fund</li> </ul>	57	
	<ul style="list-style-type: none"> <li>■ Establish a risk transfer department</li> </ul>	57	
	<ul style="list-style-type: none"> <li>■ Consider new strategies to align historic preservation and climate adaptation</li> </ul>	58	

Topic	Recommendation	Page
Financing	<ul style="list-style-type: none"> <li>■ Continue to comprehensively evaluate existing resilience costs and benefits</li> </ul>	61
	<ul style="list-style-type: none"> <li>■ Find effective revenue streams to link to stormwater and resilience benefits</li> </ul>	61
	<ul style="list-style-type: none"> <li>■ Establish a community adaptation fund</li> </ul>	61
	<ul style="list-style-type: none"> <li>■ Use insurance as a form of risk transfer to reduce taxpayer burden               <ul style="list-style-type: none"> <li>● Outline an insurance pool for the city as a backup to NFIP</li> <li>● Consider parametric insurance</li> <li>● Advocate for living with water to insurers</li> </ul> </li> </ul>	62
	<ul style="list-style-type: none"> <li>■ Integrate financing into the communication strategy               <ul style="list-style-type: none"> <li>● Engage with credit rating agencies to ensure stable credit</li> <li>● Engage with insurance industry regularly for feedback on resilience results</li> <li>● Create a communication strategy for investors</li> <li>● Engage with residents on climate risk disclosure</li> </ul> </li> </ul>	62
	<ul style="list-style-type: none"> <li>■ Embed water management goals into development regulations and/or incentivize resilient design               <ul style="list-style-type: none"> <li>● Continue to allow increased heights and densities to accommodate future raised entryways and floods</li> <li>● Use design standards to mitigate impact of height increases</li> <li>● Explore resilience incentives for multifamily and commercial properties</li> </ul> </li> </ul>	63
	<ul style="list-style-type: none"> <li>■ Leverage and reform regulatory boards               <ul style="list-style-type: none"> <li>● Ensure that charters address water management at building and parcel levels</li> <li>● Add climate or water management experts to Historic Review and Design Review Boards</li> <li>● Train existing board members on resilience</li> <li>● Ease restrictions on development and real estate professionals</li> <li>● Provide boards with measurable water management goals</li> <li>● Hire additional staff to support and review development projects</li> </ul> </li> </ul>	66
	<ul style="list-style-type: none"> <li>■ Adjust stormwater fees               <ul style="list-style-type: none"> <li>● Adjust from flat fee to one that accounts for property runoff</li> <li>● Allow fee to incentivize or encourage on-site water management</li> </ul> </li> </ul>	67
	<ul style="list-style-type: none"> <li>■ Create islandwide sea barrier, include enacting regulations to allow centralized efforts</li> </ul>	69
	<ul style="list-style-type: none"> <li>■ Continue to support elevation for new construction</li> </ul>	70
Communications	<ul style="list-style-type: none"> <li>■ Promote Miami Beach Rising Above as the primary comprehensive resource</li> </ul>	72
	<ul style="list-style-type: none"> <li>■ Be bolder in engagement, communication, and marketing strategy</li> </ul>	73
	<ul style="list-style-type: none"> <li>■ Build public trust through constancy, clarity, and improved transparency               <ul style="list-style-type: none"> <li>● Provide city leaders with training and talking points to spread resilience message</li> <li>● Name local leaders as resilience spokespersons</li> <li>● Establish call-in resource center for resilience questions</li> <li>● Maintain consistency among communication channels</li> <li>● Share live data publicly on response times, spending, service, and water systems</li> </ul> </li> </ul>	73
	<ul style="list-style-type: none"> <li>■ Create a broad communications plan focused on resilience and stormwater management</li> </ul>	75
	<ul style="list-style-type: none"> <li>■ Increase the diversity and robustness of communications</li> </ul>	76
	<ul style="list-style-type: none"> <li>■ Solicit community input and leverage community members and leaders               <ul style="list-style-type: none"> <li>● Create a network of community outreach ambassadors</li> <li>● Partner with local organizations and community groups</li> <li>● Consider encouraging citizen scientists to help with data collection</li> </ul> </li> </ul>	77
	<ul style="list-style-type: none"> <li>■ Recognize achievements and successes</li> </ul>	78
	<ul style="list-style-type: none"> <li>■ Promote Miami Beach Rising Above as the primary comprehensive resource</li> </ul>	72
	<ul style="list-style-type: none"> <li>■ Be bolder in engagement, communication, and marketing strategy</li> </ul>	73
	<ul style="list-style-type: none"> <li>■ Build public trust through constancy, clarity, and improved transparency               <ul style="list-style-type: none"> <li>● Provide city leaders with training and talking points to spread resilience message</li> <li>● Name local leaders as resilience spokespersons</li> <li>● Establish call-in resource center for resilience questions</li> <li>● Maintain consistency among communication channels</li> <li>● Share live data publicly on response times, spending, service, and water systems</li> </ul> </li> </ul>	73

# Notes

- 1 "City Strategies," 100 Resilient Cities, updated 2018, <https://www.100resilientcities.org/strategies/>.
- 2 The current road elevation strategy is based on a king tide elevation of 1.7 North American Vertical Datum (NAVD) in 2014, requiring an additional one foot of elevation to account for projected sea-level rise elevation and another additional foot to elevate a road out of water for a 3.7 NAVD crown-of-road elevation.
- 3 *Burden* is defined as paying more than 35 percent of one's income for housing. In addition, the median income of \$49,444 obscures the inequality shown by the mean income, which jumps to \$95,728 because it accounts for the highest income values. ("American Factfinder," U.S. Census Bureau, updated 2018, <https://factfinder.census.gov/faces/nav/jsf/pages/index.xhtml>.)
- 4 Rick Dixon, Florida Building Commission, "The Florida Building Code: Florida's Response to Hurricane Risk" (PowerPoint presentation, 2009), [https://www.sbafla.com/method/portals/methodology/windstormmitigationcommittee/2009/20090917\\_dixonfbkgcode.pdf](https://www.sbafla.com/method/portals/methodology/windstormmitigationcommittee/2009/20090917_dixonfbkgcode.pdf).
- 5 "American FactFinder," U.S. Census Bureau, updated 2018, <https://factfinder.census.gov/faces/nav/jsf/pages/index.xhtml>.
- 6 "Bishan-Ang Mo Kio Park," 2016 ASLA Professional Awards, American Society of Landscape Architects, <https://www.asla.org/2016awards/169669.html>.
- 7 "Kallang River @ Bishan-Ang Mo Kio Park," Singapore Public Utilities Board, 2018, <https://www.pub.gov.sg/abcwaters/explore/bishanangmokiopark>.
- 8 "Bishan-Ang Mo Kio Park," ASLA.
- 9 "Bishan-Ang Mo Kio Park," Ramboll Group, updated 2018, [www.ramboll.com/projects/singapore/bishan-park](http://www.ramboll.com/projects/singapore/bishan-park).
- 10 "Bishan-Ang Mo Kio Park," Singapore National Parks Board, 2018, <https://www.nparks.gov.sg/gardens-parks-and-nature/parks-and-nature-reserves/bishan---ang-mo-kio-park>.
- 11 "Bishan-Ang Mo Kio Park," ASLA.
- 12 "Kallang River Bishan Park," *World Landscape Architect*, March 28, 2012, <http://worldlandscapearchitect.com/kallang-river-bishan-park-singapore-atelier-dreiseitl/#.Wy0ar6dK100>.
- 13 "ParkScore," The Trust for Public Land, 2018, <http://parkscore.tpl.org/#sm.008w3jay1clqea11at11734mparo>.
- 14 Frank A. Rush Jr., Memo-09-13-2016-Item13, to Mayor Barber and Board of Commissioners re Osprey Ridge Storm Water Pump Station, September 13, 2016, Town of Emerald Isle, North Carolina, <https://www.emeraldisle-nc.org/memo-09-13-2016-item13>.
- 15 Frank A. Rush Jr., *Emerald Tidings* (newsletter), January 2016, <https://www.emeraldisle-nc.org/emerald-tidings-Jan2016>.
- 16 *Town of Emerald Isle: Comprehensive Land Use Plan*, January 24, 2018, [https://www.emeraldisle-nc.org/Data/Sites/1/media/pdfs/draft-emerald-isle-comp-plan\\_7-11-2017-1-small.pdf](https://www.emeraldisle-nc.org/Data/Sites/1/media/pdfs/draft-emerald-isle-comp-plan_7-11-2017-1-small.pdf).
- 17 Rush, Memo-09-13-2016-Item13.
- 18 "Miracle Mile Streetscape," Cooper Robertson, updated 2018, [www.cooperrobertson.com/work/miracle\\_mile\\_streetscape](http://www.cooperrobertson.com/work/miracle_mile_streetscape).
- 19 "Miracle Mile Improvements," Cooper Robertson for the city of Coral Gables, July 2014, <https://www.miamicity.gov/nealstreets/library/coral-gables-streetscape.pdf>.
- 20 Monique O. Madan, "Gables Commissioners Approve Downtown 'Streetscape' Plan," *Miami Herald*, September 4, 2014, [www.miamiherald.com/news/local/community/miami-dade/coral-gables/article1986898.html](http://www.miamiherald.com/news/local/community/miami-dade/coral-gables/article1986898.html).
- 21 Chabeli Herrera, "Miami-Dade Tourism Got 'Knocked Down' in 2017. But Things Are Looking Up for Next Year," *Miami Herald*, November 1, 2017, [www.miamiherald.com/news/business/article182166466.html](http://www.miamiherald.com/news/business/article182166466.html).
- 22 "Miami Beach Historic Districts," Miami Design Preservation League, accessed June 2018, [www.mdpl.org/about-us/about-miami-beach-design-styles/miami-beach-historic-districts/](http://www.mdpl.org/about-us/about-miami-beach-design-styles/miami-beach-historic-districts/).
- 23 "Miami Beach Historic Districts Database," Miami Design Preservation League, accessed June 2018, <https://www.ruskinarc.com/mdpl/mb>.
- 24 "Miami Beach," mdpl.org.
- 25 Vanessa Borge, "Art Basel, Miami Beach, Make 5 Year Deal Official," *CBS Miami*, October 5, 2017, <http://miami.cbslocal.com/2017/10/05/art-basel-miami-beach-pen-5-year-deal/>.
- 26 A. Markusen and A. Gadwa, *Creative Placemaking: A White Paper for the Mayors' Institute on City Design* (Washington, DC: National Endowment for the Arts in partnership with U.S. Conference of Mayors and American Architectural Foundation, 2010), 3.
- 27 Peter E. Howard, "Built Environment," *UM News Special Report*, Coral Gables, Florida, 2018, <http://climate.miami.edu/built-environment/>.
- 28 "Sea Level Rise and the Public Realm," FIU/Miami Beach Urban Studios, Miami Beach, Florida, June 9, 2017, <http://carta.fiu.edu/mbus/event/fiupenn-sea-level-rise-and-the-public-realm/>.
- 29 "Evacuteer," Evacuteer website, updated 2018, [www.evacuateer.org](http://www.evacuateer.org).
- 30 Doug MacCash, "Giant Silver 'EvacuSpots' Stick Men Point to Hurricane Evacuation Sites in New Orleans," *Times-Picayune*, May 9, 2013, [https://www.nola.com/arts/index.ssf/2013/05/giant\\_silver\\_evacuspots\\_stick.html](https://www.nola.com/arts/index.ssf/2013/05/giant_silver_evacuspots_stick.html).
- 31 MacCash, "Giant Silver 'EvacuSpots.'"
- 32 "Evacuateer," Evacuateer.

- 33 "Evactueer," Evactueer.
- 34 "Concept," Growing Vine Street, updated 2018, [www.growingvinstreet.com/](http://www.growingvinstreet.com/).
- 35 "Growing Vine Street: The Beckoning Cistern and the Cistern Steps," Penn State Artful Rainwater Design, 2014, <https://artfulrainwaterdesign.psu.edu/project/%E2%80%9Cgrowing-vine-street%E2%80%9D-beckoning-cistern-and-cistern-steps>.
- 36 "About Confluence Park," Confluence Park, San Antonio River Foundation, accessed 2018, <http://confluencepark.sariverfound.org/about-confluence-park/>.
- 37 Kathleen Petty, "San Antonio River Foundation Unveils Park Meant for Education and More," *San Antonio Magazine*, January 2018, [www.sanantoniomag.com/January-2018/Confluence-Park/](http://www.sanantoniomag.com/January-2018/Confluence-Park/).
- 38 "About Confluence Park," San Antonio Found.
- 39 "About Confluence Park," San Antonio Found.
- 40 Zeke MacCormack, "San Antonio's New Confluence Park Hailed as a 'Game Changer,'" *My San Antonio*, March 2018, <https://www.mysanantonio.com/news/local/article/San-Antonio-s-new-Confluence-Park-ailed-as-12726215.php>.
- 41 Rocio Guenther, "Estela Avery's \$750K Gift to Fund Confluence Park Classroom," *The Rivard Report*, September 2017, <https://therivardreport.com/estela-averys-750k-gift-to-fund-confluence-park-classroom/>.
- 42 Daniel McGraw, "Confluence Park Celebrates San Antonio's Shifting Water Management Policy," *Urban Land*, March 20, 2018, <https://urbanland.uli.org/planning-design/confluence-park-celebrates-san-antoniios-water-management-legacy/>.
- 43 "Tanner Springs Park," Portland Parks and Recreation, updated 2018, <https://www.portlandoregon.gov/parks/finder/index.cfm?propertyid=1273&action=viewpark>.
- 44 "Tanner Springs Park," Landezine, 2013, [www.landezine.com/index.php/2013/03/tanner-springs-park-by-atelier-dreiseitl/](http://www.landezine.com/index.php/2013/03/tanner-springs-park-by-atelier-dreiseitl/).
- 45 John Englander, "Climate Change and Rising Sea Level: Implications for Historic Preservation," *Forum Journal* 29, no. 4 (2015): 3–8, <https://forum.savingplaces.org/HigherLogic/System/DownloadDocumentFile.ashx?DocumentFileKey=58856128-e8be-9094-1148-5f67534d5263&forceDialog=0>.
- 46 "About," Keeping History above Water, updated 2018, <http://historyabovewater.org/about/>.
- 47 "Interdisciplinary Partnerships: We're All in This Together," Keeping History above Water, October 19, 2016, <http://historyabovewater.org/interdisciplinary-partnerships-were-all-in-this-together/>.
- 48 "5 Down, 20 to Go: Celebrating 5 Years of Cleaner Water and Greener Neighborhoods," Philadelphia Water Department, 2018, [www.phillywatersheds.org/what\\_were\\_doing/documents\\_and\\_data/cso\\_long\\_term\\_control\\_plan](http://www.phillywatersheds.org/what_were_doing/documents_and_data/cso_long_term_control_plan).
- 49 Joey Flechas, "Miami Beach Wants Developers to Go Green or Pay Fee," *Miami Herald*, April 29, 2016, [www.miamiherald.com/news/local/community/miami-dade/miami-beach/article74643237.html](http://www.miamiherald.com/news/local/community/miami-dade/miami-beach/article74643237.html).
- 50 "Miami-Dade Water and Sewer Department Rebate Programs," Miami-Dade Water, updated August 1, 2018, [www.miamidade.gov/water/library/rebate-programs.pdf](http://www.miamidade.gov/water/library/rebate-programs.pdf).
- 51 See, for example, Boca Raton: "City of Boca Raton Stormwater Management Regulation Compliance," Restoration and Recovery, 2014, <http://trstormwater.com/city-boca-raton-stormwater-management-regulation-compliance>; Boca Raton Municipal Facilities and Services User Fee Schedule, October 1, 2017, <https://www.myboca.us/DocumentCenter/View/6645/User-Fee-Schedule-100117-PDF?bidld=:>; Charlotte: Michaela L. Duckett, "Doral Apartments Coming Down," *Charlotte Post*, July 7, 2010, [www.thecharlottepost.com/index.php?src=news&submenu=News&srctype=detail&category=News&refno=2765](http://www.thecharlottepost.com/index.php?src=news&submenu=News&srctype=detail&category=News&refno=2765); Houston: Keaton Fox, "On Close Vote, Council Approves New Rules for Building in Floodplains," *KTRK-ABC13 News*, April 4, 2018, <http://abc13.com/new-rules-for-houston-buildings-to-meet-500-year-floodplains/3301062/>; Pittsburgh: "Stormwater," Pittsburgh Department of City Planning website, updated 2018, <http://pittsburghpa.gov/dcp/zoning/stormwater.html>.
- 52 City of Boston, *Climate Ready Boston: Executive Summary*, December 2016, p. 16, [https://www.boston.gov/sites/default/files/02\\_20161206\\_executivesummary\\_digital.pdf](https://www.boston.gov/sites/default/files/02_20161206_executivesummary_digital.pdf).
- 53 "Schedule A Modification to Stormwater Utility Ordinance," Miami Beach Ordinance, August 18, 2016, [www.ordinancewatch.com/files/82613/LocalGovernment115689.pdf](http://www.ordinancewatch.com/files/82613/LocalGovernment115689.pdf).
- 54 Zoe Sullivan, "D.C. Cemetery Finds New Life as Stormwater Retention Model," *Next City*, June 5, 2018, <https://nextcity.org/daily/entry/dc-cemetery-finds-new-life-as-stormwater-retention-model>.
- 55 Sullivan, "D.C. Cemetery Finds New Life."
- 56 "Historic D.C. Cemetery Partners with Environmentalists to Reduce Impervious Space," *Stormwater Report*, February 27, 2018, <http://stormwater.wef.org/2018/02/historic-d-c-cemetery-partners-environmentalists-reduce-impervious-space/>.
- 57 "Stormwater Database," Department of Energy and Environment, DC.gov, updated 2018, <https://octo.quickbase.com/up/bjxxcfcg/rb7/eg/va/levels.html?sitelevel=2&pagerecord=90&userrole=Everyone%20n%20the%20Internet>.
- 58 Sullivan, "D.C. Cemetery Finds New Life."
- 59 "Only Rain," Northern Virginia Clean Water Partners, updated 2018, <http://www.onlyrain.org/>.
- 60 James Ivancic, "The Message: Nothing but Rain, Please," *Fauquier Times*, July 18, 2018, [https://www.fauquier.com/news/the-message-nothing-but-rain-please/article\\_b586a3f0-860f-11e8-8ed7-c3d3faed522e.html](https://www.fauquier.com/news/the-message-nothing-but-rain-please/article_b586a3f0-860f-11e8-8ed7-c3d3faed522e.html).
- 61 Northern Virginia Clean Water Partners, *2017 Summary*, updated 2018, [http://docs.wixstatic.com/ugd/200411\\_5168bba9ef2a4350b9c8c6d0ac39d487.pdf](http://docs.wixstatic.com/ugd/200411_5168bba9ef2a4350b9c8c6d0ac39d487.pdf).
- 62 "About NVRC," Northern Virginia Regional Commission, updated 2018, <https://www.novaregion.org/8/About-NVRC>.

# About the Panel

## Joyce Coffee

*Panel Chair*

*Chicago, Illinois*

Coffee is the founder and president of Climate Resilience Consulting and an accomplished organizational strategist and visionary leader with over 20 years of domestic and international experience in the corporate, government, and nonprofit sectors, implementing resilience and sustainability strategies, management systems, performance measurement, partnerships, benchmarking and reporting. She is a senior sustainability fellow at the Global Institute of Sustainability, where she advises various high-level resilience groups, including the Global Adaptation and Resilience Investment work group and the National Science Foundation's Urban Resilience to Extremes Sustainability Research Network.

She received a BS in biology, environmental studies, and Asian studies from Tufts University and a master's in city planning from the Massachusetts Institute of Technology. Coffee holds the LEED AP professional credential from the U.S. Green Building Council.

## Juanita Hardy

*Washington, D.C.*

Hardy is the ULI Senior Visiting Fellow for Creative Placemaking, where she supports the Institute's Building Healthy Places Initiative. As the senior visiting fellow, Hardy has done extensive writing and research on creative placemaking and has worked with ULI District Councils on programming and capacity-building activities. Hardy has over 43 years of business experience, including 31 years with IBM, and over 35 years in the arts as a nonprofit leader, trustee, collector, and patron of the arts. After retiring from

IBM in 2005, she founded Tiger Management Consulting Group, a global training and business consulting firm.

She is the former executive director of CulturalDC, where she worked closely with developers to integrate arts and culture into development projects across the Washington, D.C., area. She currently serves as an executive coach with Right Management and on many nonprofit art boards in the region.

## Jeff Hebert

*Baton Rouge, Louisiana*

Hebert serves as the Water Institute of the Gulf's first vice president for adaptation and resilience, where he leads the interdisciplinary work being done to help communities better adapt to changing environments. In addition, Hebert is an adjunct faculty member in the graduate sustainable development program at the Tulane School of Architecture.

Before joining the Water Institute, he served as deputy mayor and chief administrative officer of the city of New Orleans and as the city's first chief resilience officer, where he developed the city's first climate action strategy. Before joining the city of New Orleans, Hebert served as the director of community planning for the Louisiana Recovery Authority following the devastation from hurricanes Katrina and Rita.

He holds a bachelor's degree from New York University, earned a master's degree in city planning from the Massachusetts Institute of Technology, and is a graduate of the Achieving Excellence in Community Development program at Harvard University's Kennedy School of Government, where he was a Ford Foundation Fellow.

## Phillip Kash

*Washington, D.C.*

Kash is a principal at HR&A Advisors specializing in climate adaptation and housing affordability for cities. He has led the evaluation of climate risks for cities, developed adaptation strategies, and supported the implementation of adaptation projects. Most notably, Kash developed the climate change adaptation plan for the city of Boston, is supporting the implementation of a resilience district in the Gently neighborhood of New Orleans, and advised on the development of 100 Resilient Cities.

He also leads HR&A's housing affordability work to help cities create neighborhood, city, and regional housing plans; develop new affordable housing programs and policies; and redevelop public housing. Before joining HR&A, Kash was a director at Enterprise Community Partners and led multiple technical assistance engagements focused on disaster recovery, resilience, and affordable housing.

## Greg Lowe

*London, United Kingdom*

Lowe is global head of resilience and sustainability at Aon plc, the leading provider of risk management, insurance and reinsurance brokerage, and human resources solutions and outsourcing services. He is focused on leveraging Aon's leading proprietary analytics platforms to meet the needs of clients looking to address disaster risk, climate finance, and the global protection gap. Heading Aon's strategy on sustainability and systemic risk, Lowe leads dialogues with clients, investors, and regulators on global environmental issues. He has collaborated with organizations as varied as the United Nations, the OECD, and the Urban Land Institute. Before working at Aon, Lowe was an executive director at Willis Towers Watson, having begun his career in investment banking at UBS.

He holds an MSc in environment and development from the London School of Economics and a BA in political economy from the University of Maryland.

## Walter Meyer

*New York, New York*

Meyer is an adjunct professor at Parsons the New School for Design and founding principal of Local Office Landscape Architecture. Operating between infrastructure, urbanism, and territory, the firm has won awards from across the disciplines of architecture, landscape architecture, public policy, science, and art. Before founding the firm in 2006, Meyer worked in urban and landscape design at Cooper Robertson and Wallace Roberts & Todd.

He received his bachelor's degree in landscape architecture from the University of Florida and his master's degree from the Harvard University Graduate School of Design.

## Christian Nyerup Nielsen

*Copenhagen, Denmark*

Nielsen is the senior director for the global division for Climate Adaptation, Landscape and Flood Risk Management at Ramboll Water. He has more than 20 years' experience in stormwater management and engineering and extensive experience with project management of large-scale projects within infrastructure planning, urban development, and resilience planning, including flood risk management for cities, regions, and infrastructure owners.

Nielsen's international expertise in the field of climate adaptation and flood risk management has been developed and implemented on numerous projects on a global scale, including the screening of megacities in Asia for the Asian Development Bank, Cloudburst Pilot for the New York City Department of Environmental Protection, storm surge protection planning for Washington, D.C., low-impact developments in Copenhagen, and the detailed flood protection plans for Copenhagen and Gothenburg, Sweden.

## Mark Osler

*Alexandria, Virginia*

Osler serves as an associate vice president of Michael Baker International and leads the firm's coastal science and engineering practice, where he focuses on the analysis of coastal hydrodynamics, impacts of sea-level rise, and resilient coastal design. He has provided management and technical leadership for a range of coastal resilience projects, from rural community settings to urban, state, and nationwide studies, encompassing considerations of riverine and coastal flood risk, changing precipitation patterns, and tsunami risk. Following Superstorm Sandy, Osler led the flood risk vulnerability study and resultant flood mitigation design at the World Trade Center, as well as analyses of climate change impacts to JFK, LaGuardia, and Newark airports.

He serves on the National Institute of Building Sciences Scientific Resolution Panel, an independent group that reviews the accuracy of FEMA's flood analysis and mapping. Osler holds a bachelor's degree from Lehigh University and a master's degree from the University of Delaware's Center for Applied Coastal Research.

## Greg West

*Miami, Florida*

The president and chief executive officer of ZOM Holding Inc., West is responsible for all of the company's real estate activities. Since joining ZOM in 1997, he has been involved with all aspects of the development process, including identifying new opportunities and compiling due diligence and underwriting parameters. He has been directly responsible for over \$3.5 billion of development. Before joining ZOM, he worked in a development capacity for Paragon Group, where he implemented new multifamily developments and repositioned existing projects in the Midwest and Florida.

West received a BA in accounting from Southern Methodist University and has received two MS degrees from Texas A&M University in land development and construction management. He serves on the board of directors of the National Multifamily Housing Council and sits on the Advisory Board and Management Committee of ULI Southeast Florida.



2001 L Street, NW  
Suite 200  
Washington, DC 20036-4948

 Printed on recycled paper.





MIAMI BEACH  
RISING  
ABOVE

# URBAN LAND INSTITUTE (ULI)

*ULI OBSERVATIONS: “Acted with courage to fix sunny day and stormwater flooding”*



*“Applied good practice for initial pump rollout – engineering and prioritization, initiated street elevations, designed for mid-level climate risk, raised funds through fees, crafted thoughtful communications... collaborated... implemented multiple levers including policy changes, examining cost/benefits...”*



*April 2018*

# Introducing the ULI Panel...



*ULI Advisory Services Panel*

## **VISION**

- *Integrate stormwater management into the larger resilience strategy*
- *Enhance trust, trust the public, increase transparency*
- *Elevate aesthetics and function to perpetuate city's cultural relevance*
- *Actively use green and open spaces for sponge function*
- *Increase long term financial and comprehensive protection*
- *Go big on the resilience brand – distinguish yourself from your coastal competitors*

# ULI Recommendations

## STORMWATER & CLIMATE ADAPTATION PRINCIPLES

- *Maintained urgency,*
- *incrementalism & evaluation,*
- *transparency,*
- *ecological health,*
- *financial pragmatism,*
- *co-benefits,*
- *social equity,*
- *cultural identity,*
- *living with water,*
- *long-term and regional perspective*



# ULI Recommendation 1

## Infrastructure:

- Blue/green infrastructure
- Water quality enhancements
- Enhanced, integrated and multi-risk modeling
- Living with water pilot projects
- Level of service
- Income generating solar power
- Blue corridor



## **ACTIONS TO DATE**

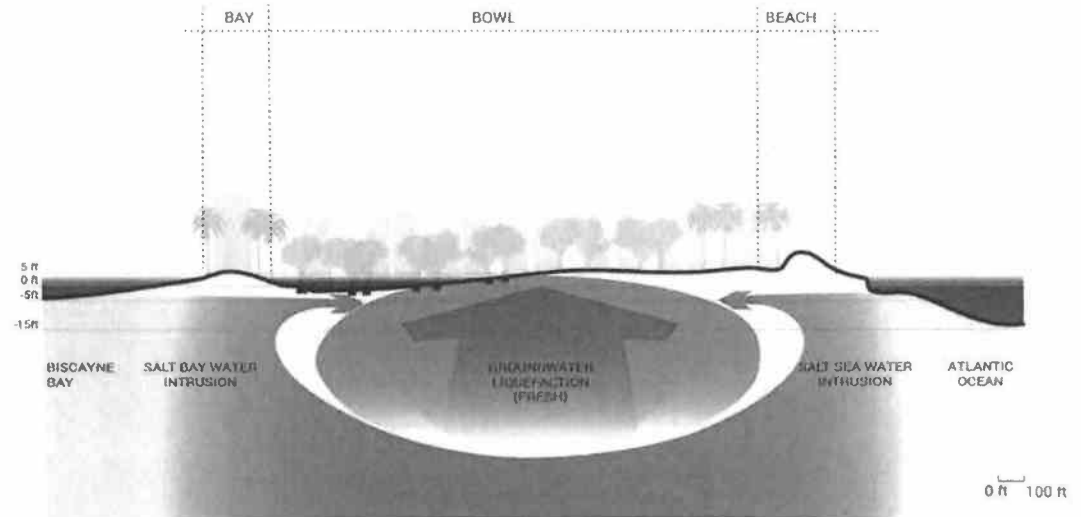
- READY Team (convened April 2018)
- 100 RC Resilience Accelerator for West Avenue (August 2018)
- RFQ for a Comprehensive & Integrated Stormwater Master Plan and Design Criteria Professional (underway)
- Integrated Water Modeling Market Research (underway)
- Dr. Charles Rowney Water Quality Analysis (complete)
- Street Tree Management Plan (underway)
- Amending Land Use Regulation (Policy discussion)

# ULI Recommendation 2

## Design Typologies: →

- Golf course as underused greenspaces
- Enhance road permeability
- Solar and renewable opportunities

**ACTION: Under staff review**



# ULI Recommendation 3

## Creative placemaking:

- Partner with local arts and culture stakeholders
- Incorporate public art into stormwater strategy
- Involve artists in design



**ArtCenter**  
SOUTH FLORIDA




## **ACTION**

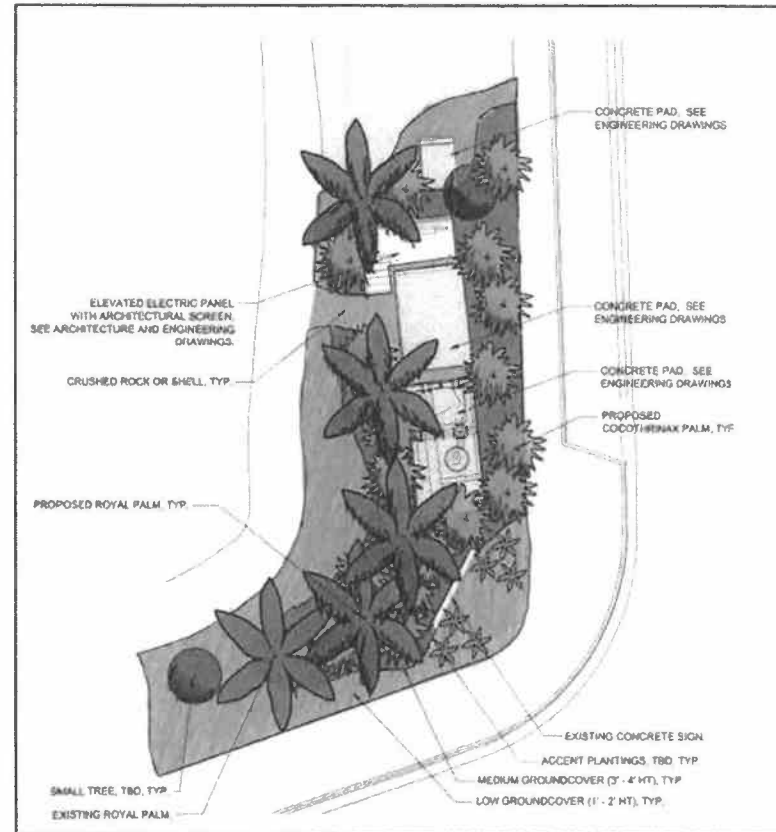
- Resilience Artist in Residency (underway)
- West Lots Planning (underway)
- 41<sup>st</sup> Street Master Plan (underway)
- Design Review Board-approved pump-station screening (underway)
- Further develop Miami Beach Rising Above Resiliency App (funding needed in FY 19/20)

# Design Review Board-approved pump-station screening (approved)

## ARCHITECTURAL SCREENING MATERIAL



## LANDSCAPED SCREENING





# ULI

## Recommendation 4

### Governance:



- Identify, redirect or reorganize staff for:
  - Rising Above Delivery Office
  - Agency for Public Investment & Development in Resilience
  - Risk Transfer Department
- Create a scientific advisory panel
- Create a Community Adaptation Fund
- Align for historic preservation & climate strategies

### **ACTION**

- Negotiating contract with the consultant to develop Design Guidelines for Historic Preservation in the face of Climate Change (underway)
- Other recommendations under staff review

*“New adaptation and mitigation tools are needed to support communities as they respond to the new normal.”*

*– The National Trust for Historic Preservation*

# ULI Recommendation 5

## Financing:

- Assessment districts (BID, HOA)
- Incremental finance districts – community reinvestment areas
- Risk management function should be driven a total cost of risk approach (TCOR)
- Engage private financial stakeholders
- Adjust stormwater fees based on runoff
- Community adaptation fund for low interest adaptation loans
- Insurance as a form of risk transfer
- Integrate finance into communications strategy



## **ACTION**

- Business case analysis first task order (underway)
- Exploring parametric insurance for resort taxes (underway)
- City's Financial Advisor is engaged with rating agencies, reports on sea level rise risk, and the progress and continuous improvement of our stormwater program (June 2018)
- Exploring Special Assessment Districts for sea walls (underway)

# ULI Recommendation 6

## Regulations:



- Embed water management goals in the development regulations
- Leverage and reform regulatory boards
- Establish specific measurable water management goals at district level
- Adjust stormwater fees
- Create island-wide sea barrier through some form of an assessment rather than leaving this up to individual owners
- Continue to support elevation for new construction

## **ACTION**

- Build upon recent changes to land use boards requiring a sea level rise and resilience review of pending developments (July 2017)
- Requires further policy/legislative change



# ULI Recommendation 7

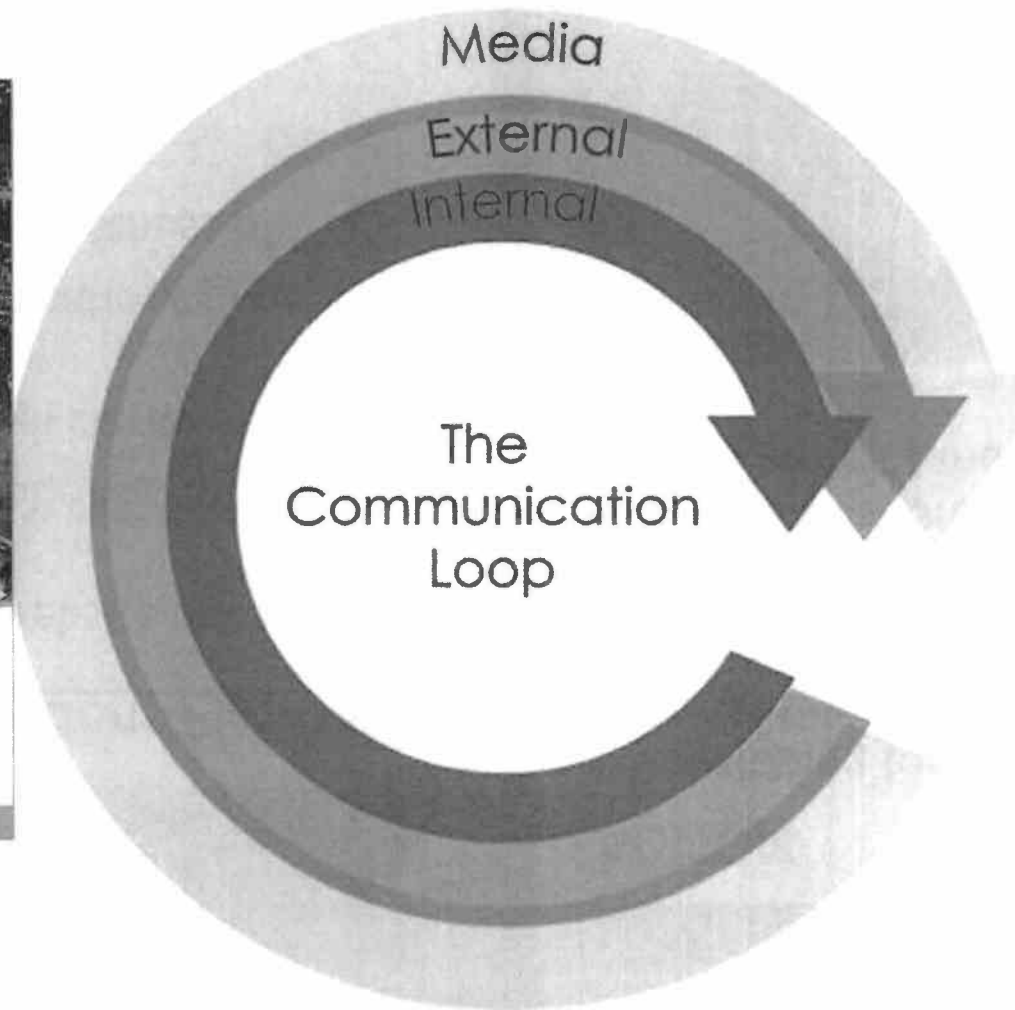
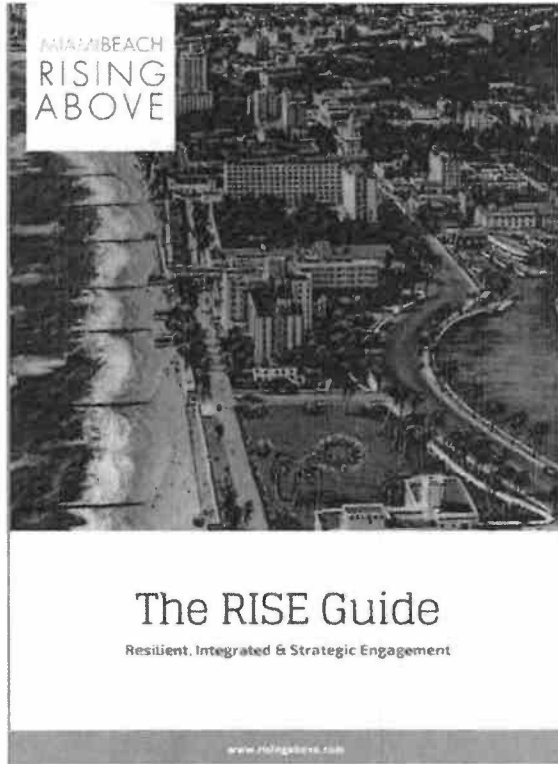
## Integrated Communications Plan: →

- Promote Rising Above website as the primary resource
- Be bolder in communications strategy
- Build public trust through clarity and transparency
- Create a broad communications plan
- Increase diversity and robustness of communications
- Solicit community input
- Recognize achievements and successes

## ACTION

- Developing tools for internal integration and internal communications (underway)
- Developing integrated external communications plan for stakeholder engagement (underway)





“Designed to increase message consistency, trusting relationships, and knowledge sharing among our government and members of the community”.

# IMPLEMENTATION STRATEGY



## Miami Beach Advisory Services Panel Report: Summary of Recommendations

Topic	LEAD	SUPPORT	Recommendation	TYPE (administrative, legislative, research needed)	LEAD (person- owner/champion)	Support (team)	\$\$ FUNDING NEEDS (yes/no)	STATUS (recent action, next action)
Infrastructure		PWD, QIP	E&S, PLANNING, COUNTY(?)					
			<ol style="list-style-type: none"> <li>1 Improve flexibility and robustness of current stormwater system</li> <li>2 Create an integrated, hydrodynamic computer model to better inform decision making on flooding issues and risk</li> <li>Engage an owner's representative to consult on product selection</li> <li>Purchase integrated modeling software</li> <li>Add "flood risk model manager" position to ensure most productive</li> <li>3 Implement blue and green infrastructure to advance a more holistic living-with-water</li> <li>4 Ensure appropriate modeling, study, and funding availability for green</li> <li>5 Implement living-with-water pilot projects</li> <li>6 Create tools for living-with-water projects at the building level</li> <li>7 Consider a level-of-service concept to guide future decision making</li> <li>8 Address water quality concerns</li> <li>9 Improve communications about engineering and infrastructural solutions</li> </ol>					

## Next Steps

# MIAMIBEACH RISING ABOVE

- October City Commission for report acceptance
- Monthly updates at the Commission's Sustainability and Resilience Committee (SRC) to develop legislative and policy actions items and to consider budget implications
- Bi-weekly review at the City Manager's READY Team
- Develop and use recommendation tracking chart



**Thank you!**

MIAMI BEACH  
RISING  
ABOVE





Exhibit 5

