

# MIAMI BEACH

## PLANNING DEPARTMENT

1700 Convention Center Drive, Miami Beach, Florida 33139; Tel: 305.673.7550; Web: [www.miamibeachfl.gov/planning](http://www.miamibeachfl.gov/planning)

### LAND USE BOARD HEARING APPLICATION

The following application is submitted for review and consideration of the project described herein by the land use board selected below. A separate application must be completed for each board reviewing the proposed project.

Application Information			
FILE NUMBER PB20-0389			
<input type="radio"/> <b>Board of Adjustment</b> <input type="checkbox"/> Variance from a provision of the Land Development Regulations <input type="checkbox"/> Appeal of an administrative decision		<input type="radio"/> <b>Design Review Board</b> <input type="checkbox"/> Design review approval <input type="checkbox"/> Variance	
<input checked="" type="radio"/> <b>Planning Board</b> <input type="checkbox"/> Conditional use permit <input type="checkbox"/> Lot split approval <input checked="" type="checkbox"/> Amendment to the Land Development Regulations or zoning map <input type="checkbox"/> Amendment to the Comprehensive Plan or future land use map		<input type="radio"/> <b>Historic Preservation Board</b> <input type="checkbox"/> Certificate of Appropriateness for design <input type="checkbox"/> Certificate of Appropriateness for demolition <input type="checkbox"/> Historic district/site designation <input type="checkbox"/> Variance	
<input checked="" type="checkbox"/> <b>Other:</b> Amendment to Section 142-217 of the Land Development regulation pertaining to height and setbacks.			
Property Information – Please attach Legal Description as “Exhibit A”			
ADDRESS OF PROPERTY 1420 and 1508 Bay Road			
FOLIO NUMBER(S) 02-3233-007-0030 and 02-3233-007-0032			
Property Owner Information			
PROPERTY OWNER NAME MCZ/Centrum Flamingo II, LLC and MCZ/Centrum Flamingo III, LLC			
ADDRESS 4582 S. Ulster Street, Suite 1100	CITY Denver	STATE Colorado	ZIPCODE 80237
BUSINESS PHONE	CELL PHONE	EMAIL ADDRESS Lee.Hodges@aimco.com	
Applicant Information (if different than owner)			
APPLICANT NAME N/A			
ADDRESS	CITY	STATE	ZIPCODE
BUSINESS PHONE	CELL PHONE	EMAIL ADDRESS	
Summary of Request			
PROVIDE A BRIEF SCOPE OF REQUEST Proposed amendment to LDRs pertaining to height and setbacks for certain waterfront properties of 10 acres or more with split RM-2/RM-3 zoning.			

Project Information			
Is there an existing building(s) on the site?		<input checked="" type="checkbox"/> Yes	<input type="checkbox"/> No
Does the project include interior or exterior demolition?		<input checked="" type="checkbox"/> Yes	<input type="checkbox"/> No
Provide the total floor area of the new construction.		0	SQ. FT.
Provide the gross floor area of the new construction (including required parking and all usable area).		0	SQ. FT.
Party responsible for project design			
NAME Andrew W. Burnett		<input checked="" type="checkbox"/> Architect <input type="checkbox"/> Contractor <input type="checkbox"/> Landscape Architect <input type="checkbox"/> Engineer <input type="checkbox"/> Tenant <input type="checkbox"/> Other _____	
ADDRESS Stantec, 2 S. Biscayne Blvd., Suite 1670		CITY Miami Miami	STATE Florida Florida      ZIPCODE 33131 33128
BUSINESS PHONE 305-482-8700	CELL PHONE	EMAIL ADDRESS Andrew.Burnett@stantec.com/rene@renegonzalezarchitects.com	
Authorized Representative(s) Information (if applicable)			
NAME Michael W. Larkin, Esq.		<input checked="" type="checkbox"/> Attorney <input type="checkbox"/> Contact <input type="checkbox"/> Agent <input type="checkbox"/> Other _____	
ADDRESS Bercow Radell Fernandez & Larkin, PLLC, 200 S. Biscayne		CITY Miami	STATE Florida      ZIPCODE 33131
BUSINESS PHONE 305-374-5300	CELL PHONE	EMAIL ADDRESS MLarkin@BRZoningLaw.com	
NAME Matthew Amster, Esq.		<input checked="" type="checkbox"/> Attorney <input type="checkbox"/> Contact <input type="checkbox"/> Agent <input type="checkbox"/> Other _____	
ADDRESS Bercow Radell Fernandez & Larkin, PLLC, 200 S. Biscayne		CITY Miami	STATE Florida      ZIPCODE 33131
BUSINESS PHONE 305-374-5300	CELL PHONE	EMAIL ADDRESS MAmster@BRZoningLaw.com	
NAME Nicholas Rodriguez, Esq.		<input checked="" type="checkbox"/> Attorney <input type="checkbox"/> Contact <input type="checkbox"/> Agent <input type="checkbox"/> Other _____	
ADDRESS Bercow Radell Fernandez Larkin & Tapanes, PLLC, 200 S		CITY Miami	STATE Florida      ZIPCODE 33131
BUSINESS PHONE 305-374-5300	CELL PHONE	EMAIL ADDRESS Nrodriguez@brzoninglaw.com	

**Please note the following information:**

- A separate disclosure of interest form must be submitted with this application if the applicant or owner is a corporation, partnership, limited partnership or trustee.
- All applicable affidavits must be completed and the property owner must complete and sign the "Power of Attorney" portion of the affidavit if they will not be present at the hearing, or if other persons are speaking on their behalf.
- To request this material in alternate format, sign language interpreter (five-day notice is required), information on access for persons with disabilities, and accommodation to review any document or participate in any City sponsored proceedings, call 305.604.2489 and select (1) for English or (2) for Spanish, then option 6; TTY users may call via 711 (Florida Relay Service).

**Please read the following and acknowledge below:**

- Applications for any board hearing(s) will not be accepted without payment of the required fees. All checks are to be made payable to the "City of Miami Beach".
- Public records notice – All documentation submitted for this application is considered a public record subject to Chapter 119 of the Florida Statutes and shall be disclosed upon request.
- In accordance with the requirements of Section 2-482 of the code of the City of Miami Beach, any individual or group that will be compensated to speak or refrain from speaking in favor or against an application being presented before any of the City's land use boards, shall fully disclose, prior to the public hearing, that they have been, or will be compensated. Such parties include: architects, engineers, landscape architects, contractors, or other persons responsible for project design, as well as authorized representatives attorneys or agents and contact persons who are representing or appearing on behalf of a third party; such individuals must register with the City Clerk prior to the hearing.
- In accordance with Section 118-31. – Disclosure Requirement. Each person or entity requesting approval, relief or other action from the Planning Board, Design Review Board, Historic Preservation Board or the Board of Adjustment shall disclose, at the commencement (or continuance) of the public hearing(s), any consideration provided or committed, directly or on its behalf, for an agreement to support or withhold objection to the requested approval, relief or action, excluding from this requirement consideration for legal or design professional service rendered or to be rendered. The disclosure shall: (I) be in writing, (II) indicate to whom the consideration has been provided or committed, (III) generally describe the nature of the consideration, and (IV) be read into the record by the requesting person or entity prior to submission to the secretary/clerk of the respective board. Upon determination by the applicable board that the forgoing disclosure requirement was not timely satisfied by the person or entity requesting approval, relief or other action as provided above, then (I) the application or order, as applicable, shall immediately be deemed null and void without further force or effect, and (II) no application form said person or entity for the subject property shall be reviewed or considered by the applicable board(s) until expiration of a period of one year after the nullification of the application or order. It shall be unlawful to employ any device, scheme or artifice to circumvent the disclosure requirements of this section and such circumvention shall be deemed a violation of the disclosure requirements of this section.
- When the applicable board reaches a decision a final order will be issued stating the board's decision and any conditions imposed therein. The final order will be recorded with the Miami-Dade Clerk of Courts. The original board order shall remain on file with the City of Miami Beach Planning Department. Under no circumstances will a building permit be issued by the City of Miami Beach without a copy of the recorded final order being included and made a part of the plans submitted for a building permit.

The aforementioned is acknowledged by:



☒ Owner of the subject property    ☐ Authorized representative

\*MCZ/CENTRUM FLAMINGO II, L.L.C.,  
a Delaware limited liability company  
(Name of Limited Liability Company)

By: MORTON TOWERS APARTMENTS, L.P.,  
a Delaware limited partnership,  
its member

By: AIMCO HOLDINGS, L.P.,  
a Delaware limited partnership,  
its general partner

By: AIMCO HOLDINGS QRS, INC.,  
a Delaware corporation,  
its general partner

  
\_\_\_\_\_  
**SIGNATURE**  
\*Lee Hodges, VP, Aimco Holdings QRS, Inc  
\_\_\_\_\_  
**PRINT NAME**  
  
\_\_\_\_\_  
**DATE SIGNED**

**OWNER AFFIDAVIT FOR INDIVIDUAL OWNER**

STATE OF \_\_\_\_\_

COUNTY OF \_\_\_\_\_

I, N/A, being first duly sworn, depose and certify as follows: (1) I am the owner of the property that is the subject of this application. (2) This application and all information submitted in support of this application, including sketches, data, and other supplementary materials, are true and correct to the best of my knowledge and belief. (3) I acknowledge and agree that, before this application may be publicly noticed and heard by a land development board, the application must be complete and all information submitted in support thereof must be accurate. (4) I also hereby authorize the City of Miami Beach to enter my property for the sole purpose of posting a Notice of Public Hearing on my property, as required by law. (5) I am responsible for remove this notice after the date of the hearing.

**SIGNATURE**

Sworn to and subscribed before me this \_\_\_\_\_ day of \_\_\_\_\_, 20\_\_\_\_. The foregoing instrument was acknowledged before me by \_\_\_\_\_, who has produced \_\_\_\_\_ as identification and/or is personally known to me and who did/did not take an oath.

NOTARY SEAL OR STAMP

**NOTARY PUBLIC**

My Commission Expires: \_\_\_\_\_

**PRINT NAME****ALTERNATE OWNER AFFIDAVIT FOR CORPORATION, PARTNERSHIP OR LIMITED LIABILITY COMPANY**STATE OF FloridaCOUNTY OF Miami-Dade


\* See details for authorized signatory on bottom of page 3.

I, Lee Hodges\*  
Vice President (print title) of AIMCO HOLDINGS QRS, INC.\* (print name of corporate entity). (2) I am authorized to file this application on behalf of such entity. (3) This application and all information submitted in support of this application, including sketches, data, and other supplementary materials, are true and correct to the best of my knowledge and belief. (4) The corporate entity named herein is the owner of the property that is the subject of this application. (5) I acknowledge and agree that, before this application may be publicly noticed and heard by a land development board, the application must be complete and all information submitted in support thereof must be accurate. (6) I also hereby authorize the City of Miami Beach to enter my property for the sole purpose of posting a Notice of Public Hearing on my property, as required by law. (7) I am responsible for remove this notice after the date of the hearing.

**SIGNATURE**

Sworn to and subscribed before me this 17<sup>th</sup> day of July, 2020. The foregoing instrument was acknowledged before me by Lee Hodges, who has produced \_\_\_\_\_ as identification and/or is personally known to me and who did/did not take an oath.

NOTARY SEAL OR STAMP



My Commission Expires: \_\_\_\_\_

**NOTARY PUBLIC****PRINT NAME**

**OWNER AFFIDAVIT FOR INDIVIDUAL OWNER**

STATE OF \_\_\_\_\_

COUNTY OF \_\_\_\_\_

I, N/A, being first duly sworn, depose and certify as follows: (1) I am the owner of the property that is the subject of this application. (2) This application and all information submitted in support of this application, including sketches, data, and other supplementary materials, are true and correct to the best of my knowledge and belief. (3) I acknowledge and agree that, before this application may be publicly noticed and heard by a land development board, the application must be complete and all information submitted in support thereof must be accurate. (4) I also hereby authorize the City of Miami Beach to enter my property for the sole purpose of posting a Notice of Public Hearing on my property, as required by law. (5) I am responsible for remove this notice after the date of the hearing.

**SIGNATURE**

Sworn to and subscribed before me this \_\_\_\_\_ day of \_\_\_\_\_, 20\_\_\_\_. The foregoing instrument was acknowledged before me by \_\_\_\_\_, who has produced \_\_\_\_\_ as identification and/or is personally known to me and who did/did not take an oath.

NOTARY SEAL OR STAMP

**NOTARY PUBLIC**

My Commission Expires: \_\_\_\_\_

**PRINT NAME****ALTERNATE OWNER AFFIDAVIT FOR CORPORATION, PARTNERSHIP OR LIMITED LIABILITY COMPANY**STATE OF FloridaCOUNTY OF Miami-Dade


\* See details for authorized signatory on bottom of page 3.

I, Lee Hodges\*  
Vice President (print title) of AIMCO HOLDINGS QRS, INC.\* (print name of corporate entity). (2) I am authorized to file this application on behalf of such entity. (3) This application and all information submitted in support of this application, including sketches, data, and other supplementary materials, are true and correct to the best of my knowledge and belief. (4) The corporate entity named herein is the owner of the property that is the subject of this application. (5) I acknowledge and agree that, before this application may be publicly noticed and heard by a land development board, the application must be complete and all information submitted in support thereof must be accurate. (6) I also hereby authorize the City of Miami Beach to enter my property for the sole purpose of posting a Notice of Public Hearing on my property, as required by law. (7) I am responsible for remove this notice after the date of the hearing.

**SIGNATURE**

Sworn to and subscribed before me this 17<sup>th</sup> day of July, 2020. The foregoing instrument was acknowledged before me by Lee Hodges, who has produced \_\_\_\_\_ as identification and/or is personally known to me and who did/did not take an oath.

NOTARY SEAL OR STAMP



My Commission Expires: \_\_\_\_\_

**NOTARY PUBLIC****PRINT NAME**

**POWER OF ATTORNEY AFFIDAVIT**

STATE OF Florida

\* See details for authorized signatory on bottom of page 3.

COUNTY OF Miami-Dade

Lee Hodges, Vice President of MCZ/Centrum II, LLC and MCZ/Centrum III, LLC\*

I, \_\_\_\_\_, being first duly sworn, depose and certify as follows: (1) I am the owner or representative of the owner of the real property that is the subject of this application. (2) I hereby authorize Bercow Radell Fernadnez to be my representative before the Design Review Board. (3) I also hereby authorize the City of Miami Beach to enter my property for the sole purpose of posting a Notice of Public Hearing on my property, as required by law. (4) I am responsible for remove this notice after the date of the hearing.

Lee Hodges - Vice President


**PRINT NAME (and Title, if applicable)**

[Signature]

**SIGNATURE**

Sworn to and subscribed before me this 17<sup>th</sup> day of July, 2020. The foregoing instrument was acknowledged before me by Lee Hodges, who has produced \_\_\_\_\_ as identification and/or is personally known to me and who did/did not take an oath.

NOTARY SEAL OR STAMP



My Commission Expires: \_\_\_\_\_

[Signature]

**NOTARY PUBLIC**

Vanessia I Acosta

**PRINT NAME**

**Michael Larkin, Matthew Amster**

**CONTRACT FOR PURCHASE**

If the applicant is not the owner of the property, but the applicant is a party to a contract to purchase the property, whether or not such contract is contingent on this application, the applicant shall list the names of the contract purchasers below, including any and all principal officers, stockholders, beneficiaries or partners. If any of the contact purchasers are corporations, partnerships, limited liability companies, trusts, or other corporate entities, the applicant shall further disclose the identity of the individuals(s) (natural persons) having the ultimate ownership interest in the entity. If any contingency clause or contract terms involve additional individuals, corporations, partnerships, limited liability companies, trusts, or other corporate entities, list all individuals and/or corporate entities.

N/A

**NAME**

**DATE OF CONTRACT**

NAME, ADDRESS AND OFFICE

% OF STOCK

\_\_\_\_\_  
\_\_\_\_\_  
\_\_\_\_\_  
\_\_\_\_\_

\_\_\_\_\_  
\_\_\_\_\_  
\_\_\_\_\_  
\_\_\_\_\_

In the event of any changes of ownership or changes in contracts for purchase, subsequent to the date that this application if filed, but prior to the date of a final public hearing, the applicant shall file a supplemental disclosure of interest.

**DISCLOSURE OF INTEREST**  
**CORPORATION, PARTNERSHIP OR LIMITED LIABILITY COMPANY**

If the property that is the subject of the application is owned or leased by a corporation, partnership or limited liability company, list ALL of the owners, shareholders, partners, managers and/or members, and the percentage of ownership held by each. If the owners consist of one or more corporations, partnerships, trusts, partnerships or other corporate entities, the applicant shall further disclose the identity of the individual(s) (natural persons) having the ultimate ownership interest in the entity.

MCZ/Centrum Flamingo II, LLC and MCZ/Centrum Flamingo III

**NAME OF CORPORATE ENTITY**

NAME AND ADDRESS	% OF OWNERSHIP
See Exhibit B, attached.	

**NAME OF CORPORATE ENTITY**

NAME AND ADDRESS	% OF OWNERSHIP

If there are additional corporate owners, list such owners, including corporate name and the name, address and percentage of ownership of each additional owner, on a separate page.

**DISCLOSURE OF INTEREST**  
**TRUSTEE**

If the property that is the subject of the application is owned or leased by a trust, list any and all trustees and beneficiaries of the trust, and the percentage of interest held by each. If the owners consist of one or more corporations, partnerships, trusts, partnerships or other corporate entities, the applicant shall further disclose the identity of the individual(s) (natural persons) having the ultimate ownership interest in the entity.

N/A

**TRUST NAME**

NAME AND ADDRESS

% INTEREST


**COMPENSATED LOBBYIST**

Pursuant to Section 2-482 of the Miami Beach City Code, all lobbyists shall, before engaging in any lobbying activities, register with the City Clerk. Please list below any and all persons or entities retained by the applicant to lobby City staff or any of the City's land development boards in support of this application.

NAME	ADDRESS	PHONE
Michael W. Larkin	200 S. Biscayne Blvd., Suite 850, Miami, FL 331	305-374-5300
Matthew Amster	200 S. Biscayne Blvd., Suite 850, Miami, FL 331	305-374-5300
Andrew W. Burnett	2 S. Biscayne Blvd., Suite 1670, Miami, FL 3313	305-482-8700

Additional names can be placed on a separate page attached to this application.

**APPLICANT HEREBY ACKNOWLEDGES AND AGREES THAT (1) AN APPROVAL GRANTED BY A LAND DEVELOPMENT BOARD OF THE CITY SHALL BE SUBJECT TO ANY AND ALL CONDITIONS IMPOSED BY SUCH BOARD AND BY ANY OTHER BOARD HAVING JURISDICTION, AND (2) APPLICANT'S PROJECT SHALL COMPLY WITH THE CODE OF THE CITY OF MIAMI BEACH AND ALL OTHER APPLICABLE CITY, STATE AND FEDERAL LAWS.**

**APPLICANT AFFIDAVIT**

STATE OF Florida  
 COUNTY OF Miami-Dade


\*Lee Hodges, VP, Aimco Holdings QRS, Inc., the General Partner of Aimco Holdings, LP, the General Partner of Morton Towers Apartments, LP, the Member of MCZ/Centrum Flamingo, II, LLC, and MCZ/Centrum Flamingo III, LLC

I, Lee Hodges, VP\*, being first duly sworn, depose and certify as follows: (1) I am the applicant or representative of the applicant. (2) This application and all information submitted in support of this application, including sketches, data, and other supplementary materials, are true and correct to the best of my knowledge and belief.

[Signature]  
**SIGNATURE**

Sworn to and subscribed before me this 17th day of July, 2020. The foregoing instrument was acknowledged before me by Lee Hodges, who has produced \_\_\_\_\_ as identification and/or is personally known to me and who did/did not take an oath.

NOTARY SEAL OR STAMP



My Commission Expires: \_\_\_\_\_

[Signature]  
**NOTARY PUBLIC**

Vanessa I Acosta  
**PRINT NAME**

**Exhibit A**  
**Legal Description**

**LEGAL DESCRIPTION:**

**PARCEL I:**

Lot 7 and the South 1.00 feet of Lot 6, in Block 43, of ALTON BEACH BAYFRONT SUBDIVISION, according to the plat thereof, as recorded in Plat Book 4, at Page 125, of the Public Records of Dade County, Florida.

**PARCEL II:**

Lot 6, less the South 1.0 feet, in Block 43, of ALTON BEACH BAYFRONT SUBDIVISION, according to the plat thereof, as recorded in Plat Book 4, at Page 125, of the Public Records of Dade County, Florida.

**Parcel III:**

Together with any and all right, title and interest of the insured as a lessee under that certain Sovereignty Submerged Land Lease No. 130004286 by and between The Board of Trustees of the Internal Improvement Trust Fund of the State of Florida, as Lessor, and Morton Towers Apartments, a Florida general partnership, as Lessee, filed August 20, 1990, at Official Records Book 14671, at Page 573, as modified and renewed by Sovereignty Submerged Land Lease Renewal No. 130004286 by and between The Board of Trustees of the Internal Improvement Trust Fund of the State of Florida, as Lessor, and Morton Towers Apartments, a Florida general partnership, as Lessee, filed June 14, 1994, at Official Records Book 16401, at Page 2756, of the Public Records of Dade County, Florida; as further modified by Modified Sovereignty Submerged Land Lease No. 130004286 by and between the Board of Trustees of the Internal Improvement Fund of the State of Florida, as Lessor and Morton Towers Apartments, L.P., a Delaware limited partnership, as Lessee, filed September 19, 1997 in Official Records Book 17797, at Page 4825, which Lease demises the following described property:

**ALSO DESCRIBED AS FOLLOWS:**

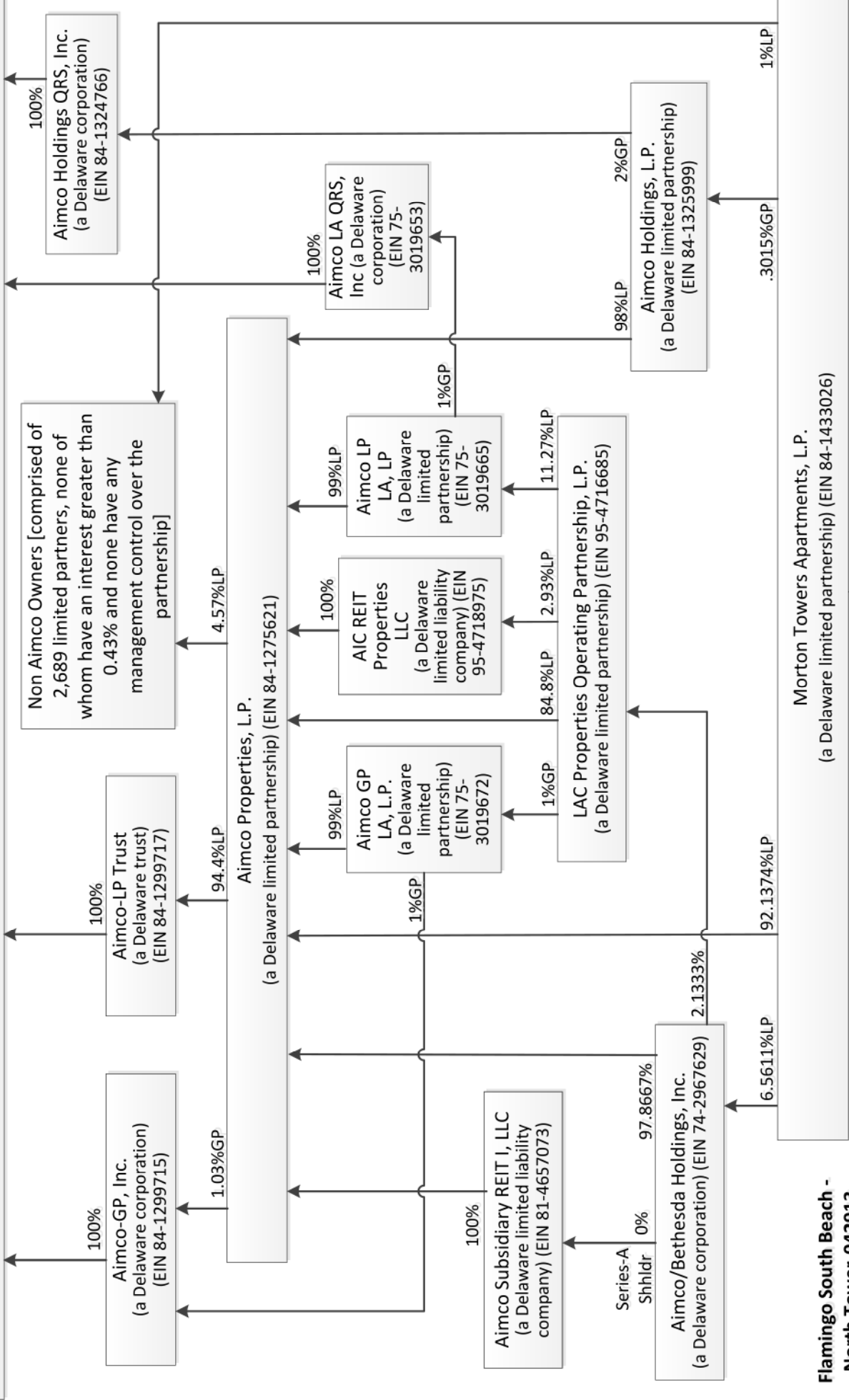
ALSO MARINA AREA "A", a parcel of land in Biscayne Bay contiguous to the Westerly line of parcel 1 of the above described property and described as follows:  
Commence (P.O.C.) at the Southeasterly corner of Lot 7 referenced above, said Southeasterly corner of Lot 7 being the Northwest corner of Bay Road and 14th Street in the City of Miami Beach, Florida; thence run N 1°33'30" W along the Westerly line of Bay Road, along the Easterly line of said Lot 7, a distance of 780.91 feet; thence run S 48°37'57" W across Lot 7, a distance of 678.89 feet to a point on the Westerly face of a concrete bulkhead cap on the Westerly line of Lot 7 on the Easterly shore of Biscayne Bay, said point being the POINT OF BEGINNING (P.O.B.) of Marina Area "A"; thence run Northwesteily meandering the face of said bulkhead cap along the Easterly shore of Biscayne Bay, along the Westerly line of said Lot 7, a distance of 184.00 feet; thence run S 62°57'00" W in Biscayne Bay, a distance of 135.00 feet; thence run S 27°03'00" E in Biscayne Bay, a distance of 184.00 feet; thence run N 62°57'00" E in Biscayne Bay a distance of 135.00 feet, more or less to the POINT OF BEGINNING (P.O.B.). Marina Area "A" contains 24,840 square feet more or less or 0.570 acres, more or less.

ALSO MARINA AREA "B", a parcel of land in Biscayne Bay contiguous to the Westerly line of parcel 1 of the above described property and described as follows:

Commence (P.O.C.) at the Southeasterly corner of Lot 7, referenced above, said Southeasterly corner also being the Northwesteily corner of Bay Road and 14th Street in the City of Miami Beach, Florida; thence run N 1°33'30" W along the Westerly line of Bay Road, along the Easterly line of Lot 7, a distance of 780.91 feet; thence run S 48°37'57" W across Lot 7, a distance of 678.89 feet to a point on the Westerly face of a concrete bulkhead cap on the Westerly line of said Lot 7 on the Easterly shore of Biscayne Bay; thence meandering the Westerly face of said bulkhead cap along the Westerly line of said Lot 7, run Southerly a distance of 96.60 feet to a POINT OF BEGINNING (P.O.B.) of Marina Area "B" described as follows; thence run S 57°46'30" W into Biscayne Bay, a distance of 135.00 feet to a point; thence run S 32°13'30" E in Biscayne Bay, a distance of 115.00 feet to a point, thence run N 57°46'30" E in Biscayne Bay, a distance of 135.00 feet, more or less to the face of the said concrete bulkhead cap on the westerly line of said Lot 7; thence meandering the Westerly face of said bulkhead cap along the Westerly line of said Lot 7, run Northerly, a distance of 115.00 feet, more or less to the POINT OF BEGINNING (P.O.B.) Marina Area "B" contains 15,525 square feet, more or less or 0.356 acres, more or less.

EXHIBIT  
B

Apartment Investment and Management Company  
(a publicly traded Maryland corporation NYSE: AIV)  
(EIN 84-1259577)



Flamingo South Beach -  
North Tower-042913  
1508 Bay Road  
Miami Beach, FL 33139

**ment and Man**  
ed Maryland corpo  
(EIN 84-1259577)

