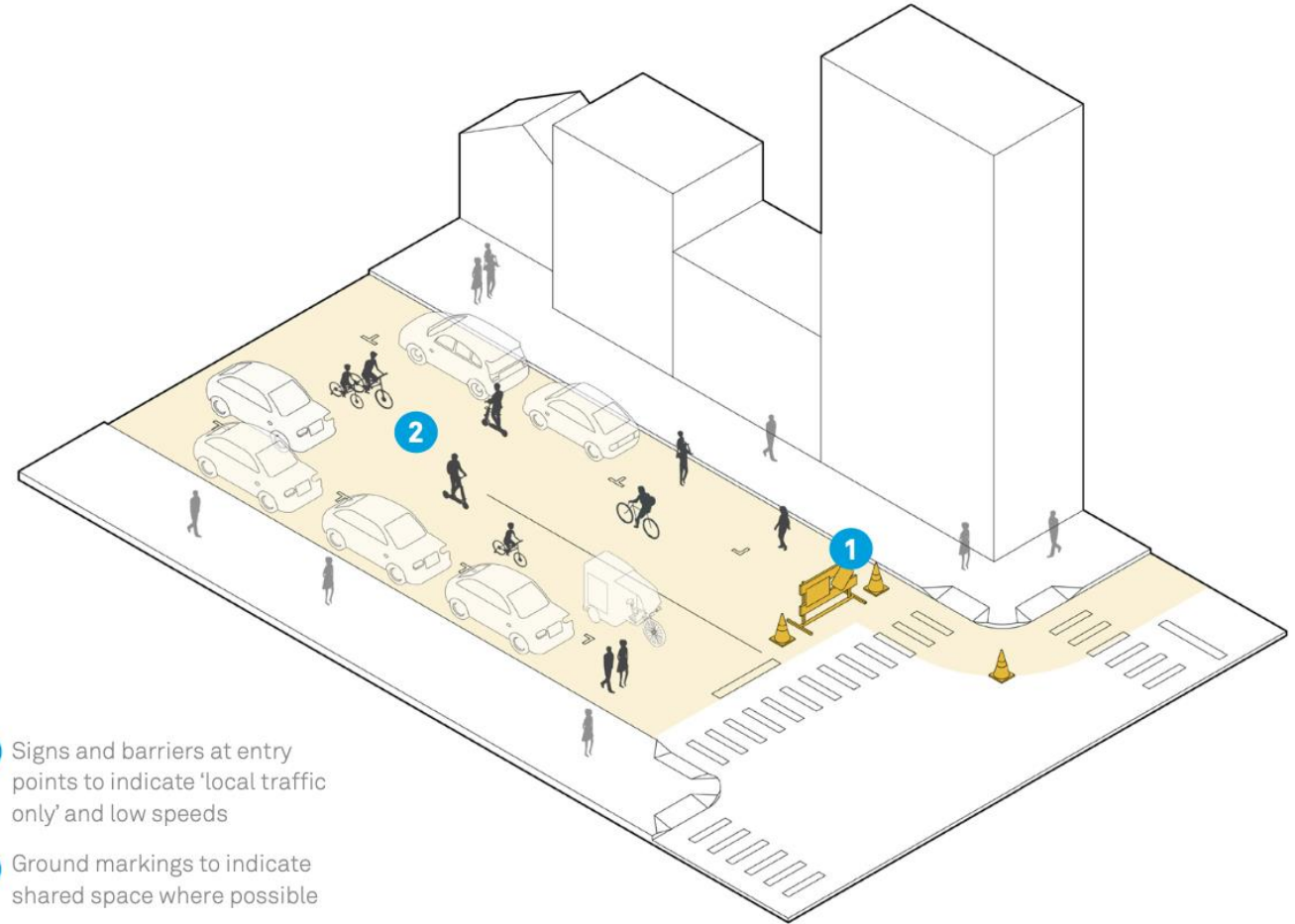


City of Miami Beach

Slow Streets



- 1 Signs and barriers at entry points to indicate 'local traffic only' and low speeds
- 2 Ground markings to indicate shared space where possible

Slow Street Criteria

- Residential Streets
- Low traffic volume

Reduce traffic volume and speed to a minimum so that people can walk, bike, and run safely.

- CONTEXT

- Streets with low vehicle volume and low to moderate speeds, where vehicle volumes have dropped, or serve redundant through-traffic role during COVID disruptions.

- KEY STEPS

- Install temporary traffic barriers and “Local Traffic Only”, Slow/Shared, or branded signs (e.g. “Stay Healthy Streets”) at main vehicle entry points
- For neighborhoods, establish a grid of entry points into the local street network where barricades should be installed
- Identify stewards to take care of and monitor barricades
- Allow local access, deliveries, and emergency vehicles

Oakland and San Francisco Best Practices

- Restricted to **local traffic**
- Motor **vehicles still have right-of-way** in the street
- Residential streets that **connect neighbors to essential services**
- **No change to parking** or resident/business access
- Temporary signage and barriers aimed to **reduce through vehicle traffic**

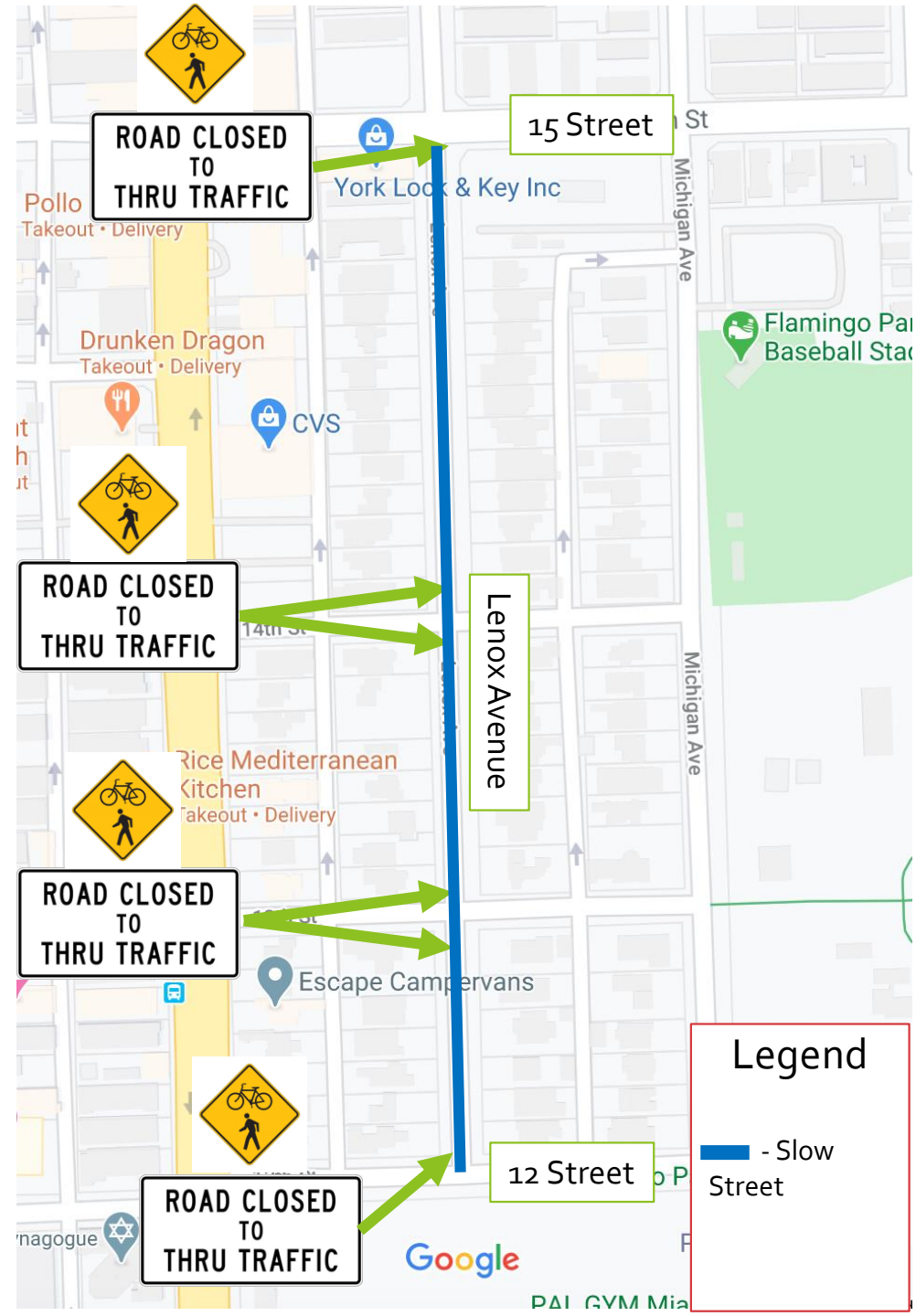


Oakland, CA, USA

Oakland used signs mounted on A-frames to designate streets as local access only, creating a 74-mile "slow streets" network.

Typical Street Closure

(Lenox Avenue between 15 Street and 12 Street)



Flamingo Neighborhood Plan Option 1

Northbound Only:

Meridian Avenue between 15 Street and 6 Street

Southbound Only:

Euclid Avenue between 15 Street and 6 Street

North-South:

Lenox Avenue between 15 Street and 6 Street

Jefferson Avenue between 11 Street and 6 Street

East-West:

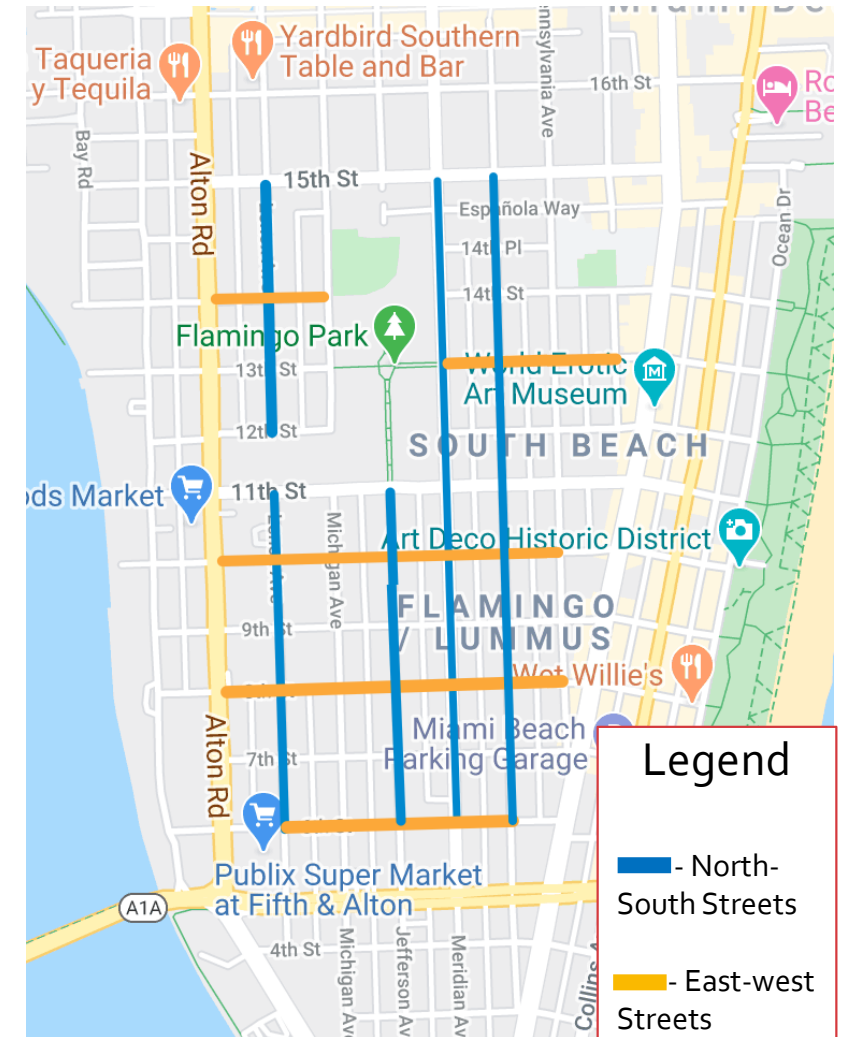
14 Street between Alton Rd and Michigan Ave

13 Street between Meridian Ave and Drexel Ave

10 Street between Alton Rd and Pennsylvania Ave

8 Street between Alton Rd and Pennsylvania Ave

6 Street between Lenox Ave and Euclid Ave



To access the interactive map click [here](#)

Flamingo Neighborhood Plan Option 2

North-South:

Lenox Avenue between 15 Street and 6 Street

Jefferson Avenue between 11 Street and 6 Street

Pennsylvania Avenue between 15 Street and 7 Street

East-West:

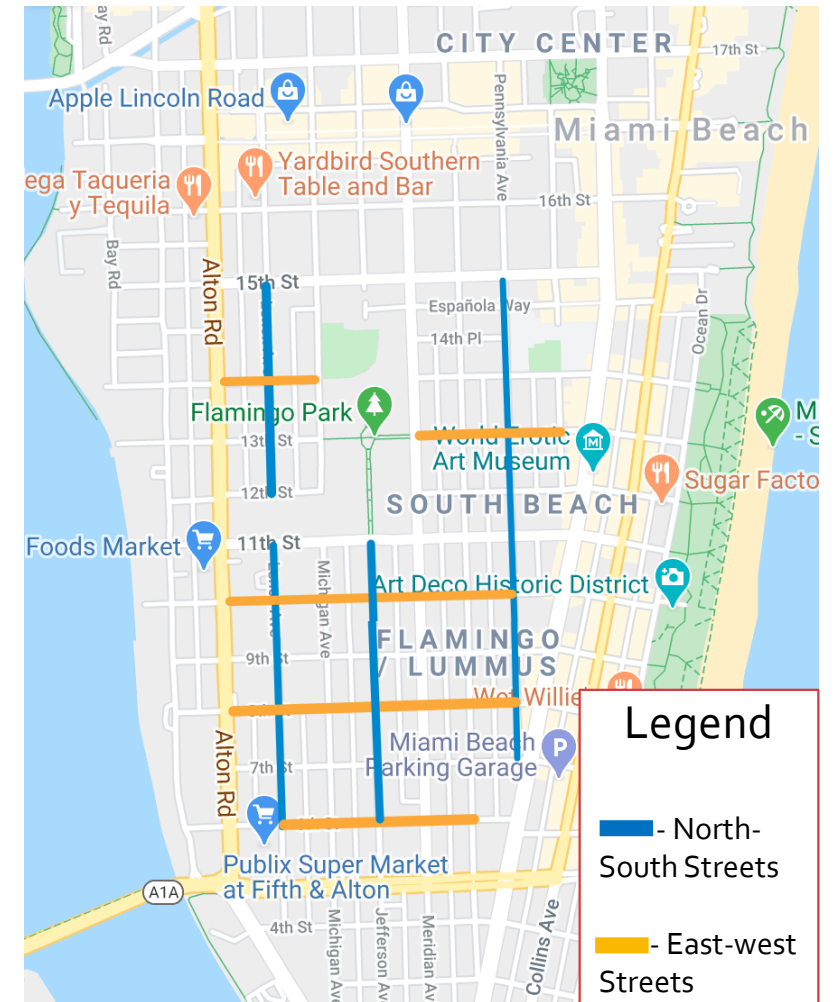
14 Street between Alton Rd and Michigan Ave

13 Street between Meridian Ave and Drexel Ave

10 Street between Alton Rd and Pennsylvania Ave

8 Street between Alton Rd and Pennsylvania Ave

6 Street between Lenox Ave and Euclid Ave



To access the interactive map click [here](#)

North Beach Plan

North-South:

Byron Avenue between 85 Street and 73 Street

Tatum Waterway Dr between 81 Street and 77 Street

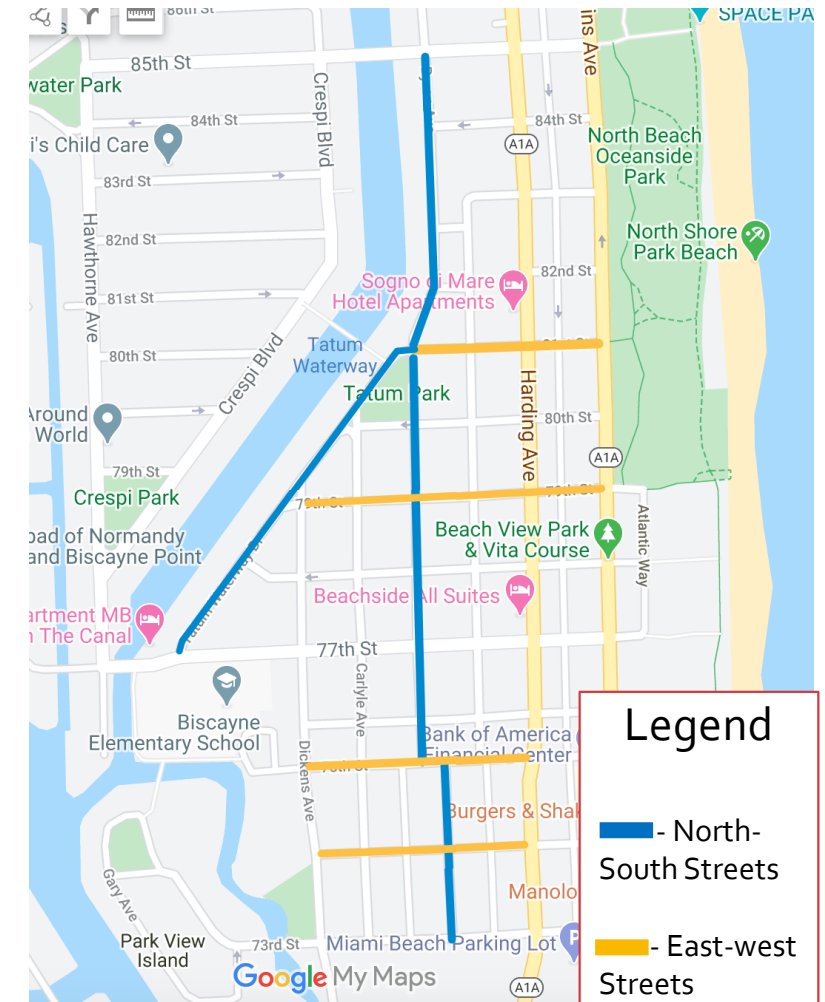
East-West:

81 Street between Tatum Waterway Dr and Collins Ave

79 Street between Tatum Waterway Dr and Collins Ave

75 Street between Dickens Ave and Harding Ave

74 Street between Dickens Ave and Harding Ave



To access the interactive map click [here](#)

Questions?

If you have any questions or would like to submit feedback on the proposed project.

Please email all questions or feedback to:
KevinPulido@MiamiBeachfl.gov
before September 4, 2020

