

N/F  
DECO BEACH INNS LTD  
FOLIO: 02-3234-019-0060  
OR 14828 PG 2286  
3 STORY BUILDING  
1850 COLLINS AVE  
LOTS 5, 6 & 7, BLOCK 2  
PB 2, PG 77

LATITUDE: N 25° 47' 42.09"  
LONGITUDE: W 80° 07' 46.10"  
N=532,139.43' (Y)  
E=942,582.52' (X)

## LEGEND

- ADJOINERS PROPERTY LINE (NOT SURVEYED)
- RIGHT-OF WAY LINE
- OHW --- OVERHEAD WIRE
- E ELECTRICAL VAULT
- ⊗ FIRE HYDRANT
- ⊙ GUY (ANCHOR)
- ⊙ LANDSCAPE LIGHT/SPOTLIGHT
- ⊙ LIGHT POLE
- ⊙ MANHOLE
- ⊙ SANITARY SEWER MANHOLE
- ⊙ SIGN
- ⊙ TRAFFIC SIGNAL VAULT
- ⊙ STORM DRAIN MANHOLE
- ⊙ TELCO MANHOLE
- ⊙ TELCO VAULT
- ⊙ UTILITY VAULT
- ⊙ UTILITY POLE
- ⊙ WATER VALVE
- ⊙ IRF IRON NAIL (FOUND)
- ⊙ PALM TREE

## CROWN CASTLE SMALL WIRELESS FACILITIES HPB 20-0393 (SFL10244) 210 19TH STREET

PROPOSED SITE PLAN  
MARCH 17, 2020  
N.T.S.

R.J. HEISENBOTTLE ARCHITECTS, P.A.  
2199 PONCE DE LEON BLV, CORAL GABLES, FLORIDA 33134  
PHONE: 305.446.7799 / FAX: 305.446.9275  
FLORIDA REGISTRATION NUMBER: AR 0010865



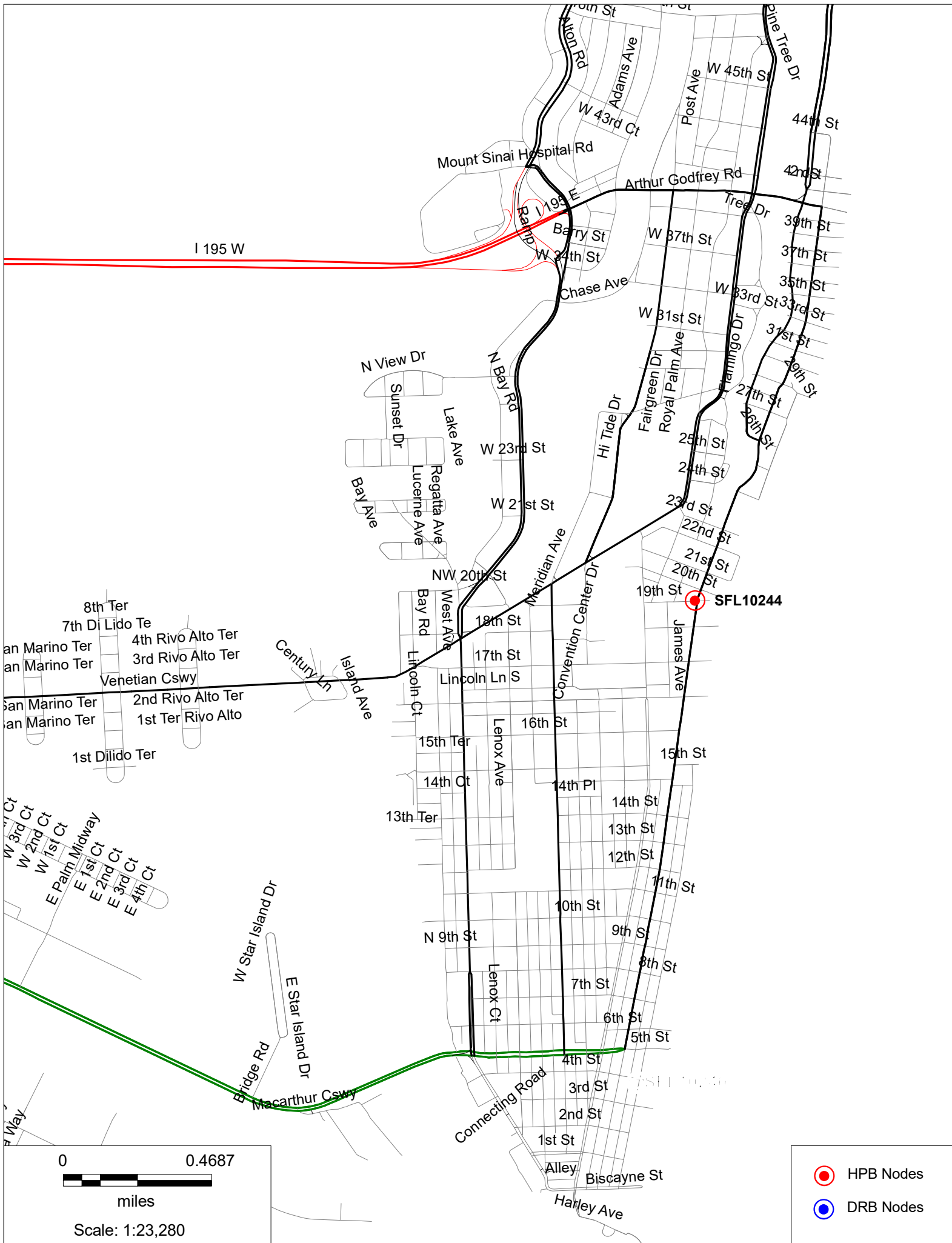
4/3/20



210 19<sup>th</sup> Street, Miami Beach, FL 33139





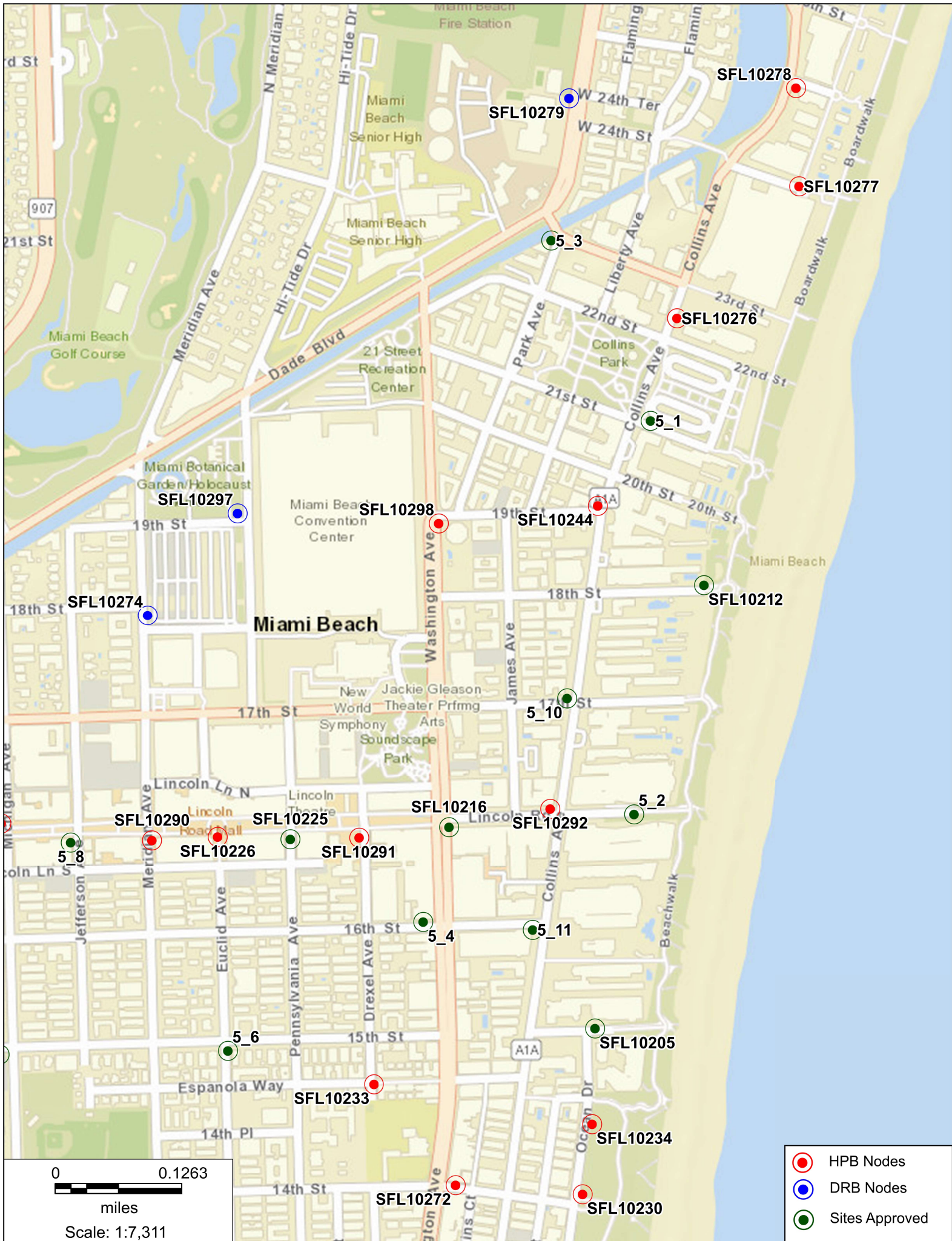




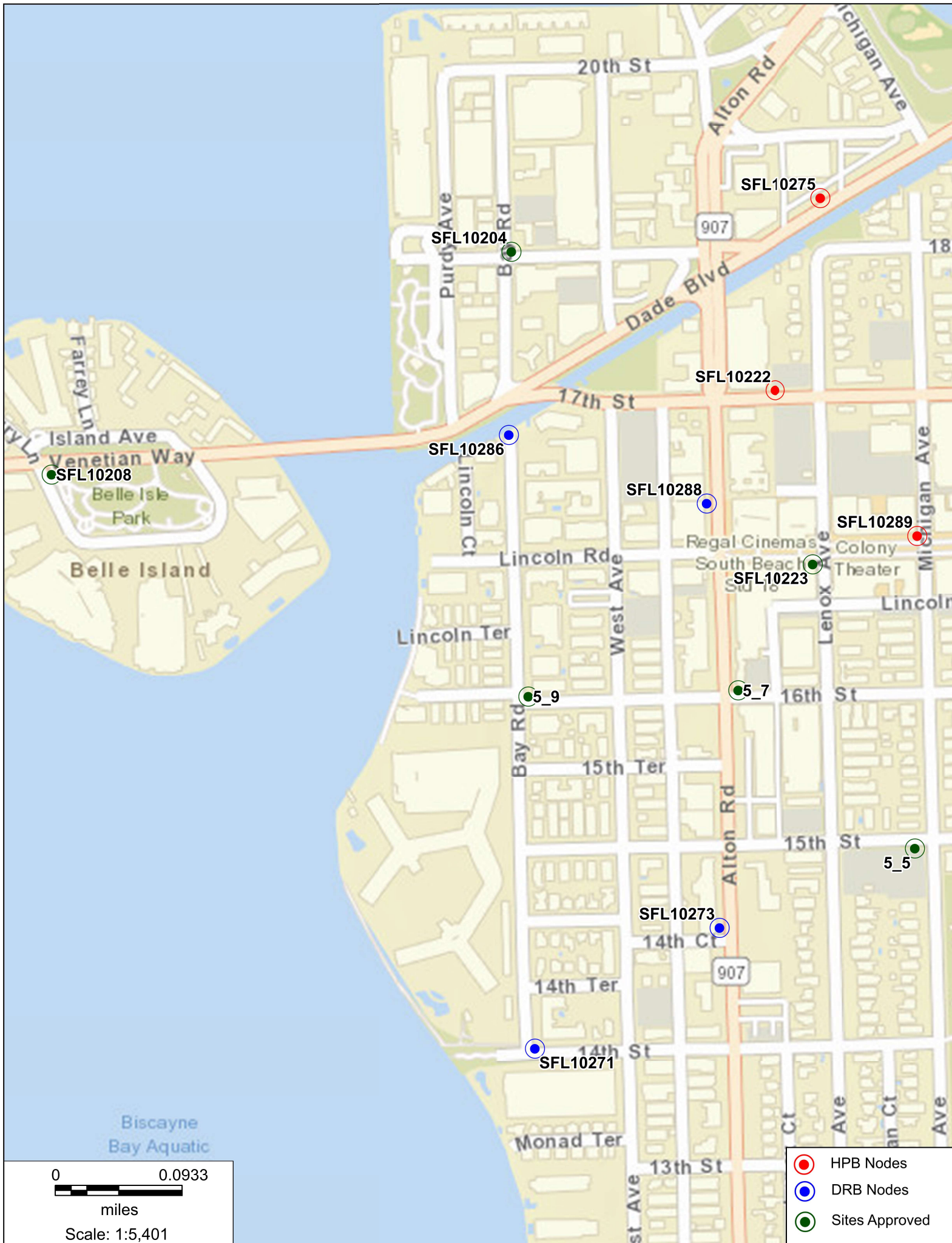




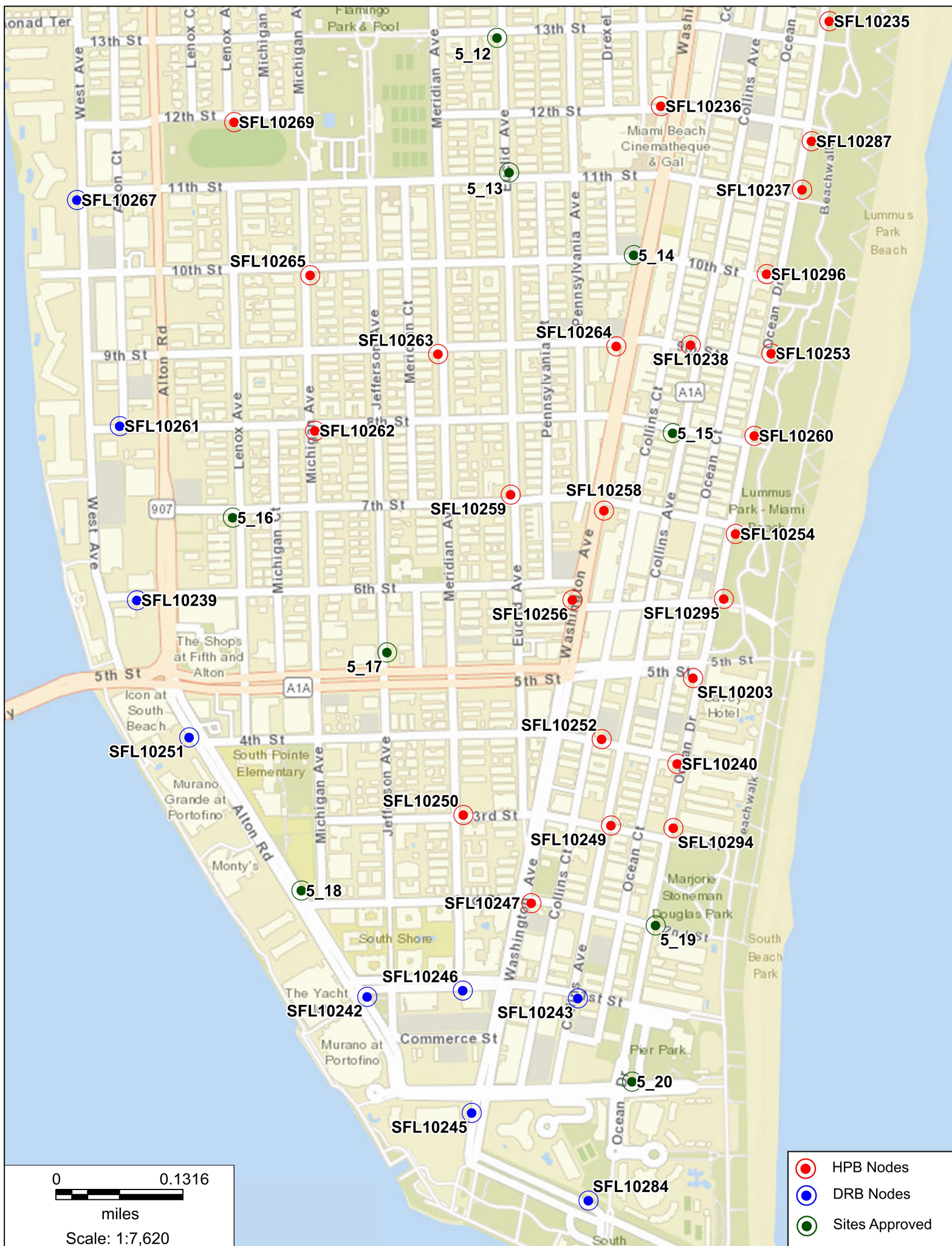














SFL10244

210 19<sup>th</sup> Street, Miami Beach, FL 33139

Proposed Front view



SFL10244

210 19<sup>th</sup> Street, Miami Beach, FL 33139

Proposed Side view

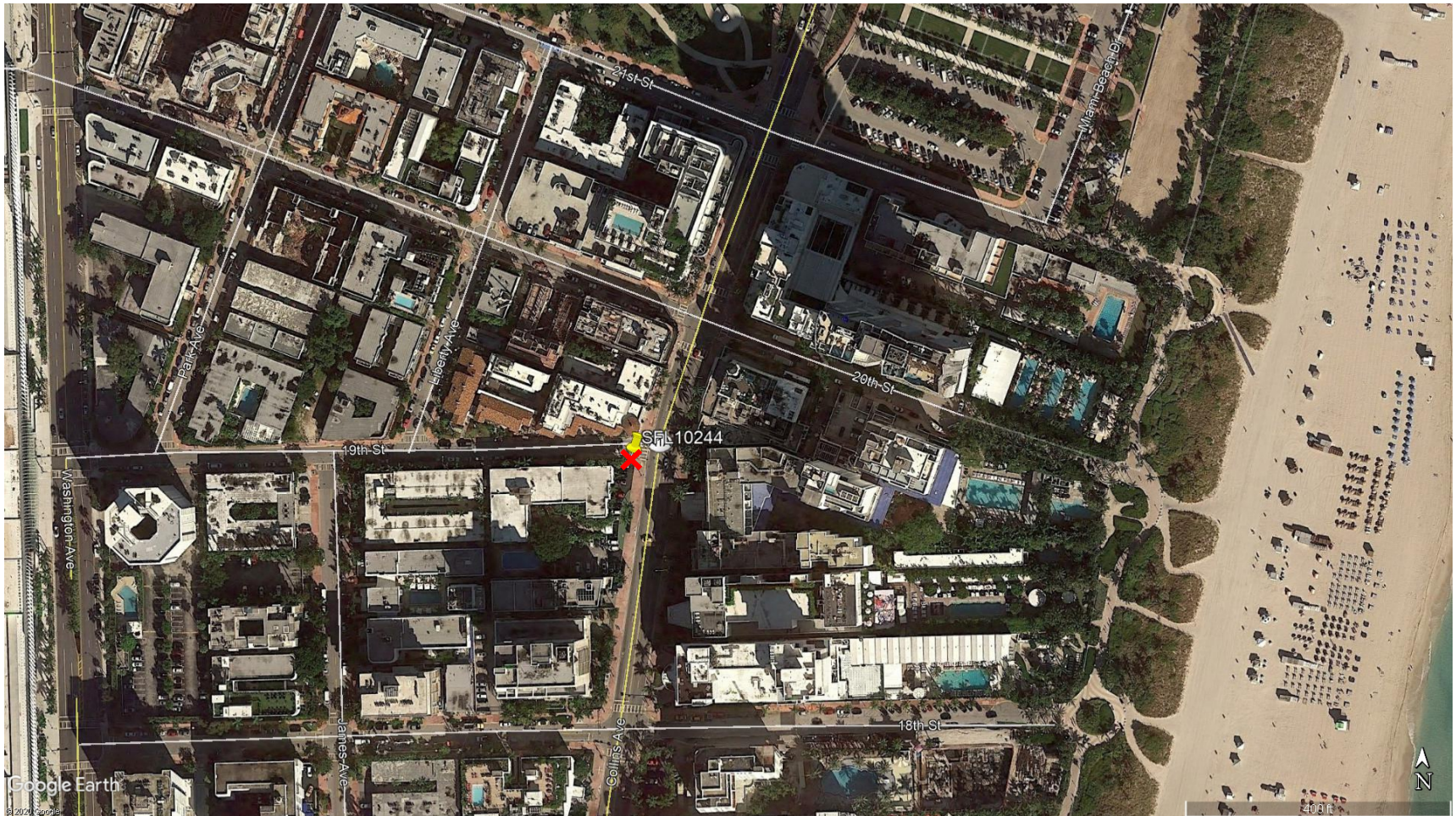




SFL10244

Aerial View

210 19<sup>th</sup> Street, Miami Beach, FL 33139





SFL10244

North

210 19<sup>th</sup> Street, Miami Beach, FL 33139









SFL10244

210 19<sup>th</sup> Street, Miami Beach, FL 33139

South





