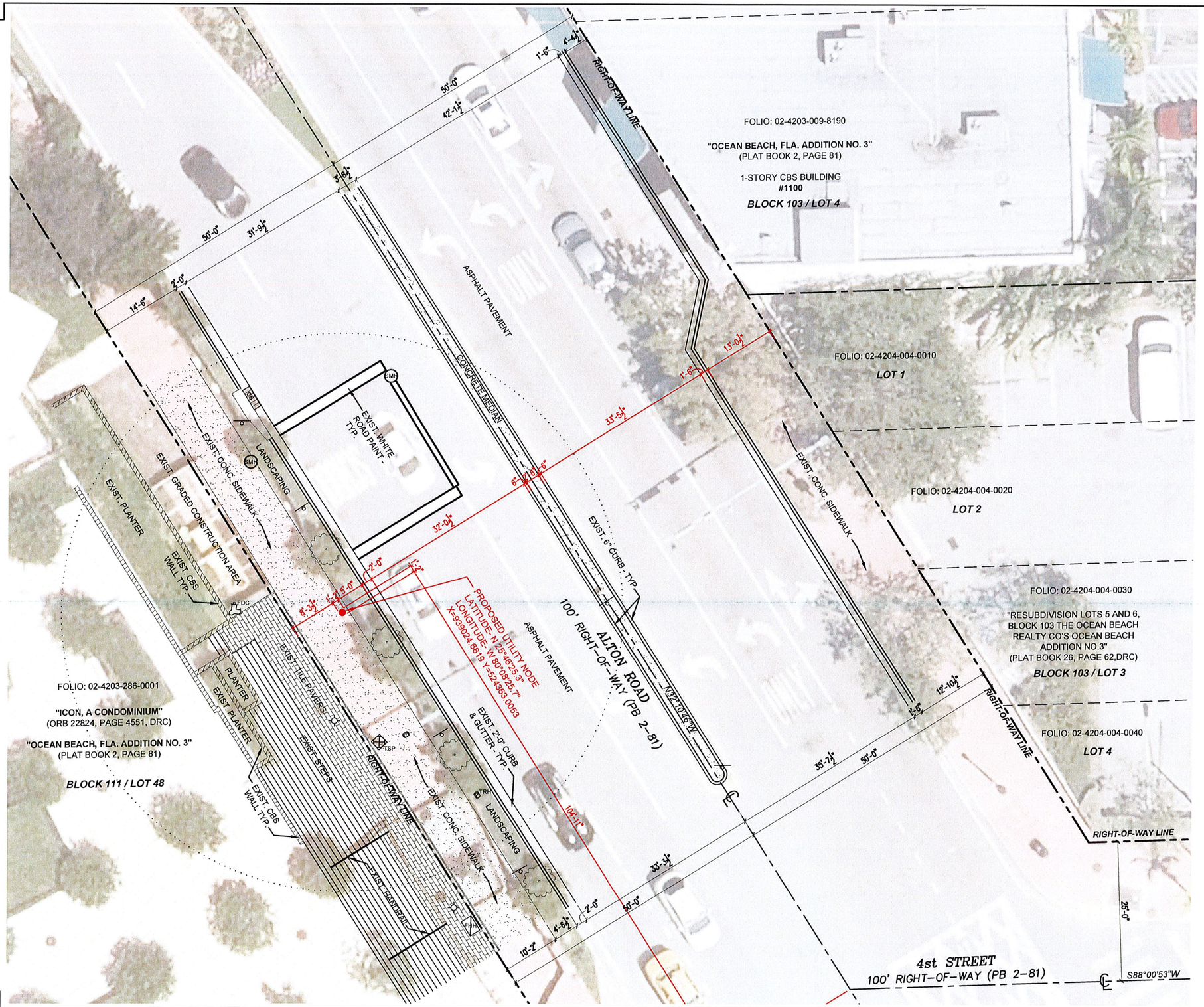

LEGEND

CB	EXISTING CATCH BASIN
L/S	EXISTING LANDSCAPE AREA
E	EXISTING ELECTRICAL HANDHOLE
FHH	EXISTING FIBER OPTIC HANDHOLE
FDC	EXISTING FIRE DEPT. CONNECTION
	EXISTING STREET LIGHT
	EXISTING SIGN
P	EXISTING TRAFFIC HANDHOLE
TSP	EXISTING TRAFFIC SIGNAL POLE
SMH	EXISTING SEWER MANHOLE
	EXISTING TREE

CROWN CASTLE
SMALL WIRELESS FACILITIES
DRB 19-0388 (SFL 10251)
410 ALTON ROAD

PROPOSED SITE PLAN

APRIL 15, 2019

N.T.S.

R.J. HEISENBOTTLE ARCHITECTS, P.A.
2199 PONCE DE LEON BLV, CORAL GABLES, FLORIDA 33134
PHONE: 305.446.7799 / FAX: 305.446.9275
FLORIDA REGISTRATION NUMBER AR 0010865

SFL10251

410 Alton Rd, FL 33139, Miami Beach FL, 33139

Aerial View

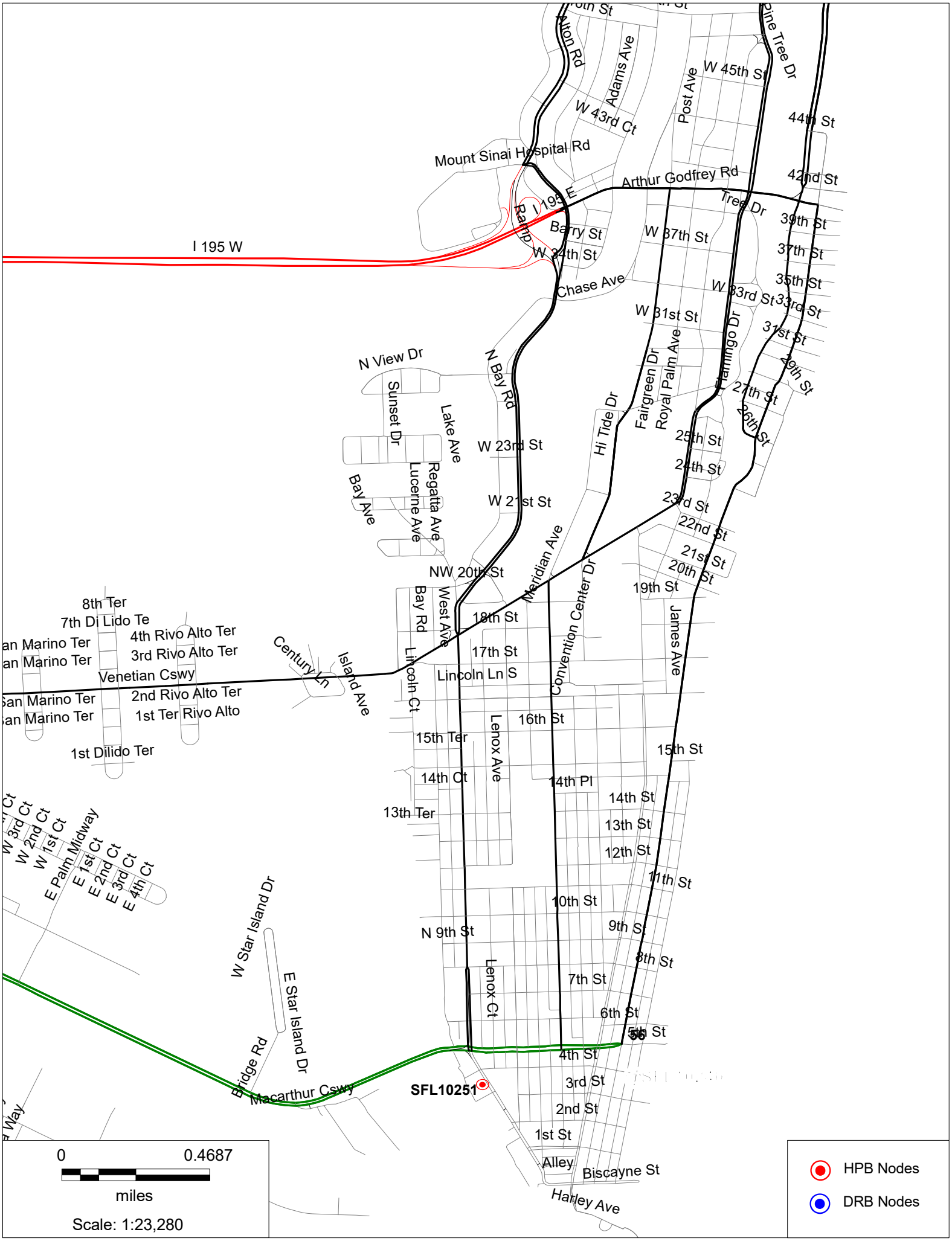
I 195 W
I 195 E
Ramp
Mount Sinai Hospital Rd
Arthur Godfrey Rd
Barry St
W 34th St
Chase Ave
W 43rd Ct
Adams Ave
Alton Rd
Post Ave
W 45th St
Pine Tree Dr
44th St
42nd St
39th St
37th St
35th St
33rd St
31st St
29th St
27th St
26th St
25th St
24th St
23rd St
22nd St
21st St
20th St
19th St
W 37th St
W 33rd St
W 31st St
Flamingo Dr
Royal Palm Ave
Fairgreen Dr
Hi Tide Dr
N View Dr
Sunset Dr
Lake Ave
N Bay Rd
W 23rd St
W 21st St
Regatta Ave
Lucerne Ave
Bay Ave
NW 20th St
Meridian Ave
Convention Center Dr
James Ave
18th St
17th St
Lincoln Ln S
Bay Rd
West Ave
Lincoln Ct
Island Ave
Century Ln
16th St
15th Ter
Lenox Ave
15th St
14th Ct
14th Pl
14th St
13th Ter
13th St
12th St
11th St
10th St
9th St
8th St
7th St
6th St
5th St
4th St
3rd St
2nd St
1st St
Alley
Biscayne St
Harley Ave
Lenox Ct
N 9th St
8th Ter
7th Di Lido Te
4th Rivo Alto Ter
3rd Rivo Alto Ter
Venetian Cswy
2nd Rivo Alto Ter
1st Ter Rivo Alto
1st Dilido Ter
W 3rd Ct
W 2nd Ct
W 1st Ct
E Palm Midway
E 1st Ct
E 2nd Ct
E 3rd Ct
E 4th Ct
W Star Island Dr
E Star Island Dr
Bridge Rd
Macarthur Cswy
SFL10251
56
0
0.4687
miles
Scale: 1:23,280
HPB Nodes
DRB Nodes

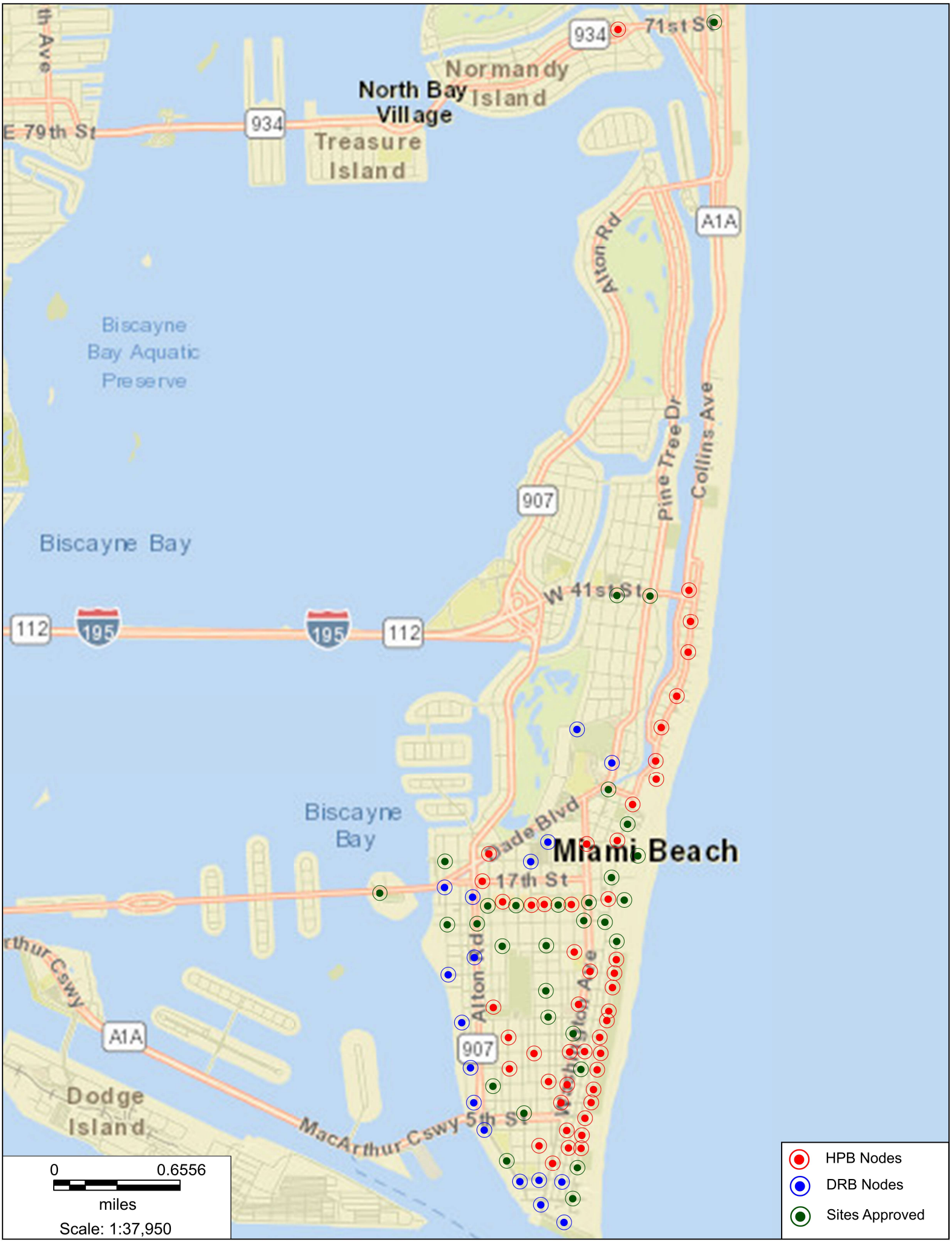
th Ave
E 79th St
934
North Bay Village
Normandy Island
71st St
Treasure Island
A1A
Alton Rd
Biscayne Bay Aquatic Preserve
Pine Tree Dr
Collins Ave
907
Biscayne Bay
W 41st St
112
195
Biscayne Bay
Dade Blvd
Miami Beach
17th St
rthur Cswy
Alton Rd
Lincoln Rd
Ave
A1A
907
Dodge Island
MacArthur Cswy
5th St
0
0.6556
miles
Scale: 1:37,950
HPB Nodes
DRB Nodes
Sites Approved

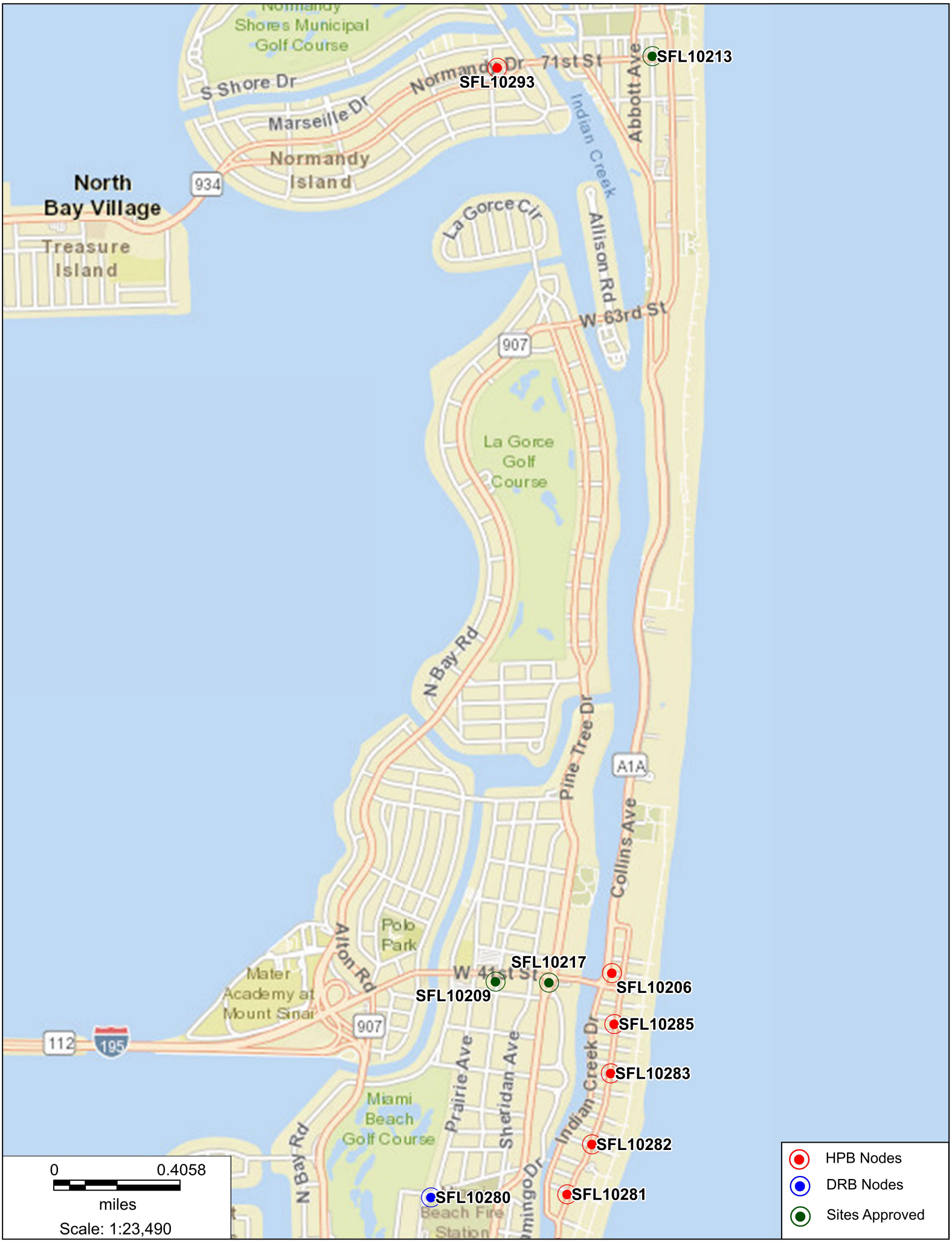
Normandy Shores Municipal Golf Course
S Shore Dr
Normandy Dr
71st St
Marseille Dr
Normandy Island
North Bay Village
934
Treasure Island
Indian Creek
Abbott Ave
La Gorce Cir
Allison Rd
W 63rd St
907
La Gorce Golf Course
N Bay Rd
Pine Tree Dr
A1A
Collins Ave
Polo Park
Alton Rd
Mater Academy at Mount Sinai
W 41st St
907
112
195
Prairie Ave
Sheridan Ave
Indian Creek Dr
Miami Beach Golf Course
N Bay Rd
Dmingo Dr
Beach Fire Station
SFL10213
SFL10293
SFL10217
SFL10209
SFL10206
SFL10285
SFL10283
SFL10282
SFL10280
SFL10281
0
0.4058
miles
Scale: 1:23,490
HPB Nodes
DRB Nodes
Sites Approved

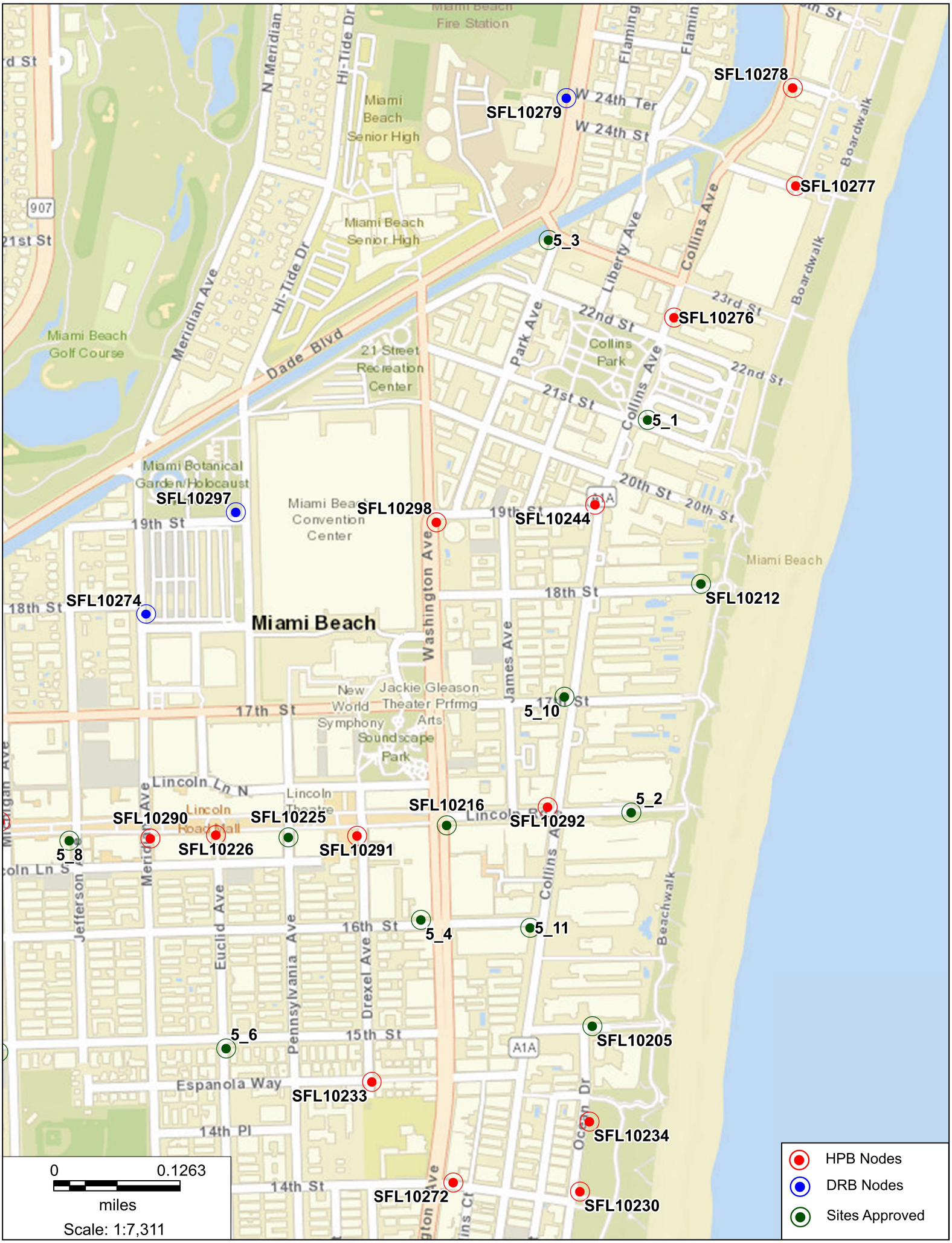
SFL10278
SFL10279
SFL10277
5_3
SFL10276
5_1
SFL10297
SFL10298
SFL10244
SFL10212
SFL10274
5_10
5_2
SFL10216
SFL10290
SFL10225
SFL10292
5_8
SFL10226
SFL10291
5_4
5_11
5_6
SFL10205
SFL10233
SFL10234
SFL10272
SFL10230
HPB Nodes
DRB Nodes
Sites Approved
0
0.1263
miles
Scale: 1:7,311
Miami Beach
Miami Beach Fire Station
Miami Beach Senior High
Miami Beach Golf Course
21 Street Recreation Center
Miami Botanical Garden/Holocaust
Miami Beach Convention Center
Jackie Gleason Theater Prfrmg Arts
New World Symphony
Soundscape Park
Lincoln Theatre
Lincoln Roadhall
Collins Park
W 24th Ter
W 24th St
23rd St
22nd St
21st St
20th St
19th St
18th St
17th St
16th St
15th St
14th Pl
14th St
Lincoln Ln N
Lincoln Ln S
Espanola Way
Dade Blvd
Meridian Ave
Hi-Tide Dr
Washington Ave
Park Ave
Liberty Ave
Collins Ave
James Ave
Jefferson Ave
Euclid Ave
Pennsylvania Ave
Drexel Ave
Ocean Dr
Boardwalk
Beachwalk
A1A
907

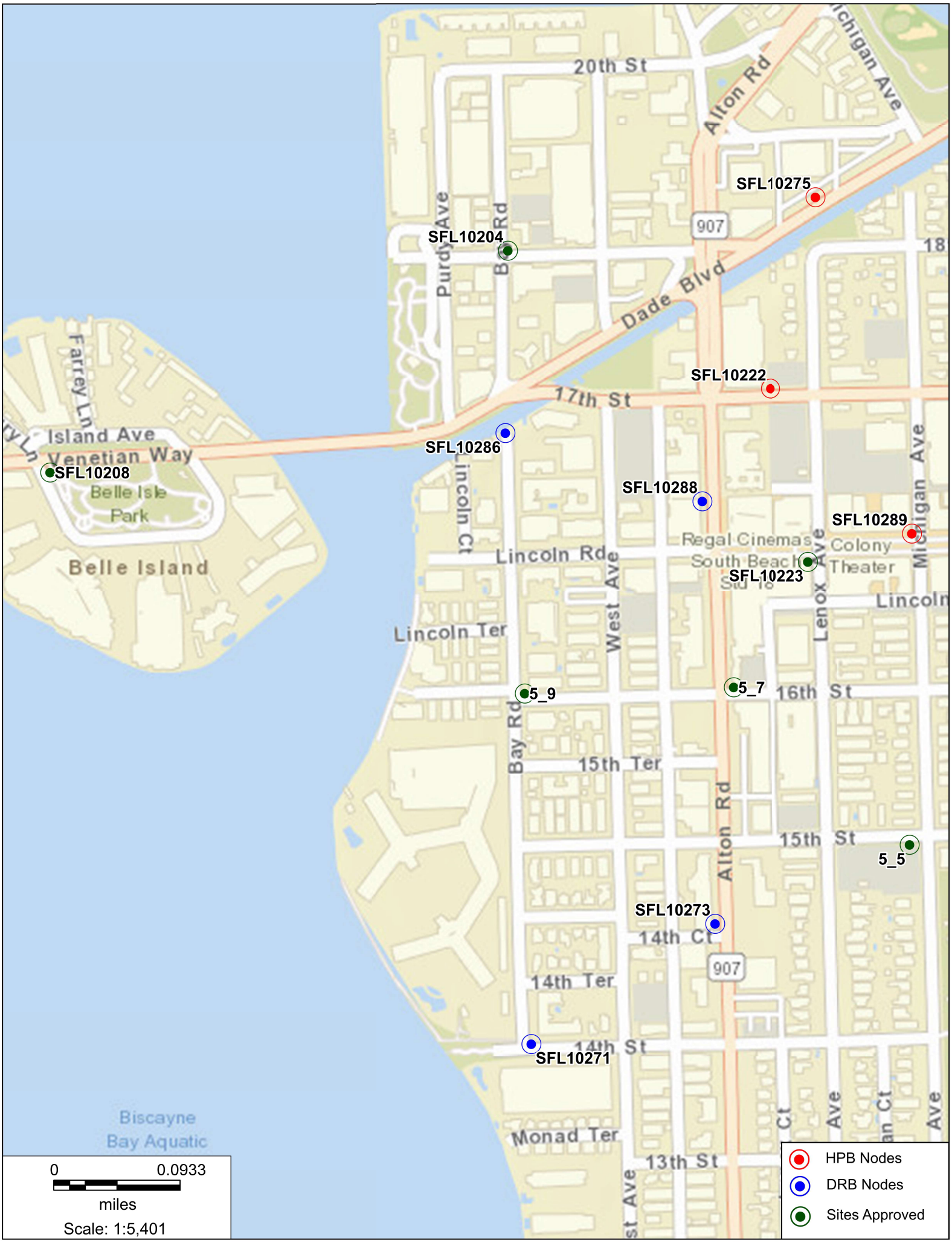
20th St
Alton Rd
Michigan Ave
SFL10275
907
SFL10204
Purdy Ave
Bay Rd
Dade Blvd
18
Farrey Ln
SFL10222
17th St
Island Ave
Venetian Way
SFL10286
SFL10208
Belle Isle Park
Lincoln Ct
SFL10288
SFL10289
Regal Cinemas South Beach
Colony Theater
Lincoln Rd
West Ave
SFL10223
Lenox Ave
Michigan Ave
Lincoln
Belle Island
Lincoln Ter
5_9
5_7
16th St
Bay Rd
15th Ter
Alton Rd
15th St
5_5
SFL10273
14th Ct
907
14th Ter
14th St
SFL10271
Biscayne Bay Aquatic
Monad Ter
13th St
0
0.0933
miles
Scale: 1:5,401
HPB Nodes
DRB Nodes
Sites Approved

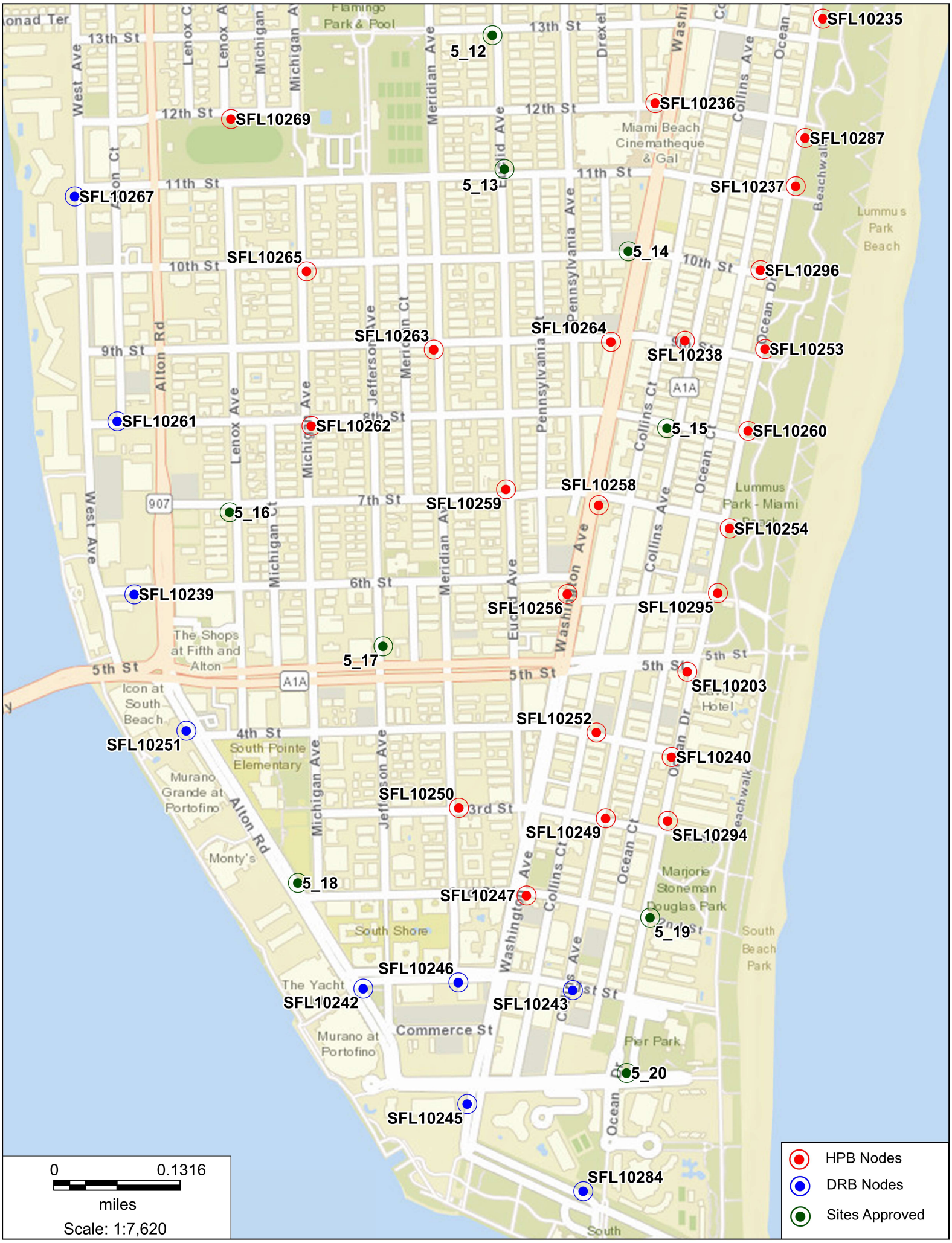
SFL10235
5_12
SFL10236
SFL10269
SFL10287
5_13
SFL10237
SFL10267
5_14
SFL10265
SFL10296
SFL10263
SFL10264
SFL10238
SFL10253
SFL10261
SFL10262
5_15
SFL10260
SFL10258
SFL10259
5_16
SFL10254
SFL10239
SFL10256
SFL10295
5_17
SFL10203
SFL10252
SFL10251
SFL10240
SFL10250
SFL10249
SFL10294
5_18
SFL10247
5_19
SFL10246
SFL10242
SFL10243
5_20
SFL10245
SFL10284
13th St
12th St
11th St
10th St
9th St
8th St
7th St
6th St
5th St
4th St
3rd St
West Ave
Alton Rd
Lenox Ave
Michigan Ave
Meridian Ave
Pennsylvania Ave
Collins Ave
Ocean Dr
Beachwalk
Washington Ave
Miami Beach Cinematheque & Gal
Lummus Park Beach
Lummus Park - Miami
The Shops at Fifth and Alton
Icon at South Beach
South Pointe Elementary
Murano Grande at Portofino
Monty's
South Shore
The Yacht
Murano at Portofino
Commerce St
Pier Park
Marjorie Stoneman Douglas Park
South Beach Park
Flamingo Park & Pool
A1A
907
0
0.1316
miles
Scale: 1:7,620
HPB Nodes
DRB Nodes
Sites Approved

SFL10251

410 Alton Rd, Miami Beach, FL 33139

Photosim – Proposed Stealth Pole

SFL10251

410 Alton Rd, Miami Beach, FL 33139,

Photosim - Proposed Stealth Pole

SFL10251

410 Alton Rd, FL 33139, Miami Beach FL, 33139

Aerial View

SFL10252

410 Alton Rd, Miami Beach, FL 33139

North

SFL10251

410 Alton Rd, Miami Beach, FL 33139

East

SFL10251

410 Alton Rd, Miami Beach, FL 33139

South

SFL10251

410 Alton Rd, Miami Beach, FL 33139

West