

LEGEND	
	EXISTING BIKE RACK
	EXISTING CATCH BASIN
	EXISTING FIRE HYDRANT
	EXISTING IRRIGATION CONTROL VALVE
	EXISTING DRAINAGE MANHOLE
	EXISTING ELEC. HANDHOLE
	EXISTING FIRE DEPT. CONNECTION
	EXISTING LANDSCAPE AREA
	EXISTING PEDESTRIAN SIGNAL
	EXISTING SIGN
	EXISTING STREET LIGHT
	EXISTING TRAFFIC HANDHOLE
	EXISTING TRASH CAN
	EXISTING VACUUM VALVE
	EXISTING TRENCH DRAIN
	EXISTING WATER METER
	EXISTING WATER VALVE
	EXISTING PALM TREE
	EXISTING PALM TREE

CROWN CASTLE
 SMALL WIRELESS FACILITIES
 DRB 19-0422 (FL6464)
 1207 Lincoln Road

PROPOSED SITE PLAN
 June 7, 2019
 N.T.S.


R.J. HEISENBOTTLE ARCHITECTS, P.A.
 2199 PONCE DE LEON BLV, CORAL GABLES, FLORIDA 33134
 PHONE: 305.446.7799 / FAX: 305.446.9275
 FLORIDA REGISTRATION NUMBER: AR 0010865



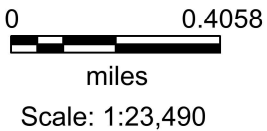
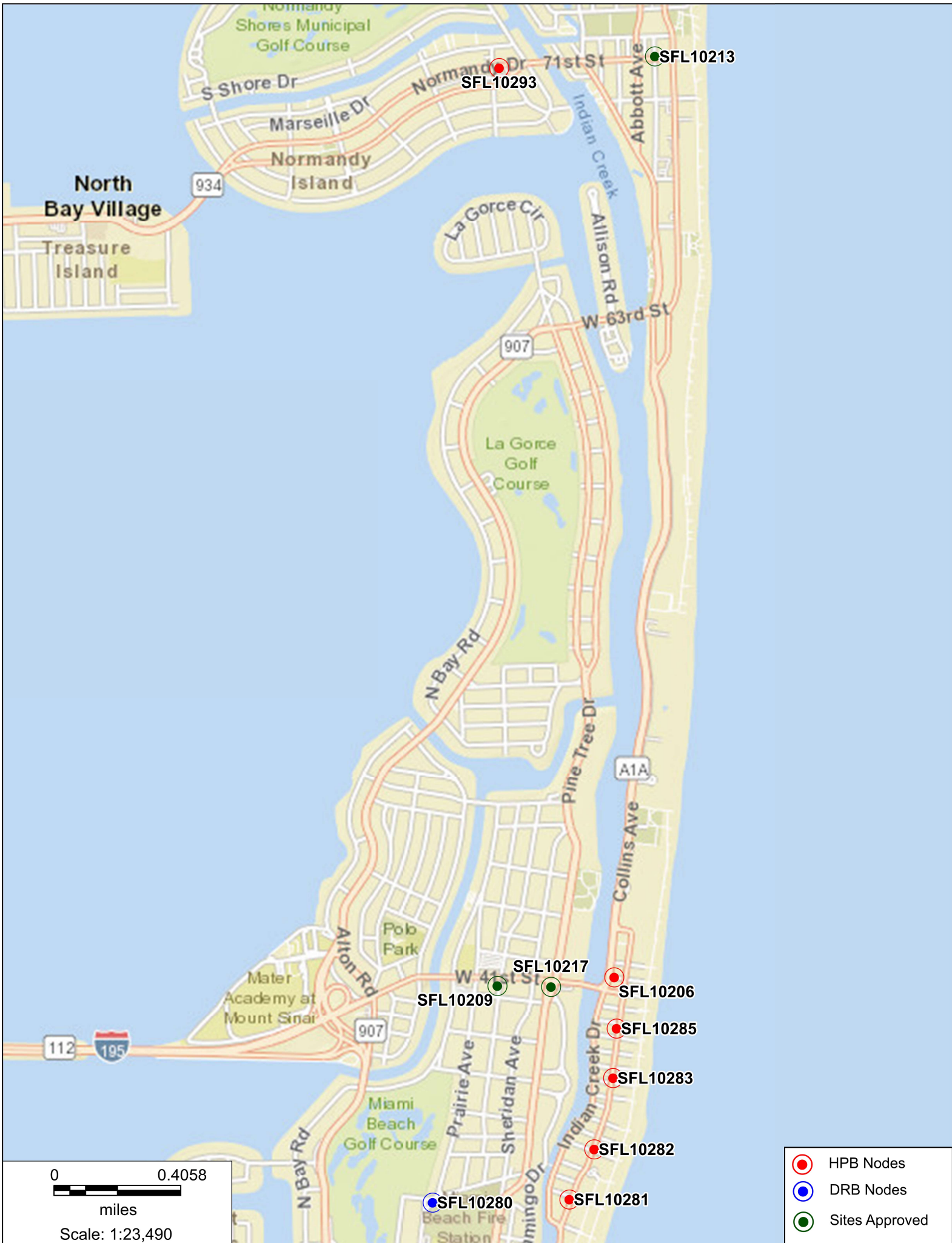
Handwritten signature/initials in blue ink, possibly 'C.24.17'.

FL6464BA

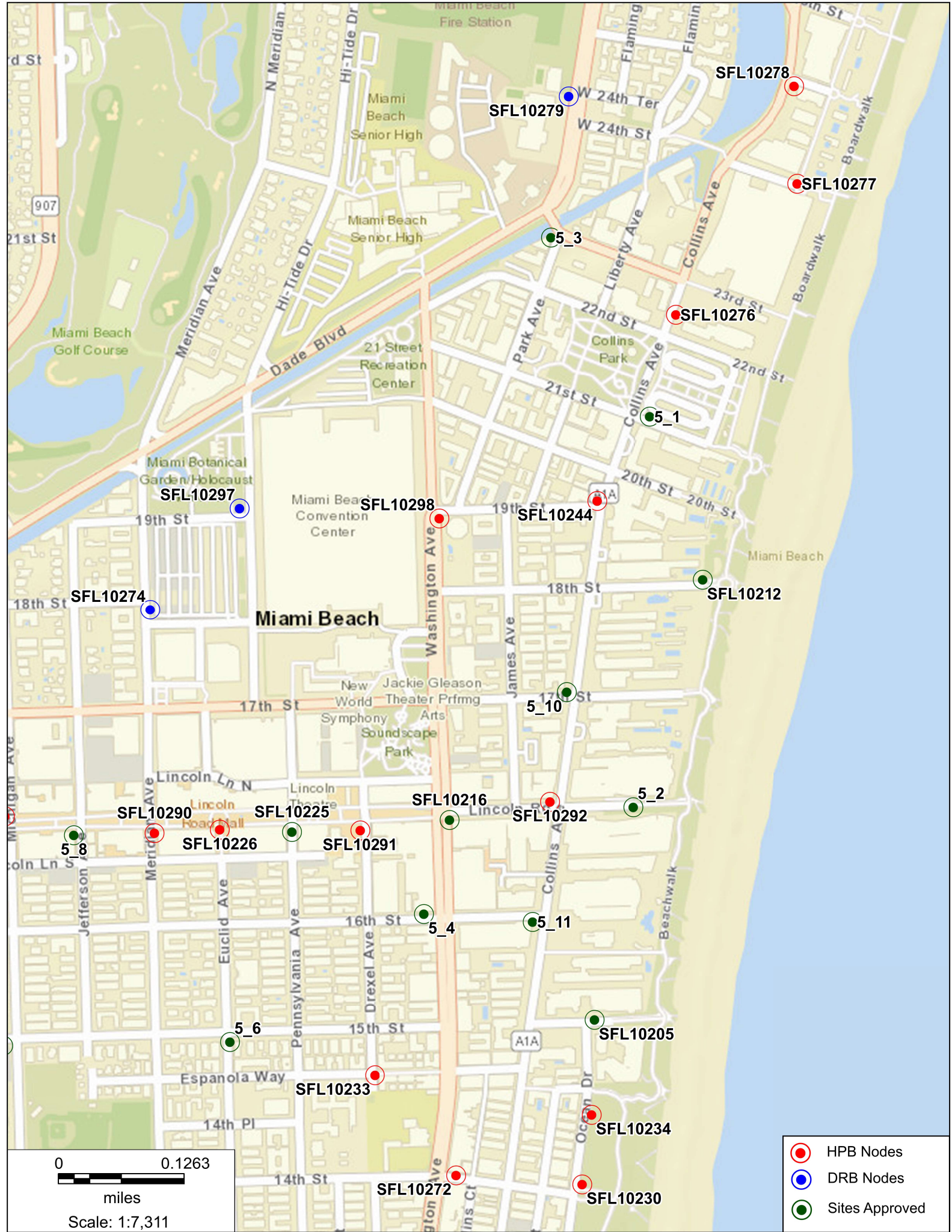
1207 Lincoln Rd., Miami Beach, FL 33139







- HPB Nodes
- DRB Nodes
- Sites Approved



- HPB Nodes
- DRB Nodes
- Sites Approved

0 0.1263
 miles
 Scale: 1:7,311

SFL10278
 SFL10279
 SFL10277
 SFL10276
 SFL10297
 SFL10298
 SFL10244
 SFL10274
 SFL10212
 SFL10290
 SFL10225
 SFL10216
 SFL10292
 SFL10226
 SFL10291
 SFL10226
 SFL10291
 SFL10216
 SFL10292
 SFL10205
 SFL10233
 SFL10234
 SFL10272
 SFL10230

5_3

5_1

5_10

5_2

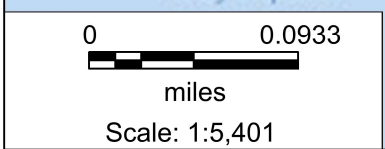
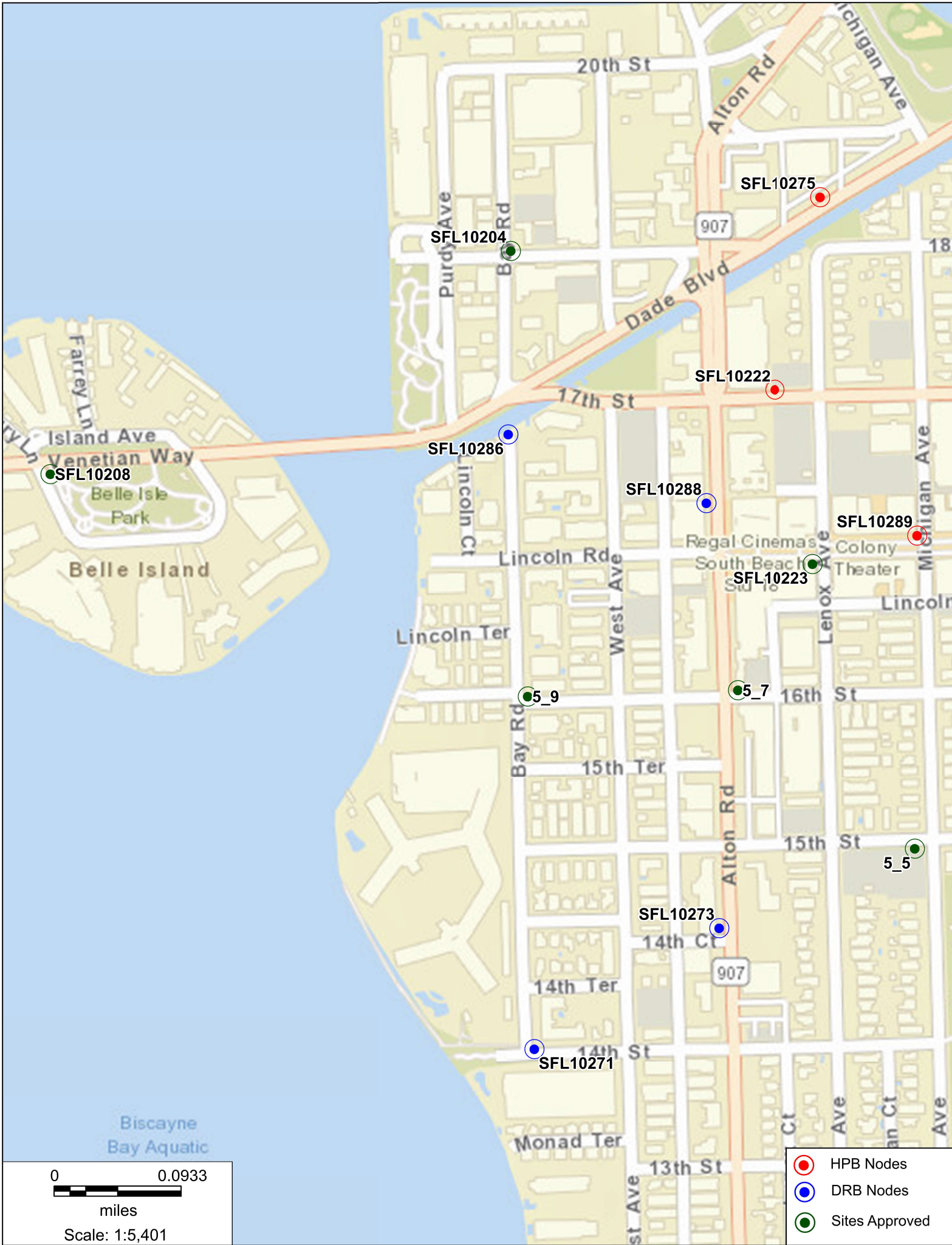
5_8

5_4

5_11

5_6

5_11



- HPB Nodes
- DRB Nodes
- Sites Approved

FL6464BA

1207 Lincoln Rd. Miami Beach, FL 33139

Proposed Front view



FL6464BA

1207 Lincoln Rd. Miami Beach, FL 33139

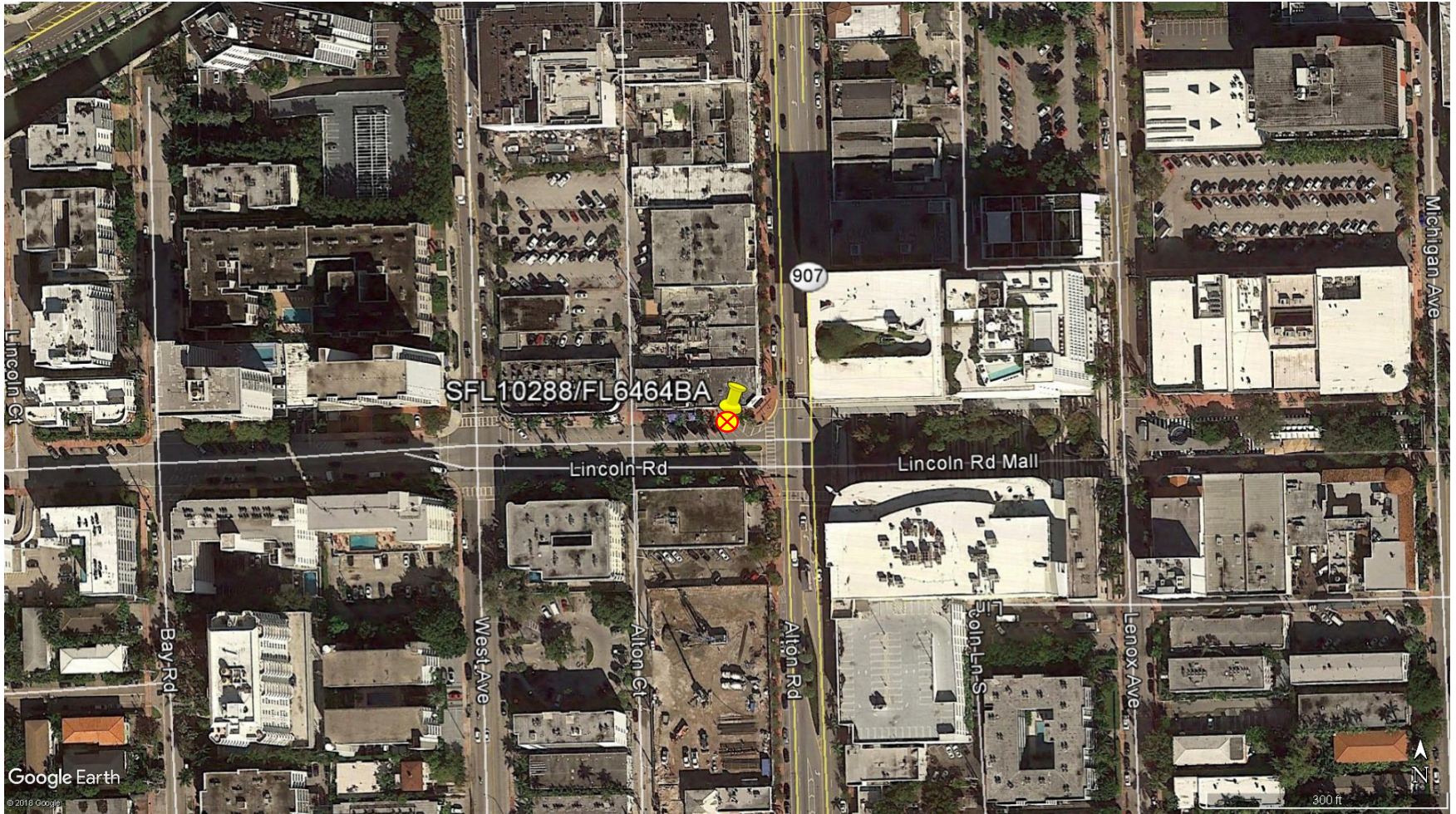
Proposed Side view



FL6464BA

1207 Lincoln Rd. Miami Beach, FL 33139

Aerial View



FL6464BA

1207 Lincoln Rd. Miami Beach, FL 33139

North



FL6464BA

1207 Lincoln Rd. Miami Beach, FL 33139

East



FL6464BA

1207 Lincoln Rd. Miami Beach, FL 33139

South



FL6464BA

1207 Lincoln Rd. Miami Beach, FL 33139

West

