

LEGEND	
	EXISTING TRENCH DRAIN
	EXISTING DRAINAGE MANHOLE
	EXISTING SEWER MANHOLE
	EXISTING ELECTRIC MANHOLE
	EXISTING GAS VALVE
	EXISTING FIBER OPTIC HANDHOLE
	EXISTING SIGN
	EXISTING STREET LIGHT
	EXISTING TRAFFIC HANDHOLE
	EXISTING PALM TREE

CROWN CASTLE  
 SMALL WIRELESS FACILITIES  
 HPB 19-0335 (SFL 10285)  
 3910 Collins Ave.

PROPOSED SITE PLAN  
 July 29, 2019  
 N.T.S.

R.J. HEISENBOTTLE ARCHITECTS, P.A.  
 2199 PONCE DE LEON BLV, CORAL GABLES, FLORIDA 33134  
 PHONE: 305.446.7799 / FAX: 305.446.9275  
 FLORIDA REGISTRATION NUMBER: AE 0010865

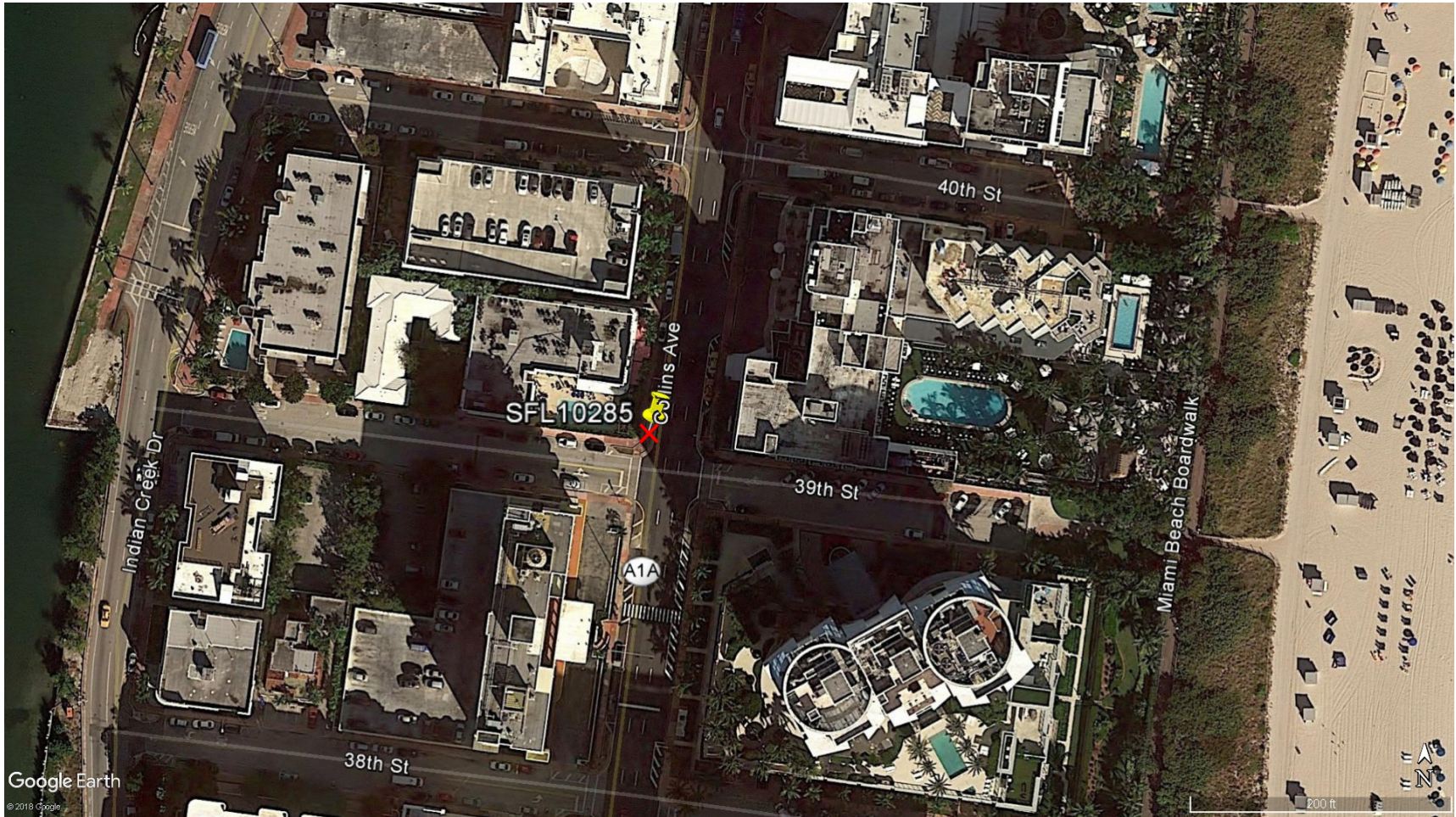


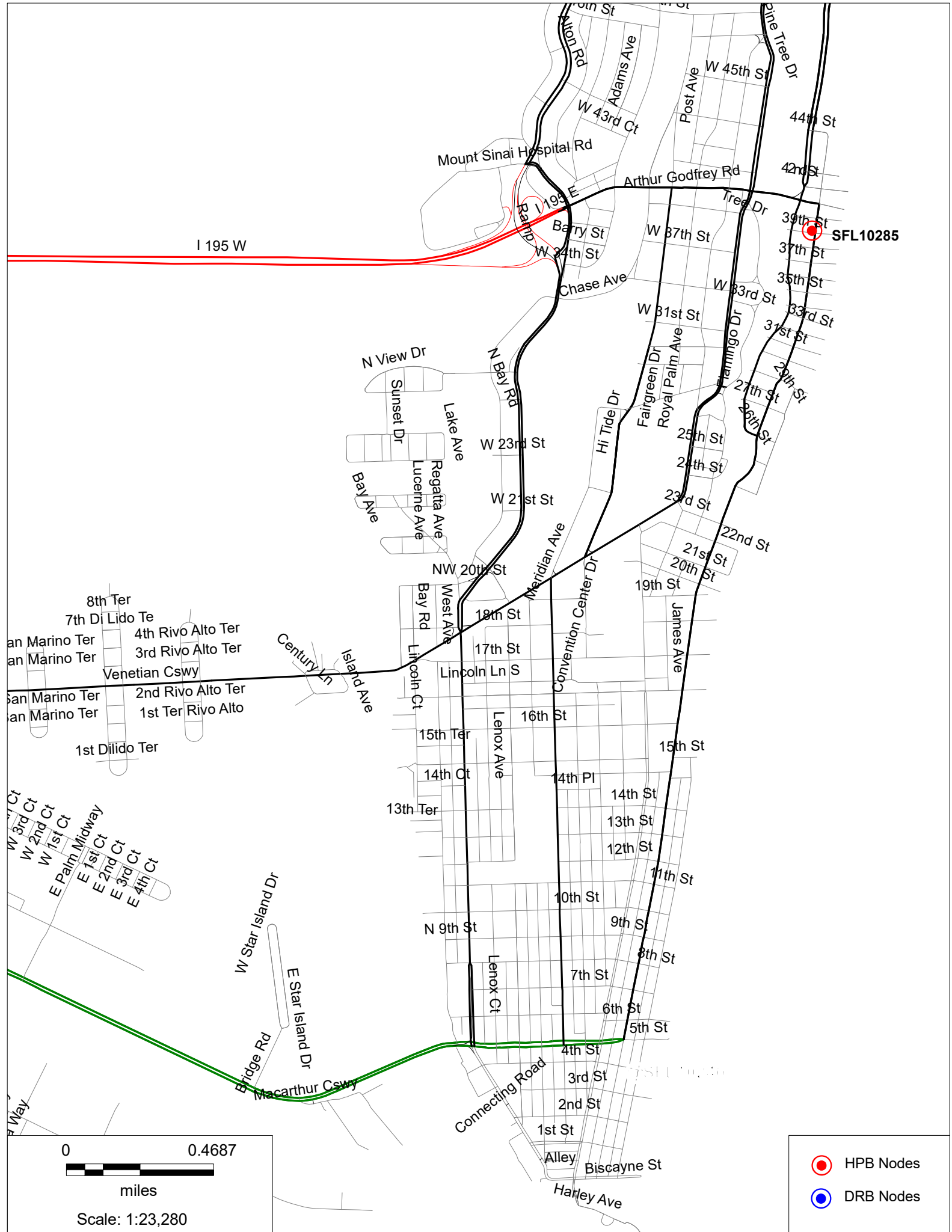
7.29.19

SFL10285

Aerial View

3910 Collins Ave., Miami Beach, FL 33140





I 195 W

SFL10285

0 0.4687



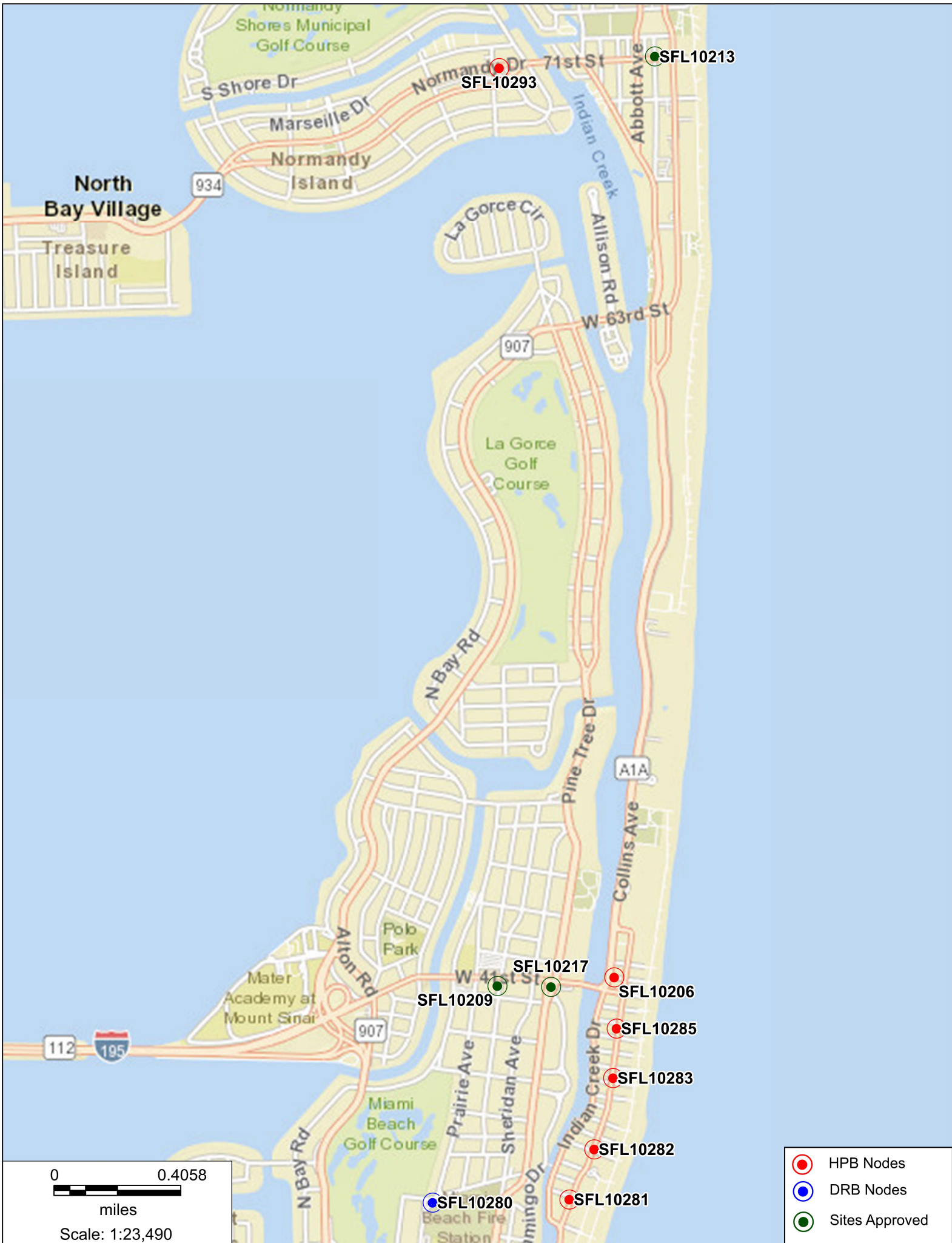
miles

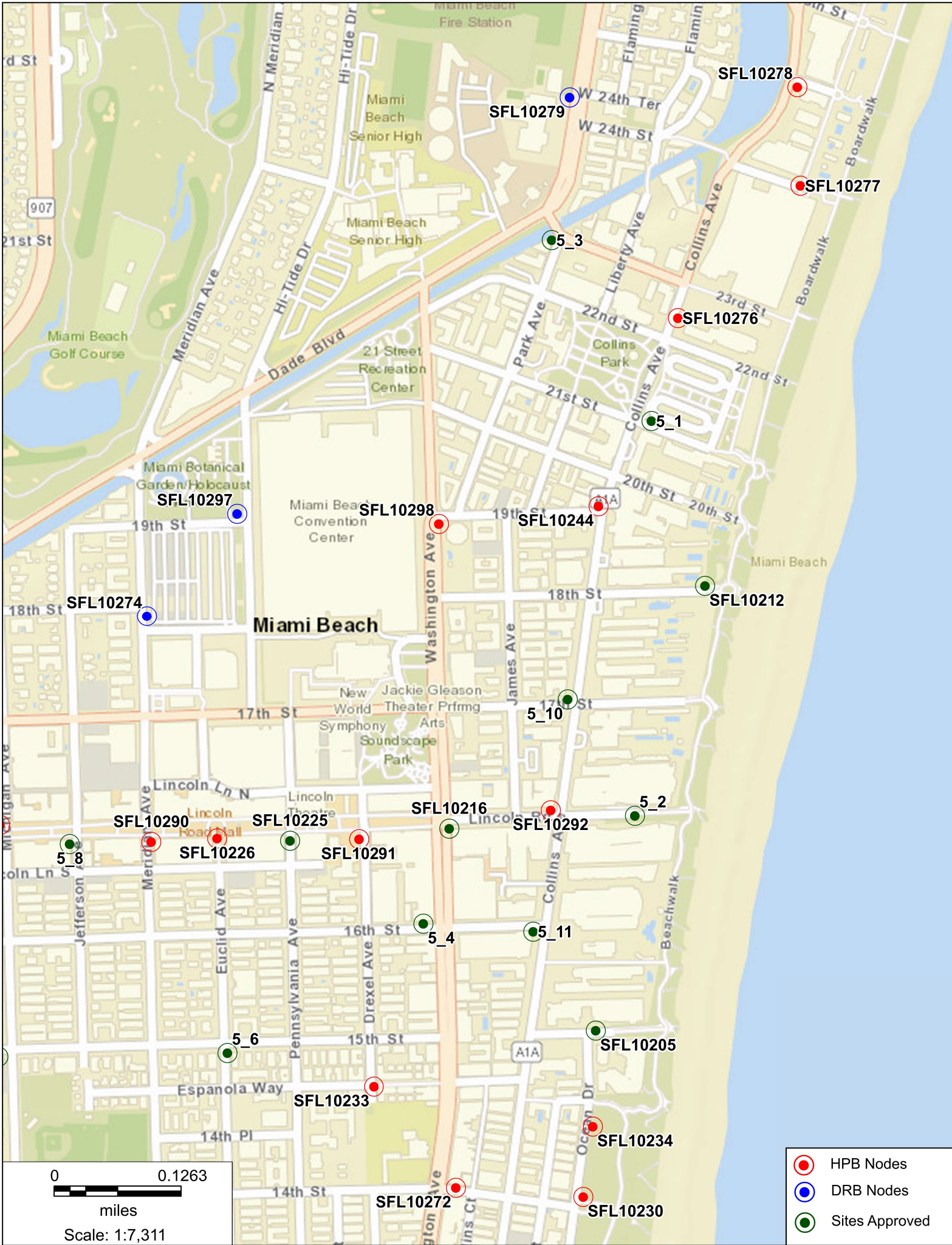
Scale: 1:23,280

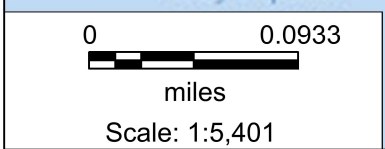
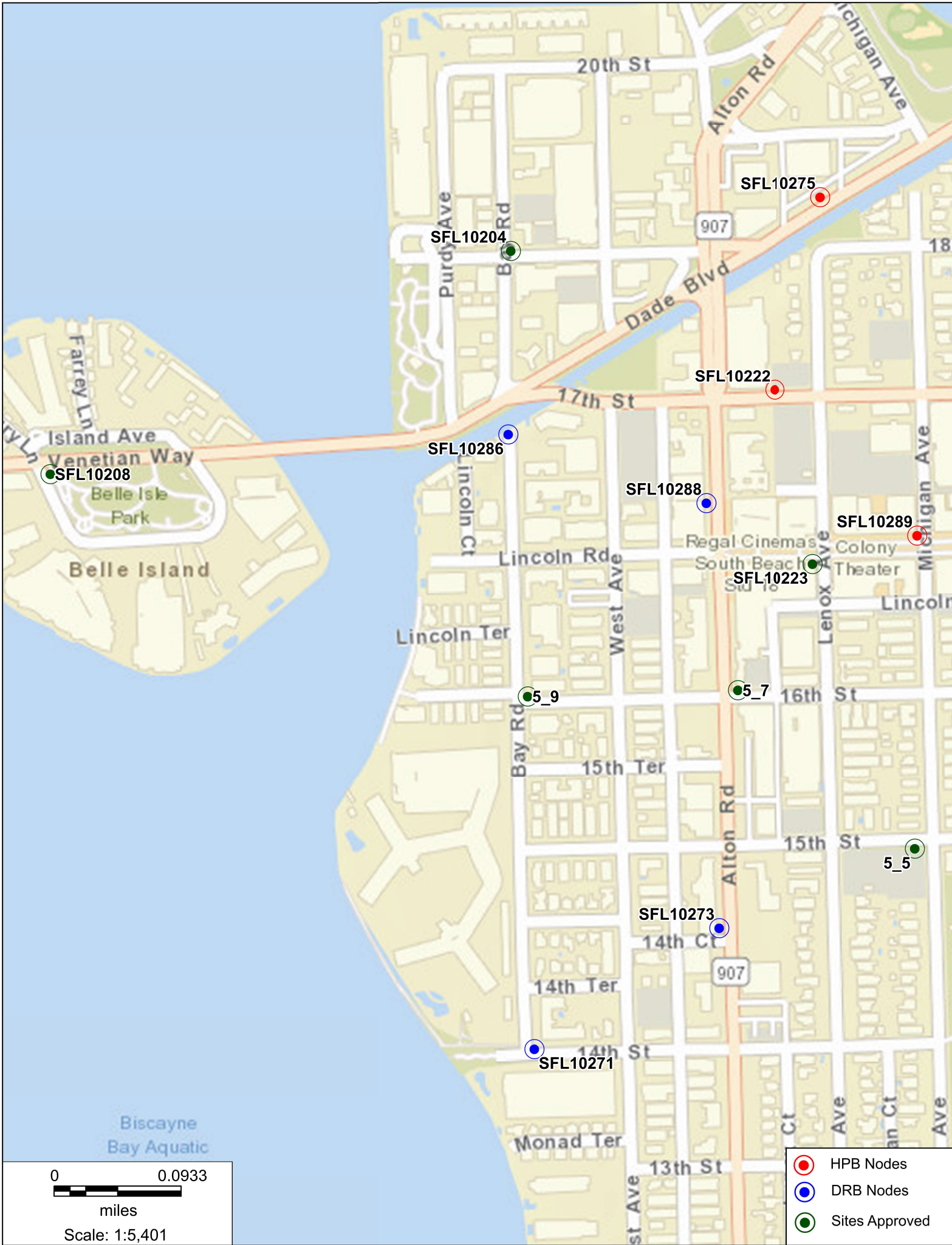
HPB Nodes

DRB Nodes

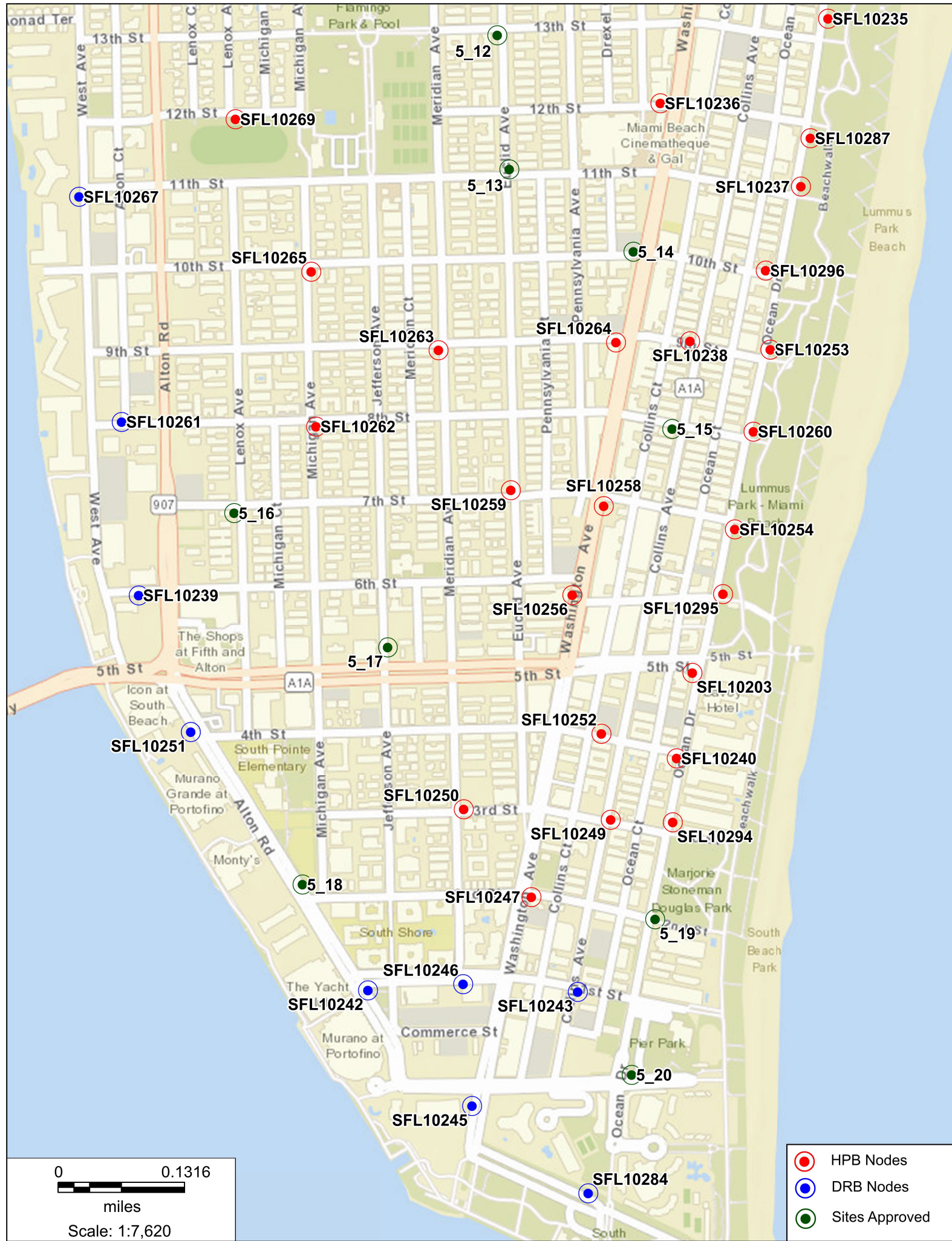








- HPB Nodes
- DRB Nodes
- Sites Approved



- HPB Nodes
- DRB Nodes
- Sites Approved

0 0.1316  
 miles  
 Scale: 1:7,620



SFL10285

3910 Collins Ave., Miami Beach, FL 33140

Proposed Front view



SFL10285

3910 Collins Ave., Miami Beach, FL 33140

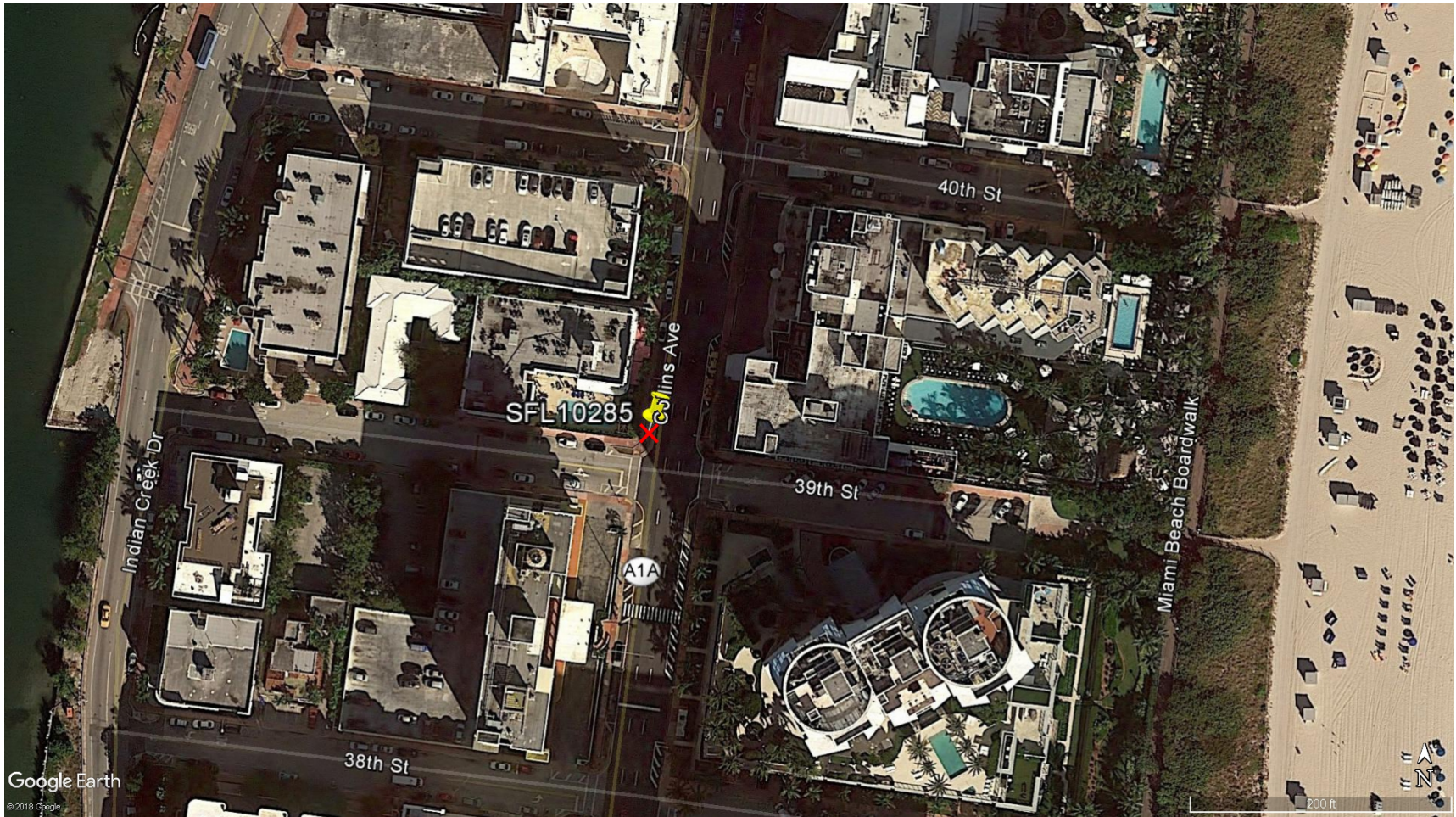
Proposed Side view



SFL10285

Aerial View

3910 Collins Ave., Miami Beach, FL 33140



3910 Collins Ave., Miami Beach, FL 33140



SFL10285

3910 Collins Ave., Miami Beach, FL 33140

East



SFL10285

3910 Collins Ave., Miami Beach, FL 33140

South



SFL10285

3910 Collins Ave., Miami Beach, FL 33140

West

