

LEGEND	
BOL	EXISTING BOLLARD
DMH	EXISTING DRAINAGE MANHOLE
EH	EXISTING ELECTRICAL HANDHOLE
PDC	EXISTING FIRE DEPT. CONNECTION
FH	EXISTING FIRE HYDRANT
L/S	EXISTING LANDSCAPE AREA
NB	EXISTING NEWSPAPER BOX
PL	EXISTING PLANTER
PS	EXISTING PEDESTRIAN SIGNAL
SG	EXISTING SIGN
SL	EXISTING STREET LIGHT
TRH	EXISTING TRAFFIC HANDHOLE
TP	EXISTING TRAFFIC SIGNAL POLE
TC	EXISTING TRASH CAN
WMB	EXISTING WATER METER BOX
WV	EXISTING WATER VALVE
PT	EXISTING PALM TREE

CROWN CASTLE  
SMALL WIRELESS FACILITIES  
HPB 19-0303 (FL 6442)  
140 10th Street

PROPOSED SITE PLAN  
MAY 30, 2019  
N.T.S.

R.J. HEISENBOTTLE ARCHITECTS, P.A.  
2199 PONCE DE LEON BLV, CORAL GABLES, FLORIDA 33134  
PHONE: 305.446.7799 / FAX: 305.446.9275  
FLORIDA REGISTRATION NUMBER: AR 0010865

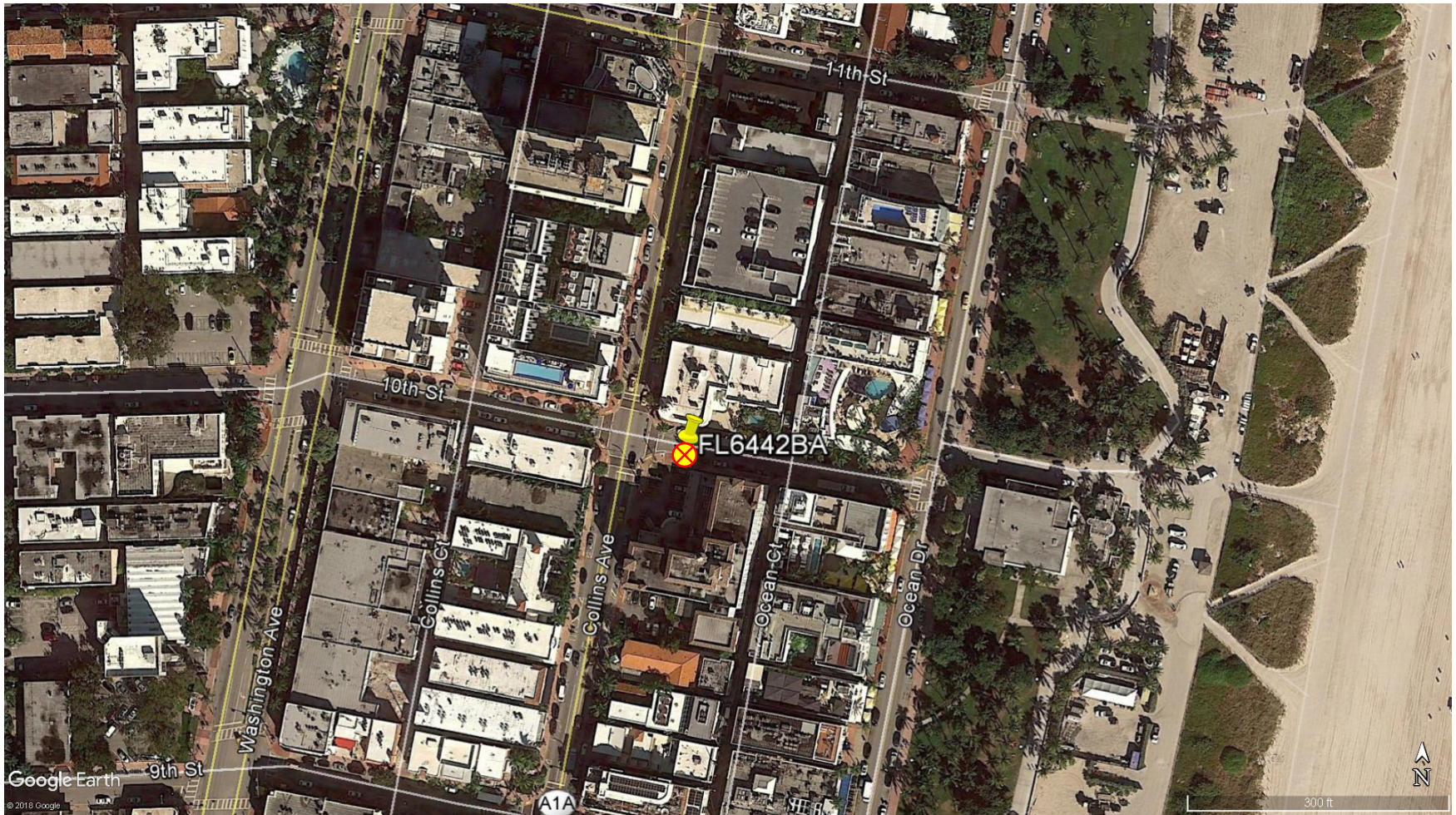




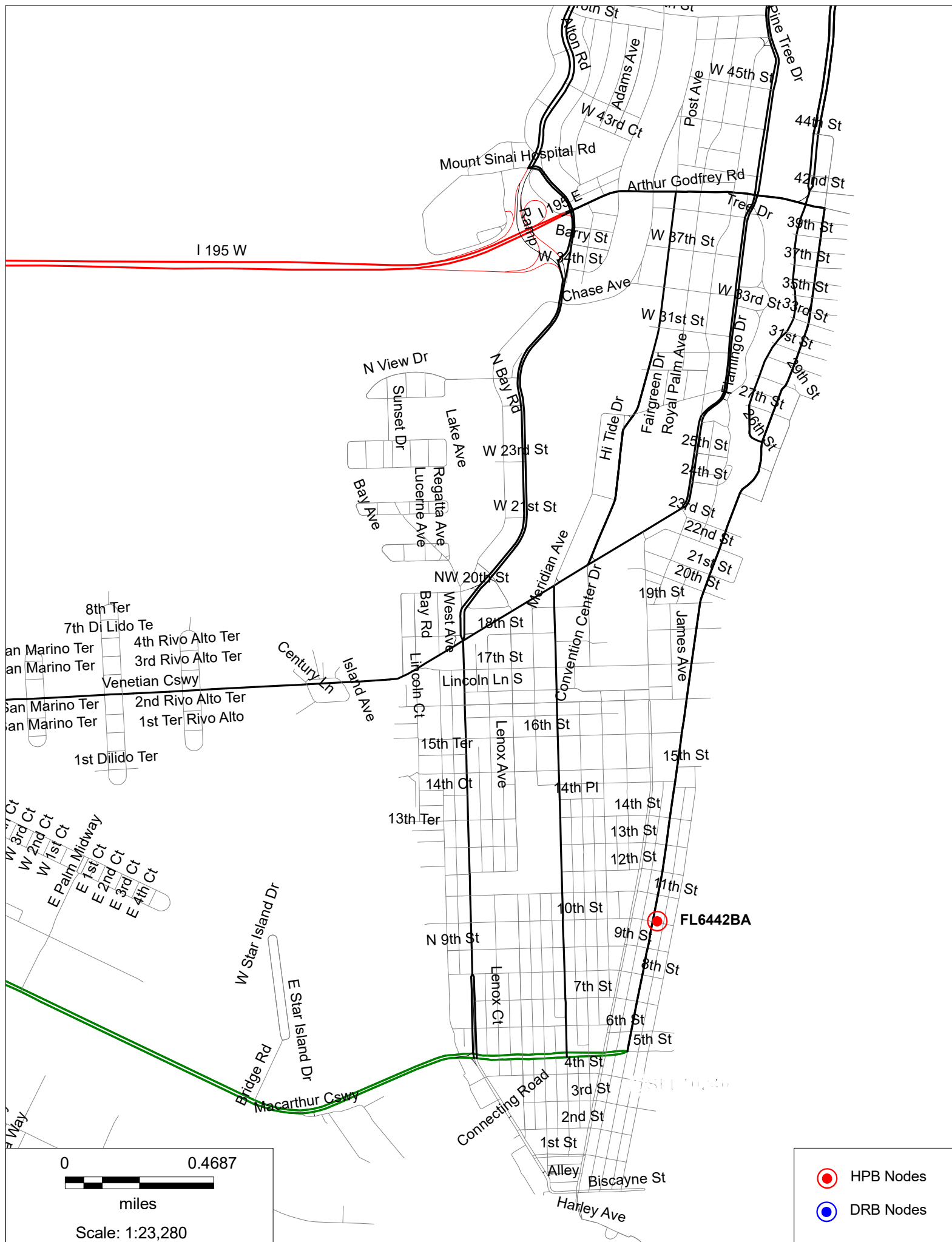
FL6442BA

140 10th St. Miami Beach, FL 33139

Aerial View





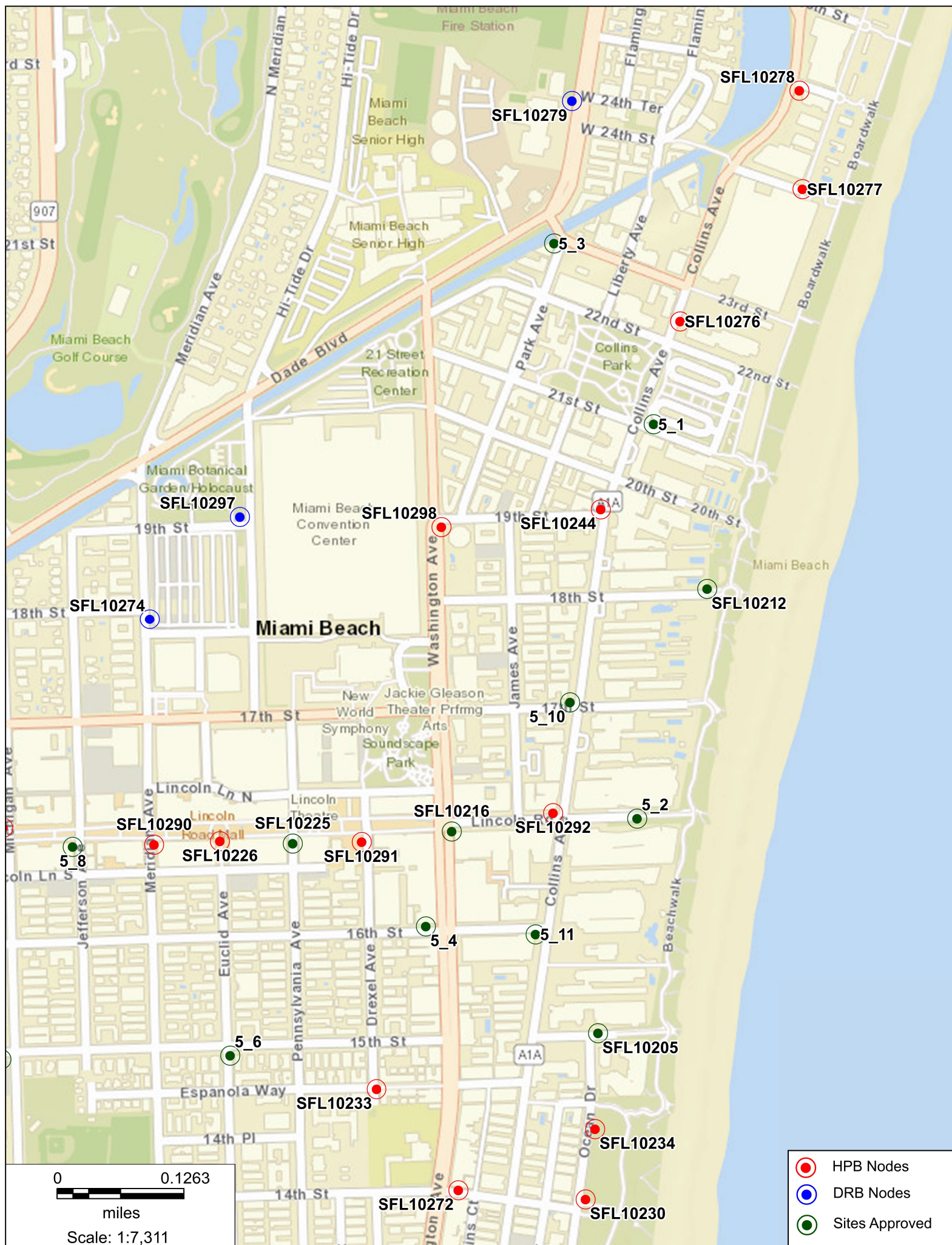
















- HPB Nodes
- DRB Nodes
- Sites Approved

0 0.0933  
miles  
Scale: 1:5,401







FL6442BA

140 10th St. Miami Beach, FL 33139

Proposed Front view





FL6442BA

140 10th St. Miami Beach, FL 33139

Proposed Side view

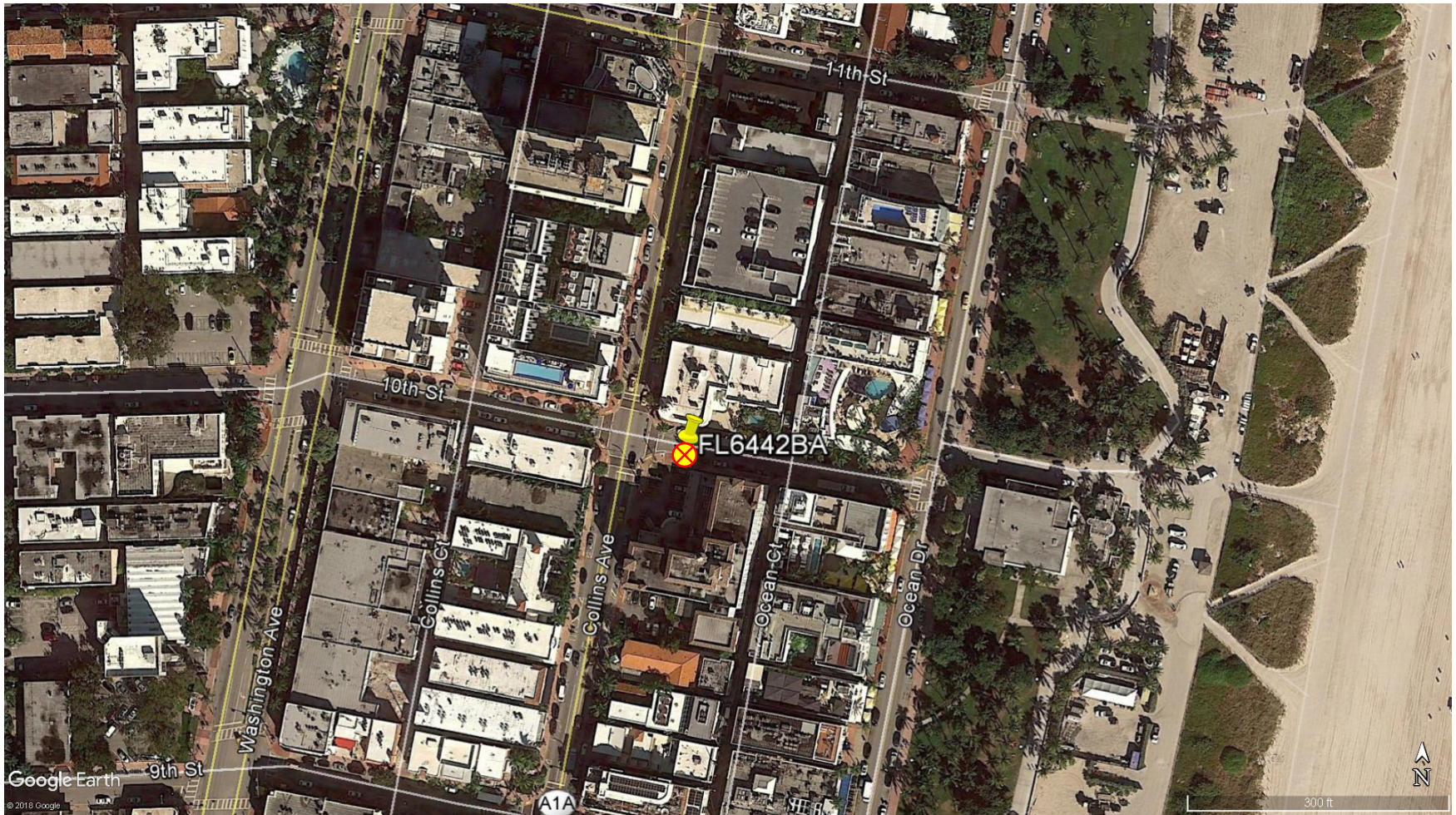




FL6442BA

140 10th St. Miami Beach, FL 33139

Aerial View





FL6442BA

140 10th St. Miami Beach, FL 33139

North





FL6442BA

140 10th St. Miami Beach, FL 33139

East





FL6442BA

140 10th St. Miami Beach, FL 33139

South





FL6442BA

140 10th St. Miami Beach, FL 33139

West

