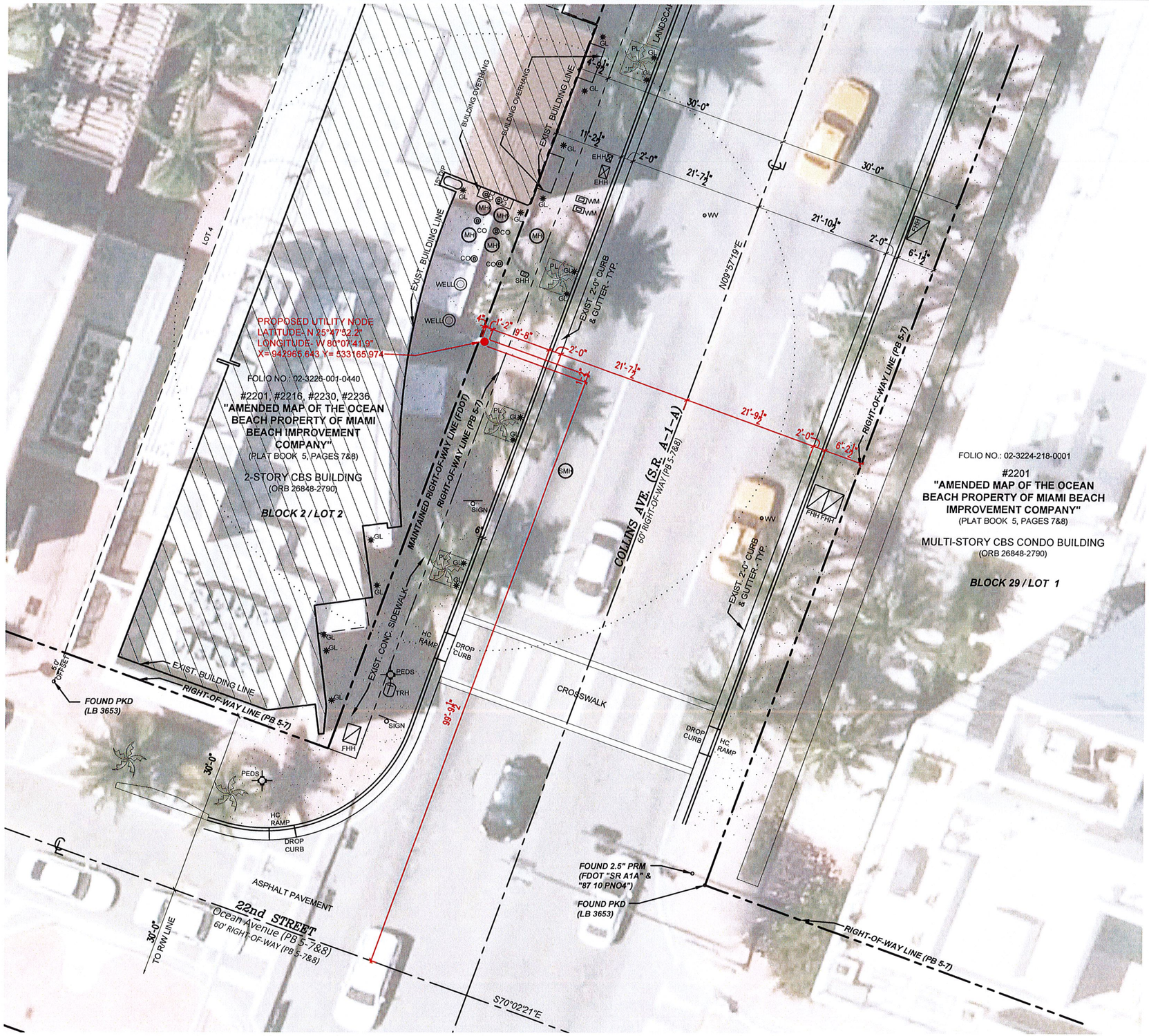

LEGEND

- CO — EXISTING SEWER CLEANOUT
- EHH — EXIST. ELECTRIC HANDHOLE
- FHH — EXIST. FIBER OPTIC HANDHOLE
- GL — EXISTING GROUND LIGHT
- MH — EXISTING MANHOLE
- PEDS — EXIST. PEDESTRIAN SIGNAL
- PL — EXISTING PLANTER
- SMH — EXISTING SEWER MANHOLE
- EXISTING SIGN
- SHH — EXISTING SEWER HANDHOLE
- TRH — EXISTING TRAFFIC HANDHOLE
- EXISTING WELL
- WM — EXISTING WATER METER
- WV — EXISTING WATER VALVE
- EXISTING PALM TREE

CROWN CASTLE
SMALL WIRELESS FACILITIES
HPB 19-0330 (SFL 10276)
2210 Collins Ave.

PROPOSED SITE PLAN

JULY 08, 2019

N.T.S.

R.J. HEISENBOTTLE ARCHITECTS, P.A.
2199 PONCE DE LEON BLV, CORAL GABLES, FLORIDA 33134
PHONE: 305.446.7799 / FAX: 305.446.9275
FLORIDA REGISTRATION NUMBER: AR 0010865

NORTH

7.3.19

Aerial View

2210 Collins Ave., Miami Beach, FL 33139

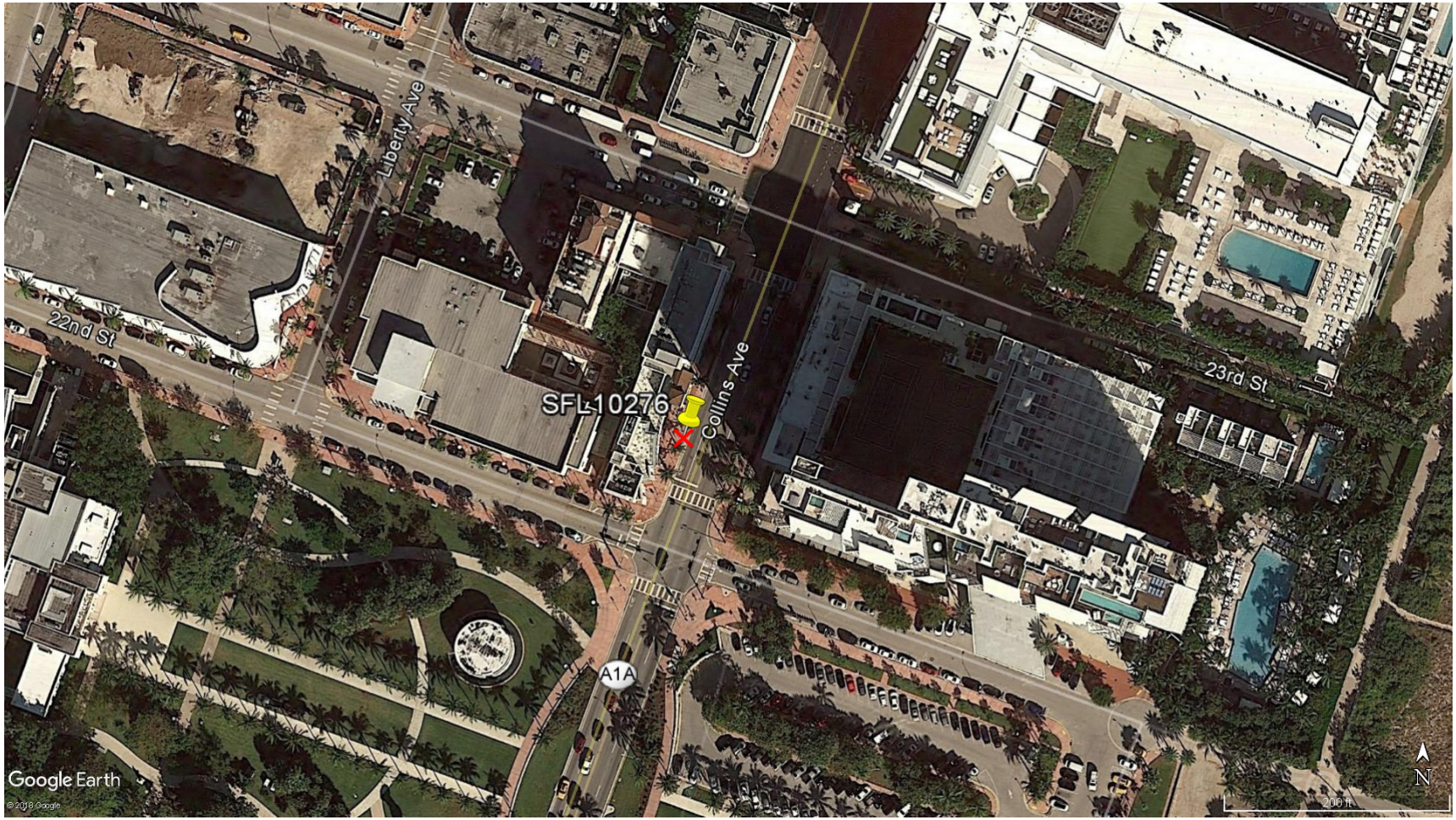

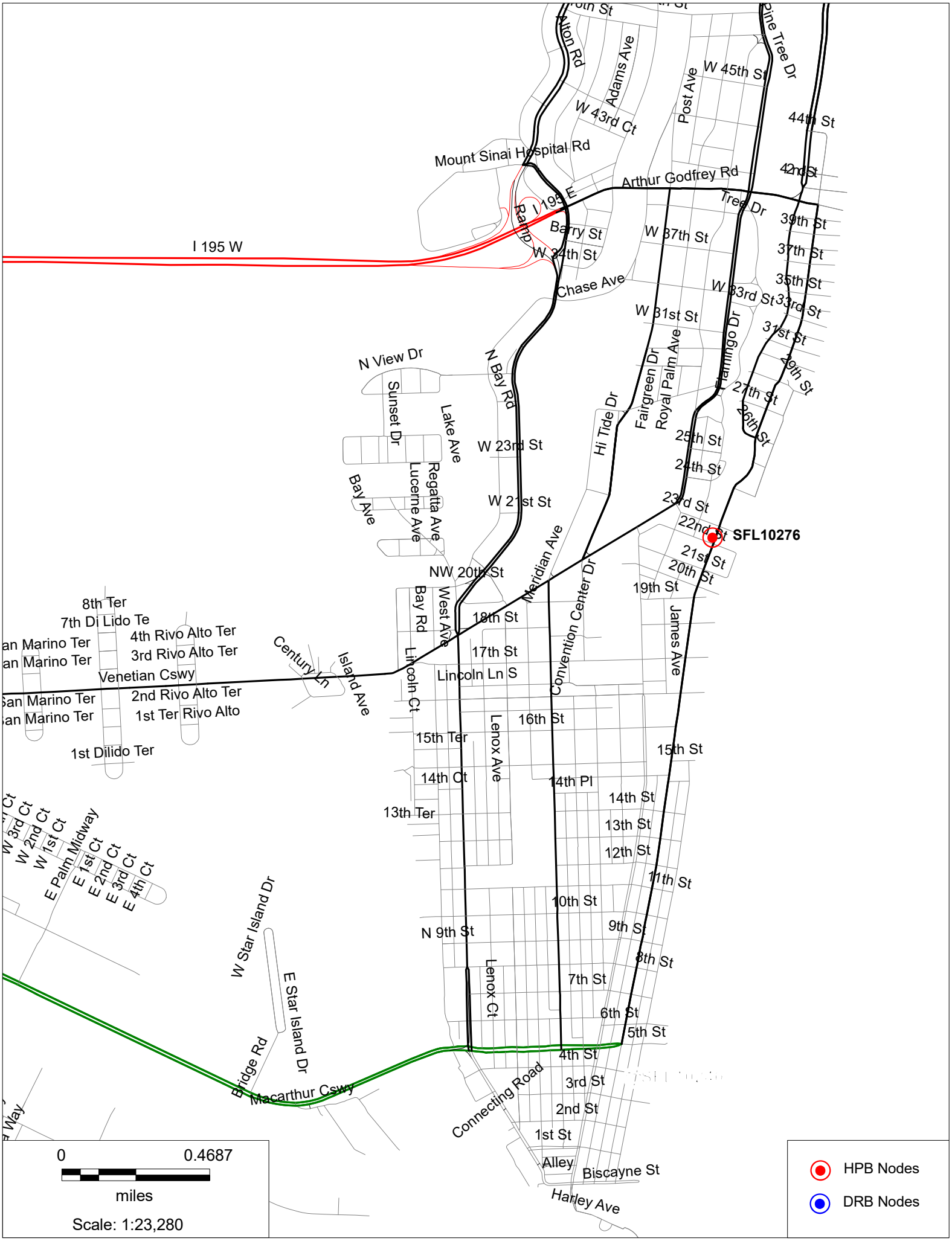
SFL10276
I 195 W
I 195 E Ramp
Mount Sinai Hospital Rd
Arthur Godfrey Rd
Alton Rd
Adams Ave
Post Ave
Pine Tree Dr
W 45th St
W 43rd Ct
44th St
42nd St
39th St
37th St
35th St
33rd St
31st St
29th St
27th St
26th St
25th St
24th St
23rd St
22nd St
21st St
20th St
19th St
18th St
17th St
16th St
15th St
14th St
13th St
12th St
11th St
10th St
9th St
8th St
7th St
6th St
5th St
4th St
3rd St
2nd St
1st St
Alley
Barry St
W 37th St
W 34th St
Chase Ave
W 31st St
W 23rd St
W 21st St
NW 20th St
N View Dr
Sunset Dr
Lake Ave
Bay Ave
Regatta Ave
Lucerne Ave
N Bay Rd
Hi Tide Dr
Fairgreen Dr
Royal Palm Ave
Flamingo Dr
Meridian Ave
Convention Center Dr
James Ave
West Ave
Bay Rd
Lincoln Ct
Lincoln Ln S
Lenox Ave
Lenox Ct
Century Ln
Island Ave
8th Ter
7th Di Lido Te
4th Rivo Alto Ter
3rd Rivo Alto Ter
Venetian Cswy
2nd Rivo Alto Ter
1st Ter Rivo Alto
1st Dilido Ter
an Marino Ter
an Marino Ter
San Marino Ter
an Marino Ter
15th Ter
14th Ct
14th Pl
13th Ter
W 3rd Ct
W 2nd Ct
W 1st Ct
E Palm Midway
E 1st Ct
E 2nd Ct
E 3rd Ct
E 4th Ct
W Star Island Dr
E Star Island Dr
Bridge Rd
MacArthur Cswy
Connecting Road
N 9th St
Biscayne St
Harley Ave
0
0.4687
miles
Scale: 1:23,280
HPB Nodes
DRB Nodes

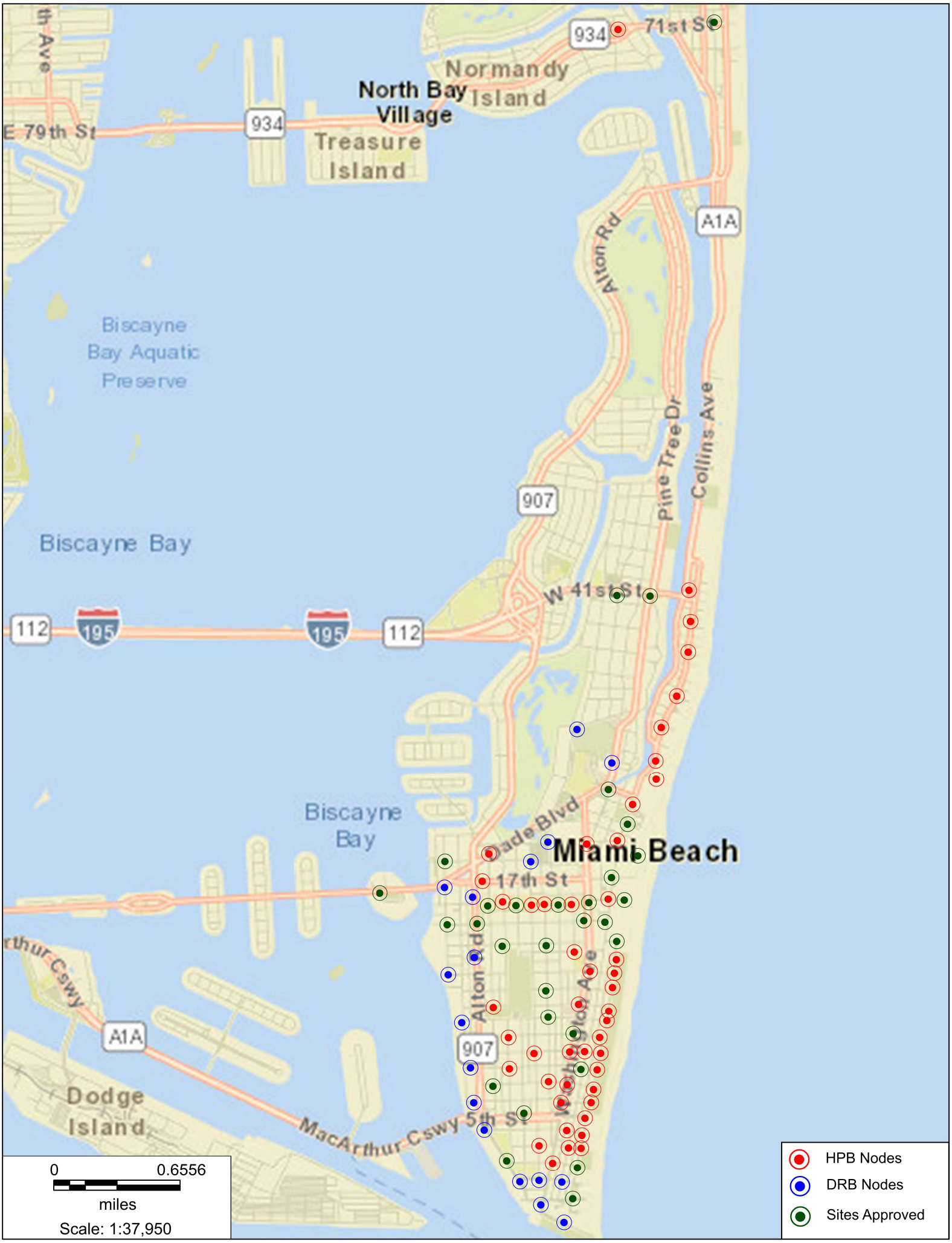
934
71st St
North Bay Village
Normandy Island
E 79th St
934
Treasure Island
A1A
Alton Rd
Biscayne Bay Aquatic Preserve
Pine Tree Dr
Collins Ave
907
Biscayne Bay
W 41st St
112
195
195
112
Biscayne Bay
Miami Beach
Dade Blvd
17th St
Alton Rd
Washington Ave
907
A1A
Dodge Island
MacArthur Cswy
5th St
0
0.6556
miles
Scale: 1:37,950
HPB Nodes
DRB Nodes
Sites Approved

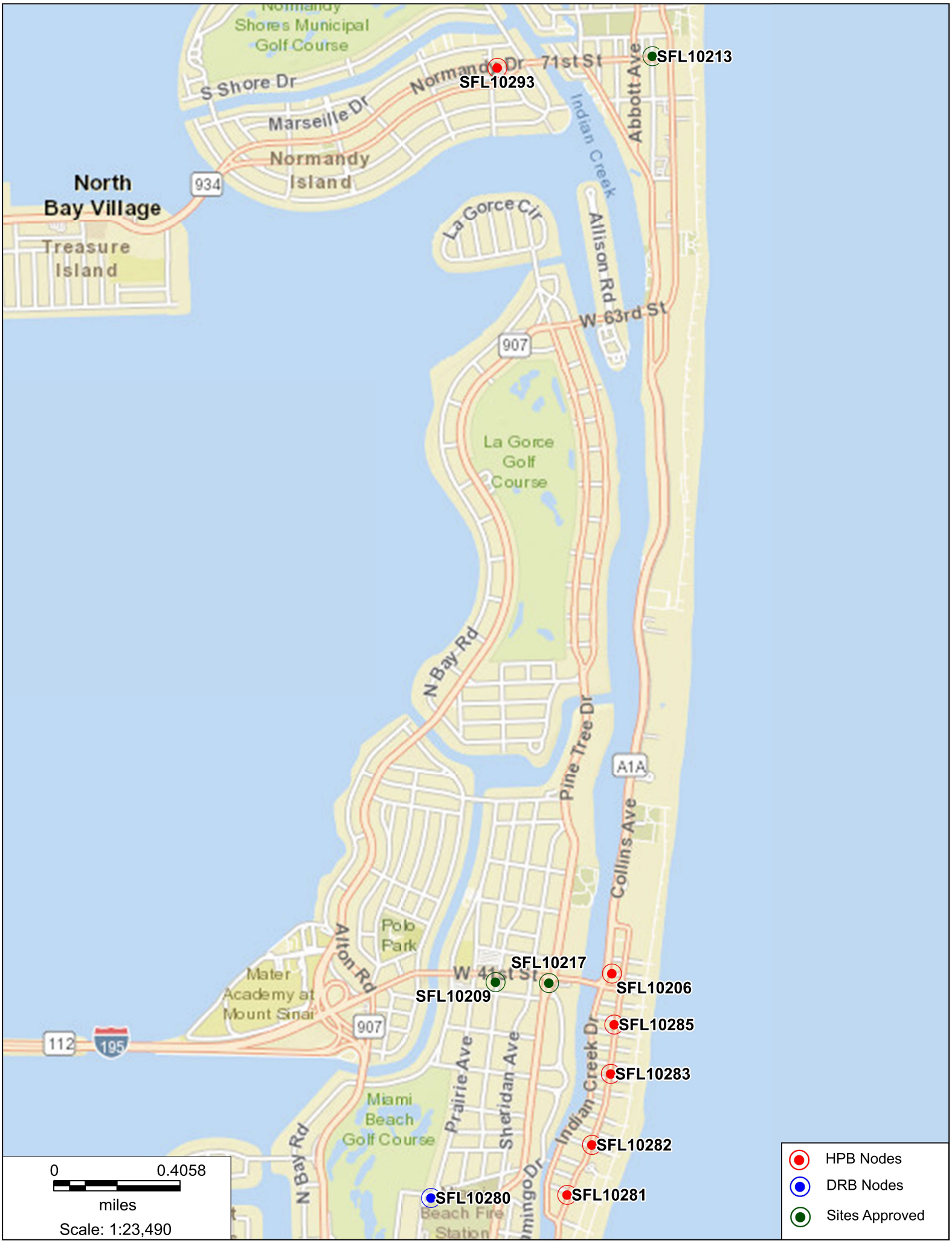
Shores Municipal Golf Course
S Shore Dr
Normandy Dr
71st St
SFL10213
SFL10293
Marseille Dr
Normandy Island
Abbott Ave
Indian Creek
North Bay Village
934
Treasure Island
La Gorce Cir
Allison Rd
W 63rd St
907
La Gorce Golf Course
N Bay Rd
Pine Tree Dr
A1A
Collins Ave
Polo Park
Alton Rd
SFL10217
W 41st St
SFL10209
SFL10206
Mater Academy at Mount Sinai
907
SFL10285
112
195
Prairie Ave
Sheridan Ave
Indian Creek Dr
SFL10283
Miami Beach Golf Course
N Bay Rd
SFL10282
SFL10280
SFL10281
Beach Fire Station
0
0.4058
miles
Scale: 1:23,490
HPB Nodes
DRB Nodes
Sites Approved

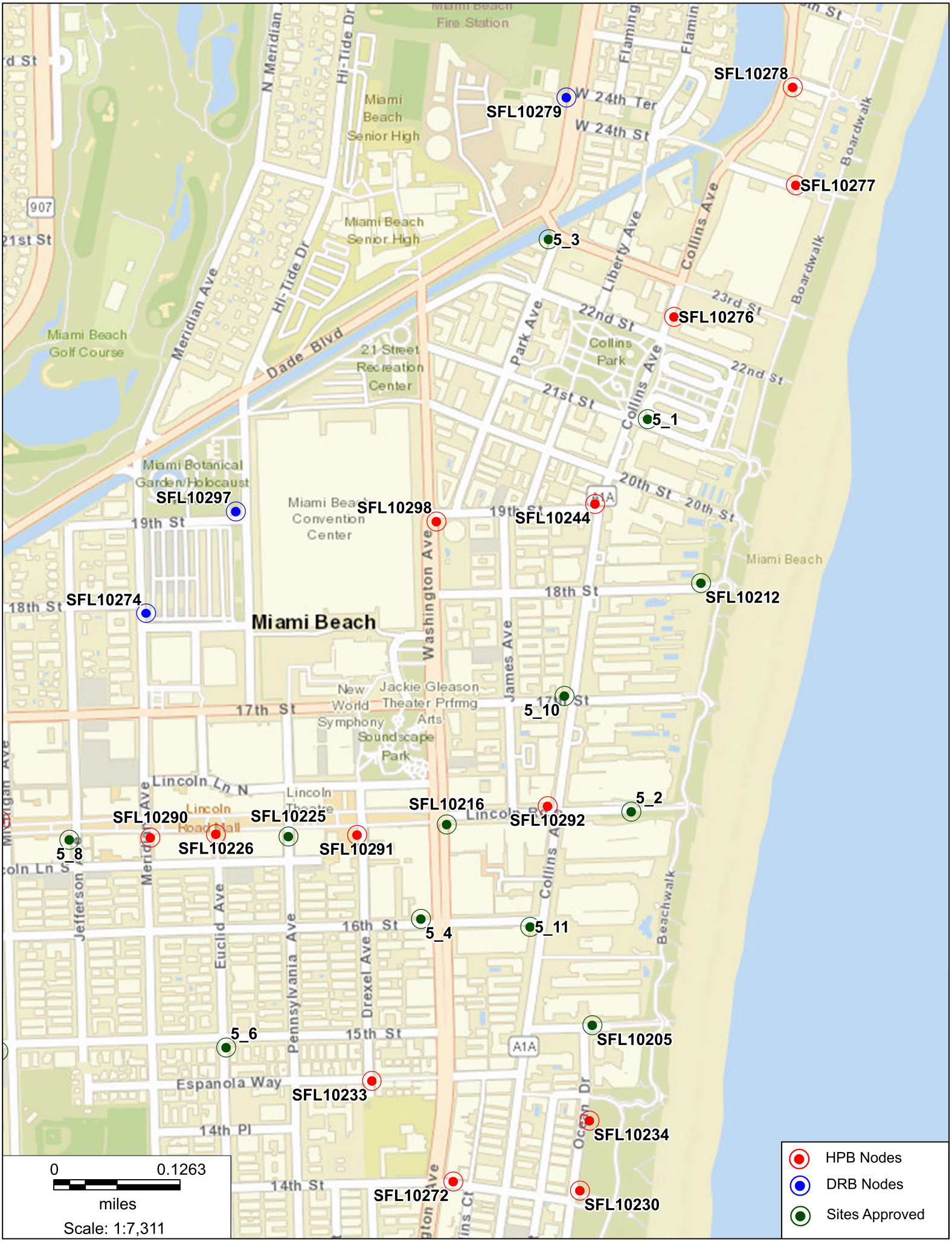
SFL10278
SFL10279
SFL10277
5_3
SFL10276
5_1
SFL10297
SFL10298
SFL10244
SFL10274
SFL10212
Miami Beach
5_10
5_2
SFL10216
SFL10292
SFL10290
SFL10225
SFL10226
SFL10291
5_8
5_4
5_11
5_6
SFL10205
SFL10233
SFL10234
SFL10272
SFL10230
Miami Beach Fire Station
Miami Beach Senior High
Miami Beach Golf Course
21 Street Recreation Center
Collins Park
Miami Botanical Garden/Holocaust
Miami Beach Convention Center
New World Symphony
Jackie Gleason Theater Prfrmg Arts
Soundscape Park
Lincoln Theatre
Lincoln Road Mall
Meridian Ave
Hi-Tide Dr
Dade Blvd
Washington Ave
Park Ave
Liberty Ave
Collins Ave
James Ave
Boardwalk
Beachwalk
Jefferson Ave
Euclid Ave
Pennsylvania Ave
Drexel Ave
Espanola Way
Ocean Dr
A1A
907
W 24th Ter
W 24th St
23rd St
22nd St
21st St
20th St
19th St
18th St
17th St
16th St
15th St
14th Pl
14th St
Lincoln Ln N
Lincoln Ln S
0
0.1263
miles
Scale: 1:7,311
HPB Nodes
DRB Nodes
Sites Approved

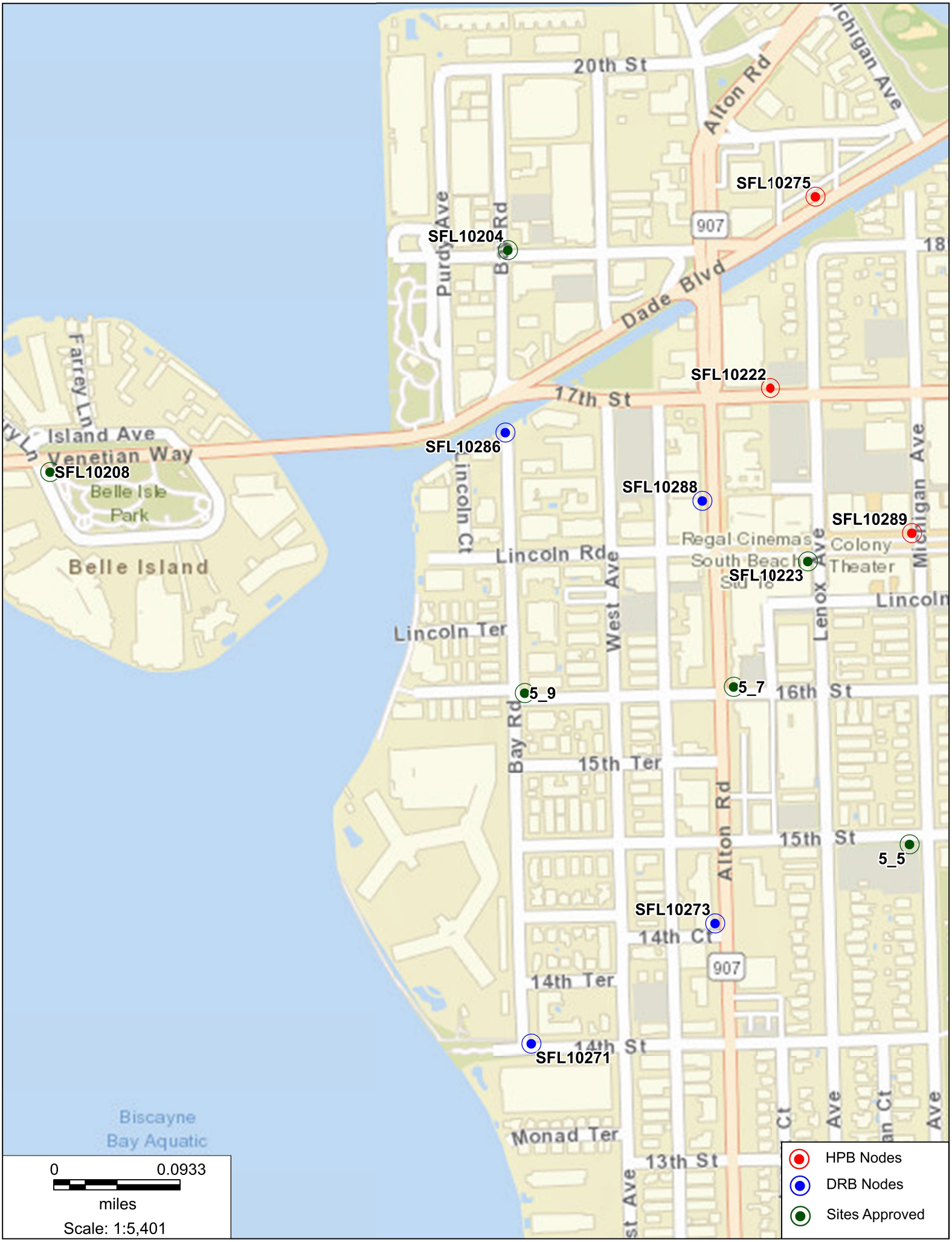
20th St
Alton Rd
Michigan Ave
SFL10275
907
SFL10204
Purdy Ave
Bay Rd
Dade Blvd
18
Farrey Ln
SFL10222
17th St
Island Ave
Venetian Way
SFL10286
SFL10208
Belle Isle Park
Belle Island
Lincoln Ct
SFL10288
SFL10289
Regal Cinemas South Beach
Colony Theater
Lincoln Rd
SFL10223
West Ave
Lenox Ave
Michigan Ave
Lincoln
Lincoln Ter
5_9
5_7
16th St
Bay Rd
15th Ter
Alton Rd
15th St
5_5
SFL10273
14th Ct
907
14th Ter
14th St
SFL10271
Biscayne Bay Aquatic
Monad Ter
13th St
0
0.0933
miles
Scale: 1:5,401
HPB Nodes
DRB Nodes
Sites Approved

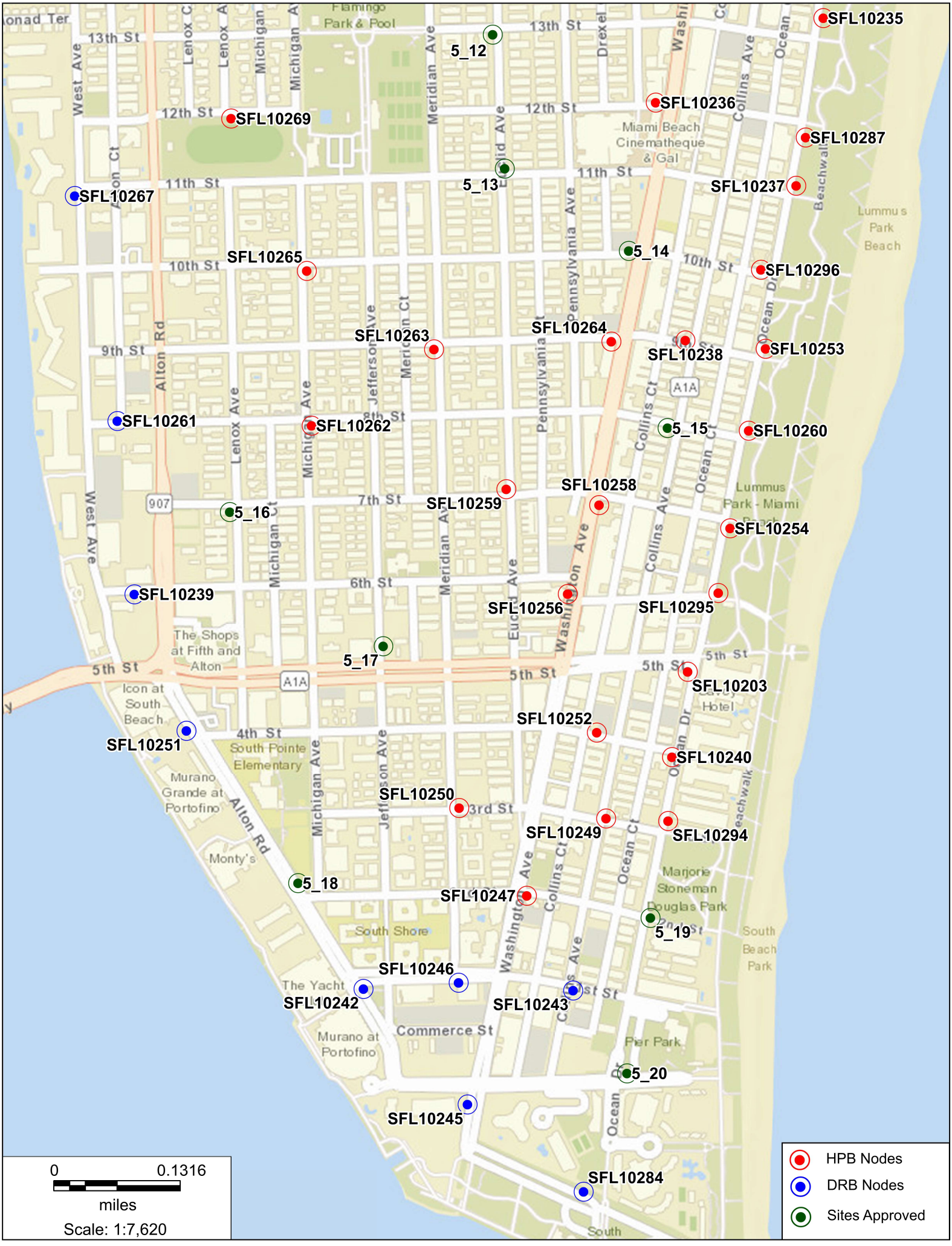

SFL10235
5_12
SFL10236
SFL10269
SFL10287
5_13
SFL10237
SFL10267
5_14
SFL10265
SFL10296
SFL10263
SFL10264
SFL10238
SFL10253
SFL10261
SFL10262
5_15
SFL10260
SFL10258
SFL10259
5_16
SFL10254
SFL10239
SFL10256
SFL10295
5_17
SFL10203
SFL10252
SFL10251
SFL10240
SFL10250
SFL10249
SFL10294
5_18
SFL10247
5_19
SFL10246
SFL10242
SFL10243
5_20
SFL10245
SFL10284
13th St
12th St
11th St
10th St
9th St
8th St
7th St
6th St
5th St
4th St
3rd St
Alton Rd
Lenox Ave
Michigan Ave
Meridian Ave
Jefferson Ave
Pennsylvania Ave
Collins Ave
Ocean Dr
Ocean Ct
Washington Ave
Euclid Ave
Drexel
West Ave
Lenox Ct
Michigan Ct
Jefferson Ave
Meridian Ct
Collins Ct
Beachwalk
Flamingo Park & Pool
Miami Beach Cinematheque & Gal
Lummus Park Beach
Lummus Park - Miami Beach
The Shops at Fifth and Alton
Icon at South Beach
South Pointe Elementary
Murano Grande at Portofino
Monty's
South Shore
The Yacht
Murano at Portofino
Commerce St
Pier Park
Marjorie Stoneman Douglas Park
South Beach Park
Hotel
A1A
907
0
0.1316
miles
Scale: 1:7,620
HPB Nodes
DRB Nodes
Sites Approved

2210 Collins Ave., Miami Beach, FL 33139

Proposed Front view

SFL10276

2210 Collins Ave., Miami Beach, FL 33139

Proposed Side view

Aerial View

2210 Collins Ave., Miami Beach, FL 33139

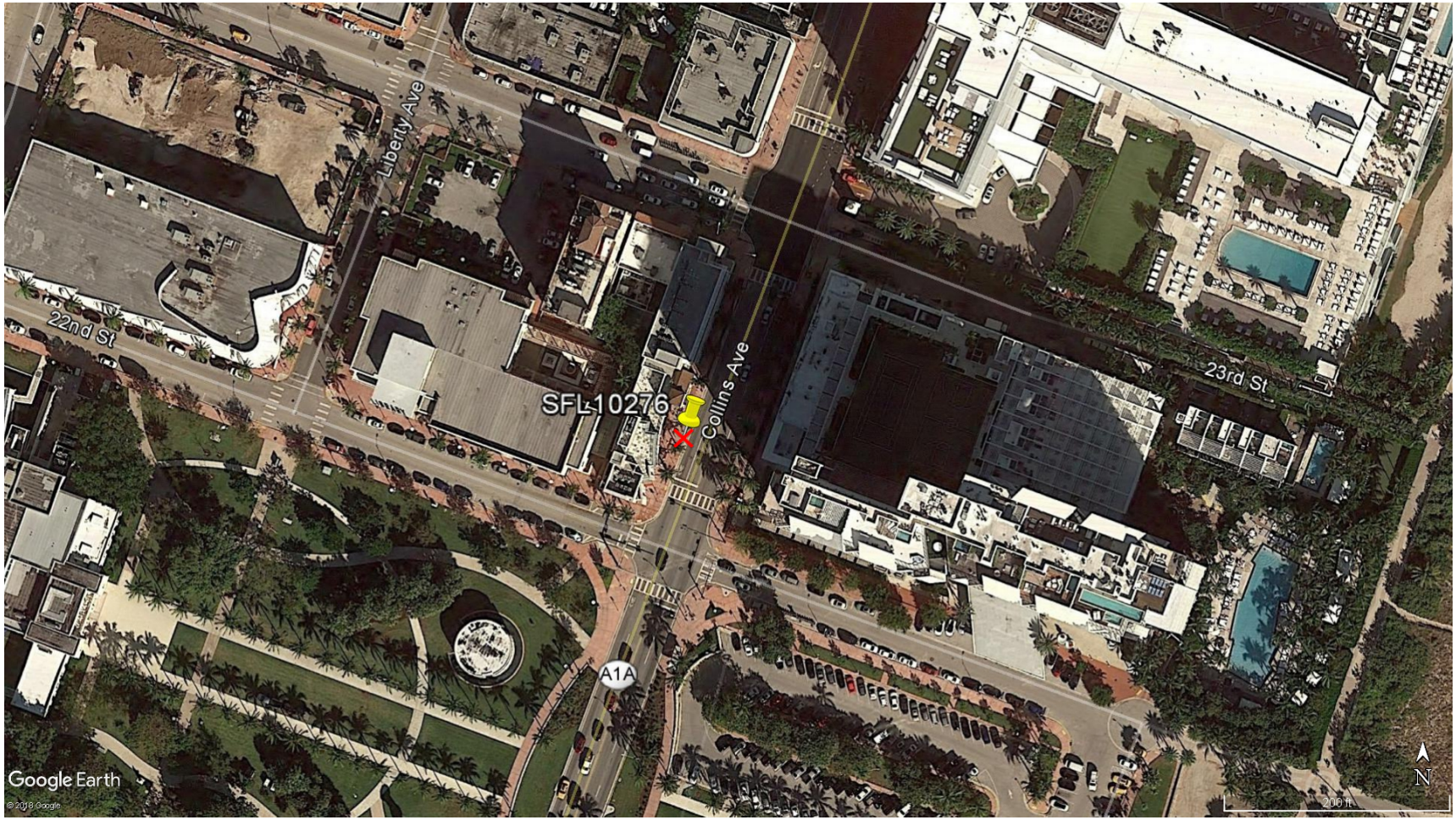

2210 Collins Ave., Miami Beach, FL 33139

North

2210 Collins Ave., Miami Beach, FL 33139

East

2210 Collins Ave., Miami Beach, FL 33139

South

2210 Collins Ave., Miami Beach, FL 33139

West