



LEGEND	
	EXISTING DRAINAGE MANHOLE (FOT WHERE SHOWN)
	EXISTING ELECTRIC MANHOLE
	EXISTING ELECTRIC BOX
	EXIST. FIBER OPTIC HANDHOLE
	EXIST. FIRE DEPT. CONNECTION
	EXISTING FIRE HYDRANT
	EXISTING ELECTRIC MANHOLE
	EXISTING PARKING METER
	EXIST. PEDESTRIAN SIGNAL
	EXISTING SIGN
	EXISTING STREET LIGHT
	EXISTING TELEPHONE MANHOLE
	EXISTING TRENCH DRAIN
	EXISTING TRAFFIC HANDHOLE
	EXIST. TRAFFIC SIGNAL POLE
	EXISTING WATER VALVE
	EXISTING PALM TREE

CROWN CASTLE SMALL WIRELESS FACILITIES HPB 19-0332 (SFL 10281) 198 27th Street

PROPOSED SITE PLAN

JULY 08, 2019
N.T.S.

R.J. HEISENBOTTLE ARCHITECTS, P.A.

2199 PONCE DE LEON BLV, CORAL GABLES, FLORIDA 33134
PHONE: 305.446.7799 / FAX: 305.446.9275
FLORIDA REGISTRATION NUMBER: AR 0010865

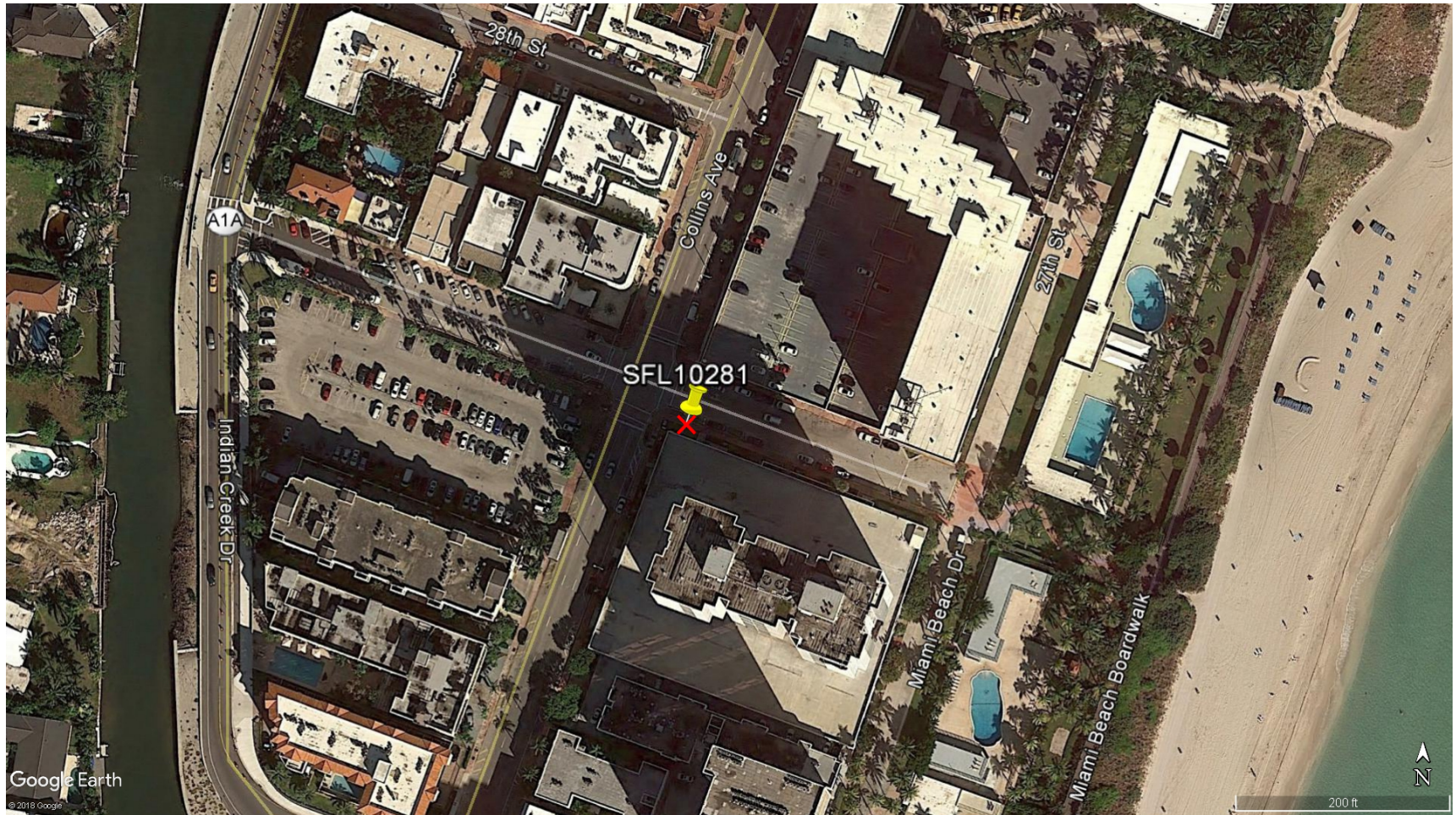


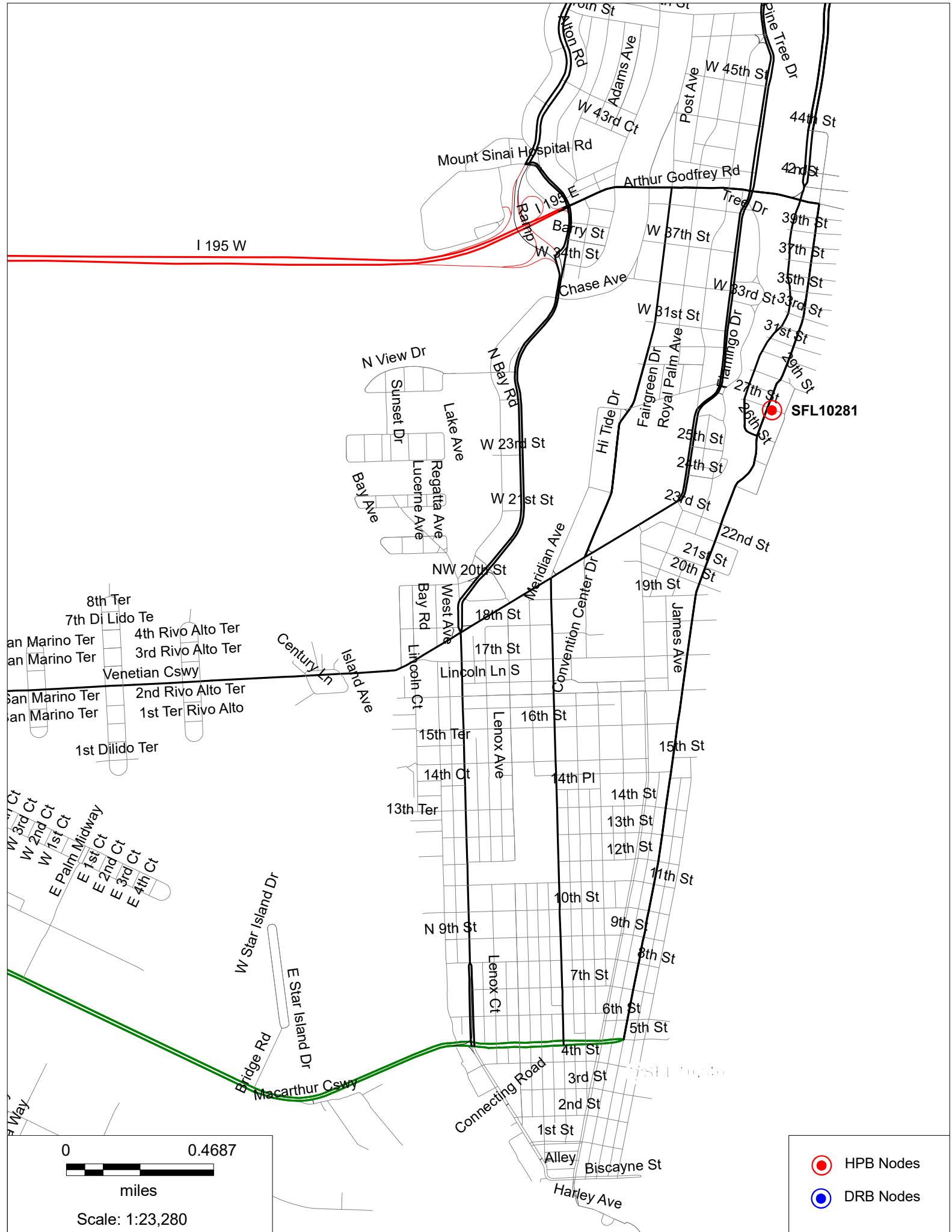
Handwritten signature: T.H.A.

SFL10281

Aerial View

198 27th Street, Miami Beach, FL 33140





I 195 W

Mount Sinai Hospital Rd

Arthur Godfrey Rd

Barry St

W 24th St

Chase Ave

W 37th St

W 31st St

W 33rd St

W 31st St

Fairgreen Dr

Royal Palm Ave

25th St

24th St

23rd St

21st St

20th St

19th St

18th St

17th St

16th St

15th St

14th St

13th St

12th St

11th St

10th St

9th St

8th St

7th St

6th St

5th St

4th St

3rd St

2nd St

1st St

Alley

Biscayne St

Harley Ave

SFL10281

HPB Nodes

DRB Nodes

0 0.4687

miles

Scale: 1:23,280













SFL10281

198 27th Street, Miami Beach, FL 33140

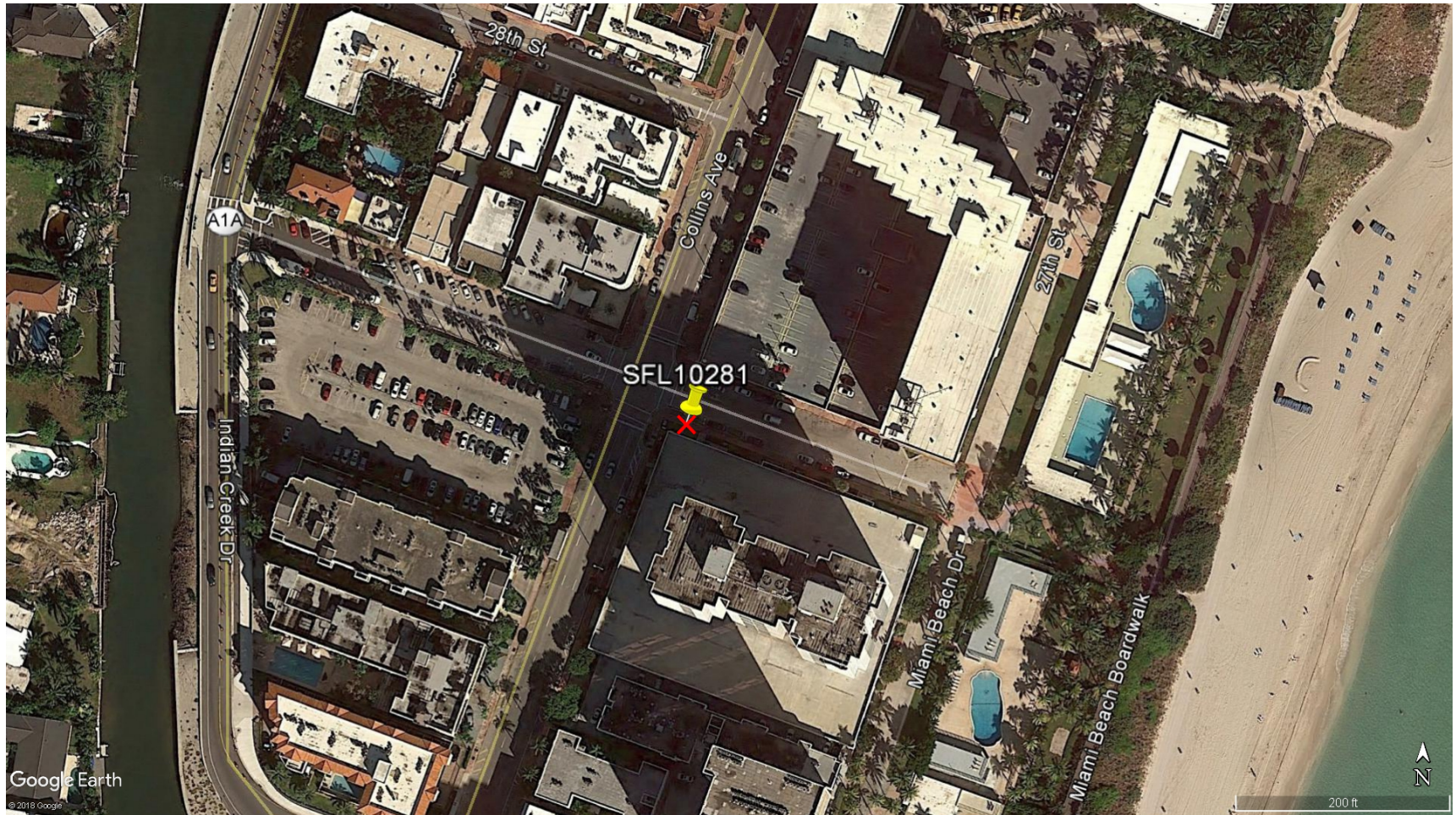
Proposed Side view



SFL10281

Aerial View

198 27th Street, Miami Beach, FL 33140



198 27th Street, Miami Beach, FL 33140



SFL10281

198 27th Street, Miami Beach, FL 33140

East





SFL10281

198 27th Street, Miami Beach, FL 33140

West

