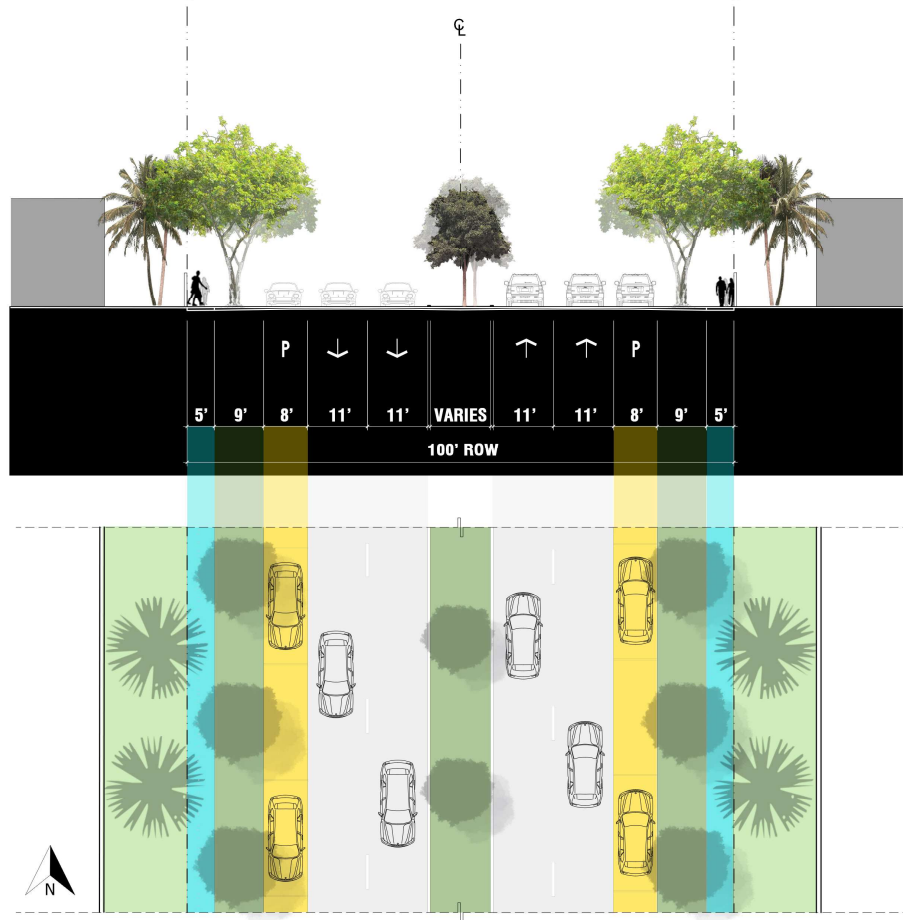
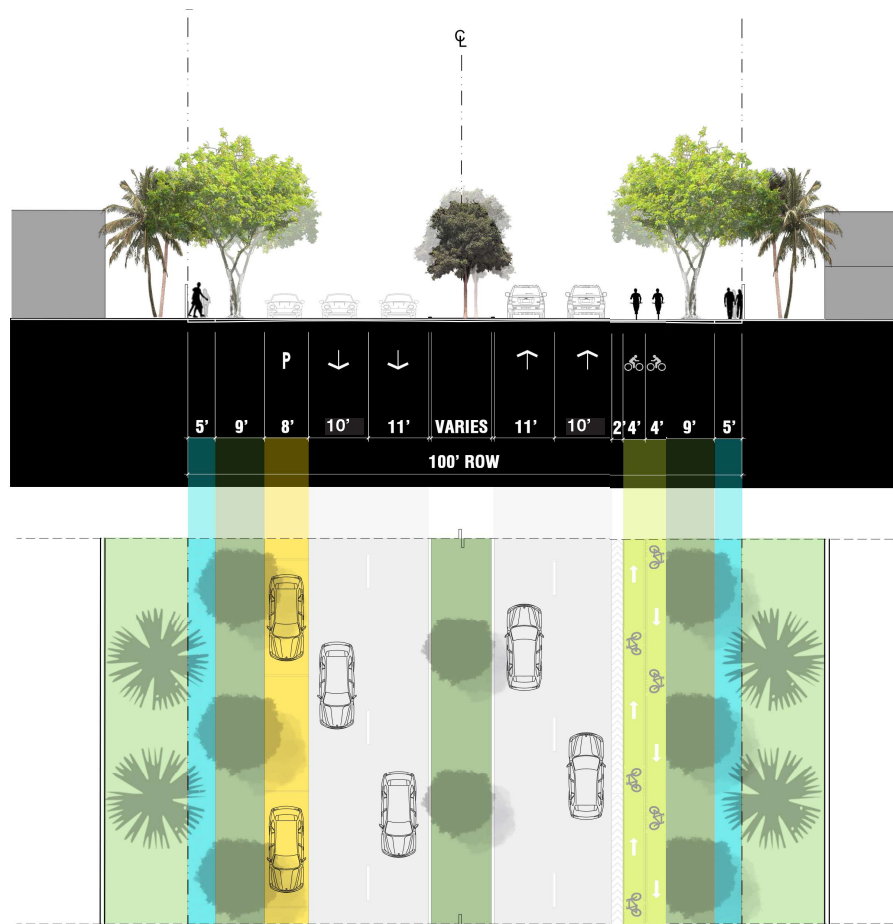


EXISTING: OLD ALTON ROAD Segment A | North of W 41st Street to W 43rd Street

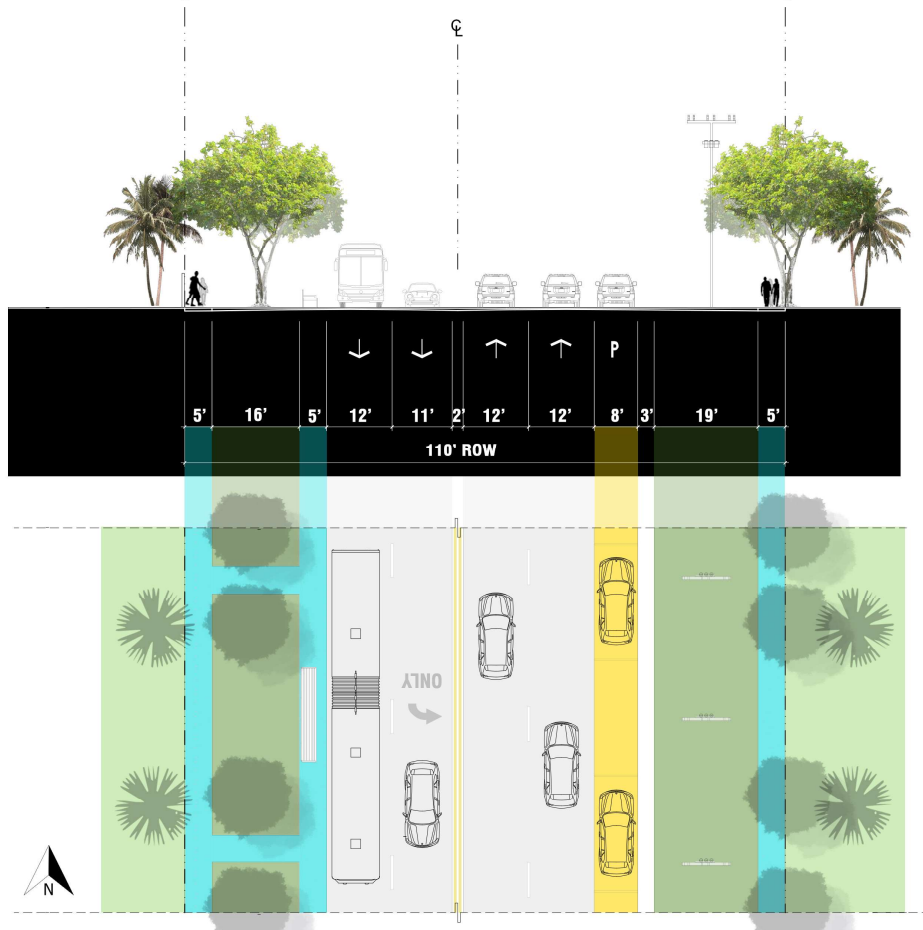
NOTE: This segment is in PHASE II and is illustrated here for reference purposes only. See Executive Summary for further information.



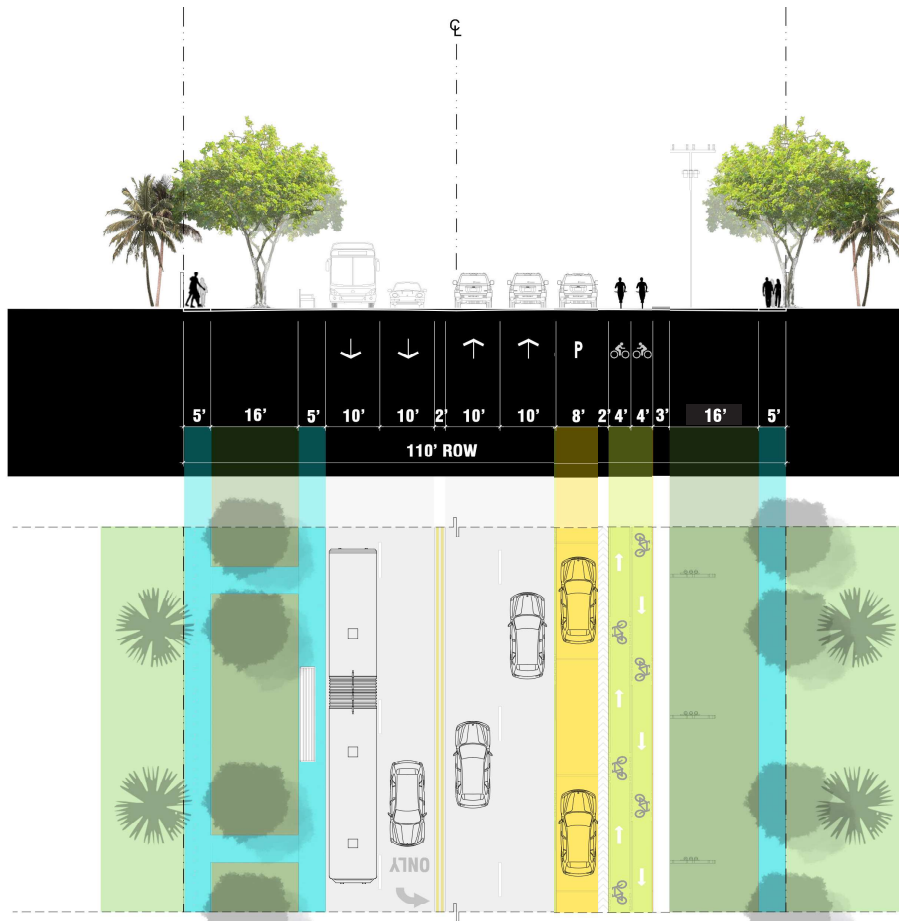
PROPOSED: OLD ALTON ROAD Segment A | Protected Bike Lanes



EXISTING: OLD ALTON ROAD Typical Segment B | South of 41st Street to Bridge 2 at Chase
 NOTE: This segment is in PHASE II and is illustrated here for reference purposes only. See Executive Summary for further information.

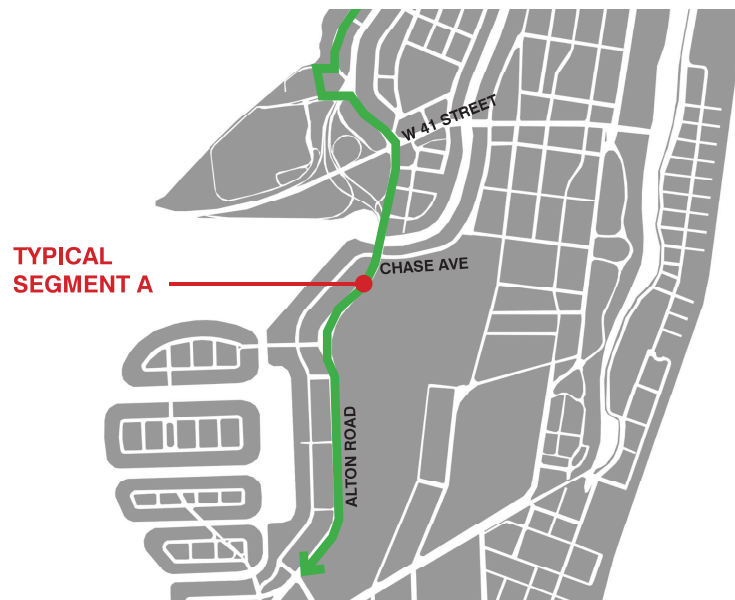


PROPOSED: OLD ALTON ROAD Typical Segment B | Protected Bike Lanes



ALTON ROAD Phase I - Typical Segment A

BETWEEN CHASE AVENUE AND PARKING AT GOLF COURSE CLUBHOUSE



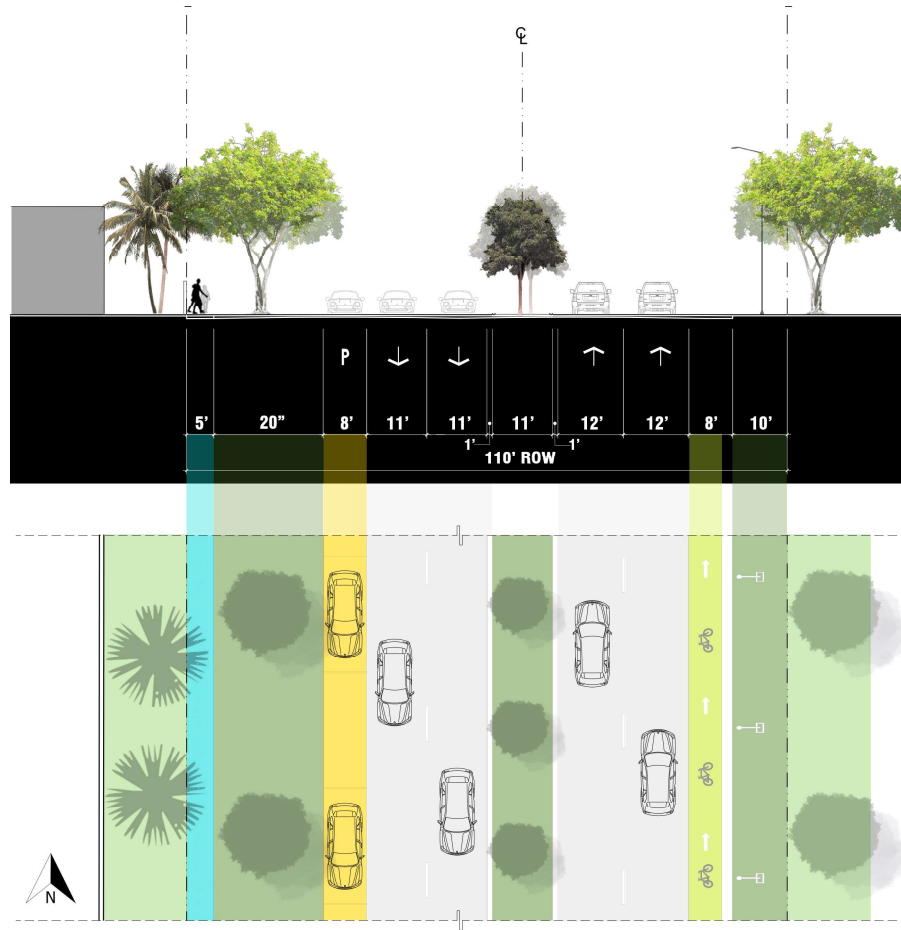
Existing Street View looking North



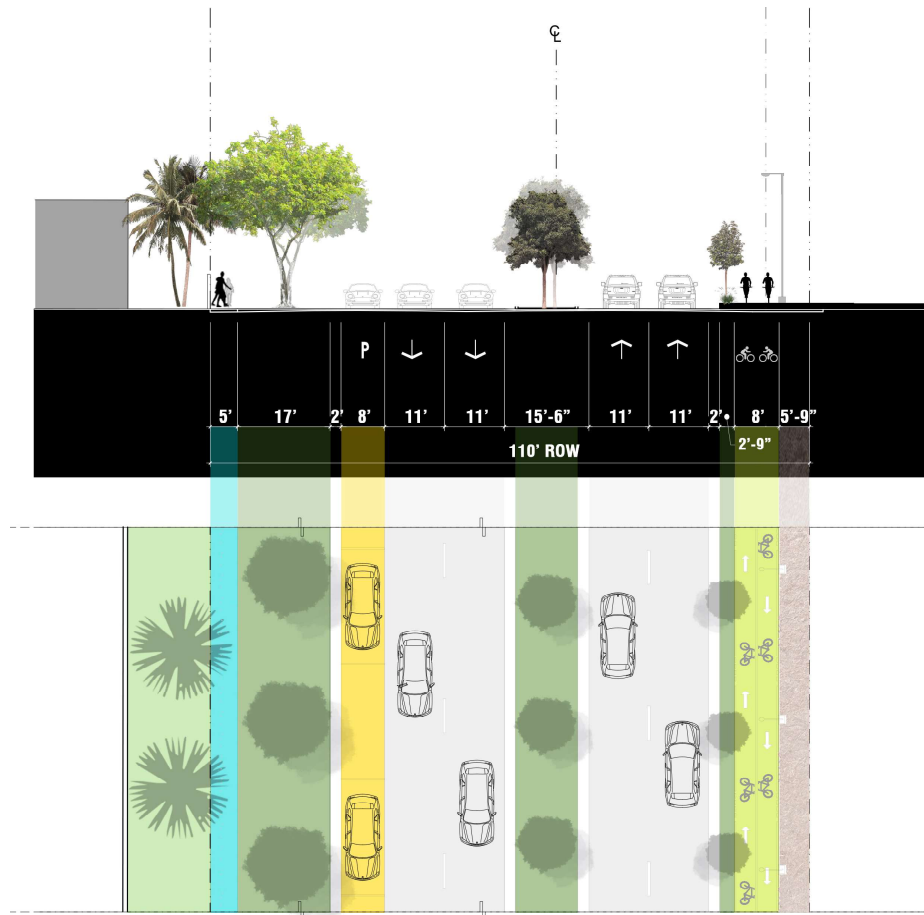
Proposed



EXISTING: ALTON ROAD Typical Segment A | South of Chase Bridge by Golf Course

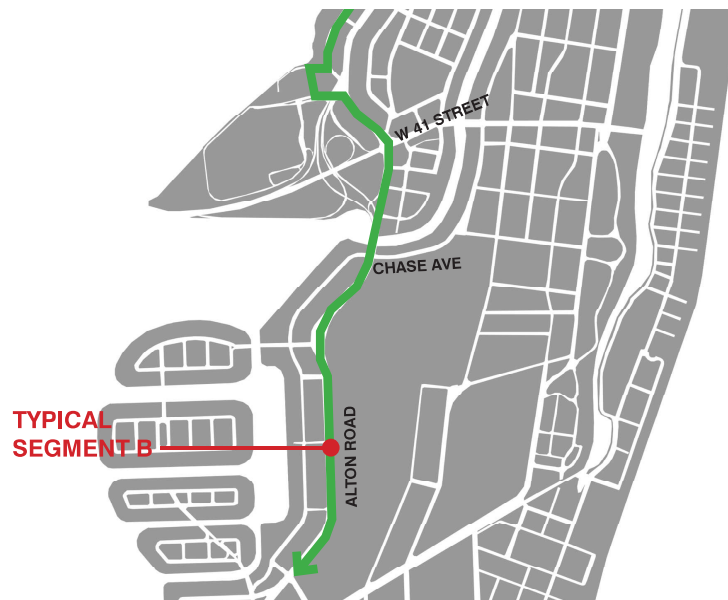


PROPOSED: ALTON ROAD Typical Segment A | Separated / Protected Bike Lanes

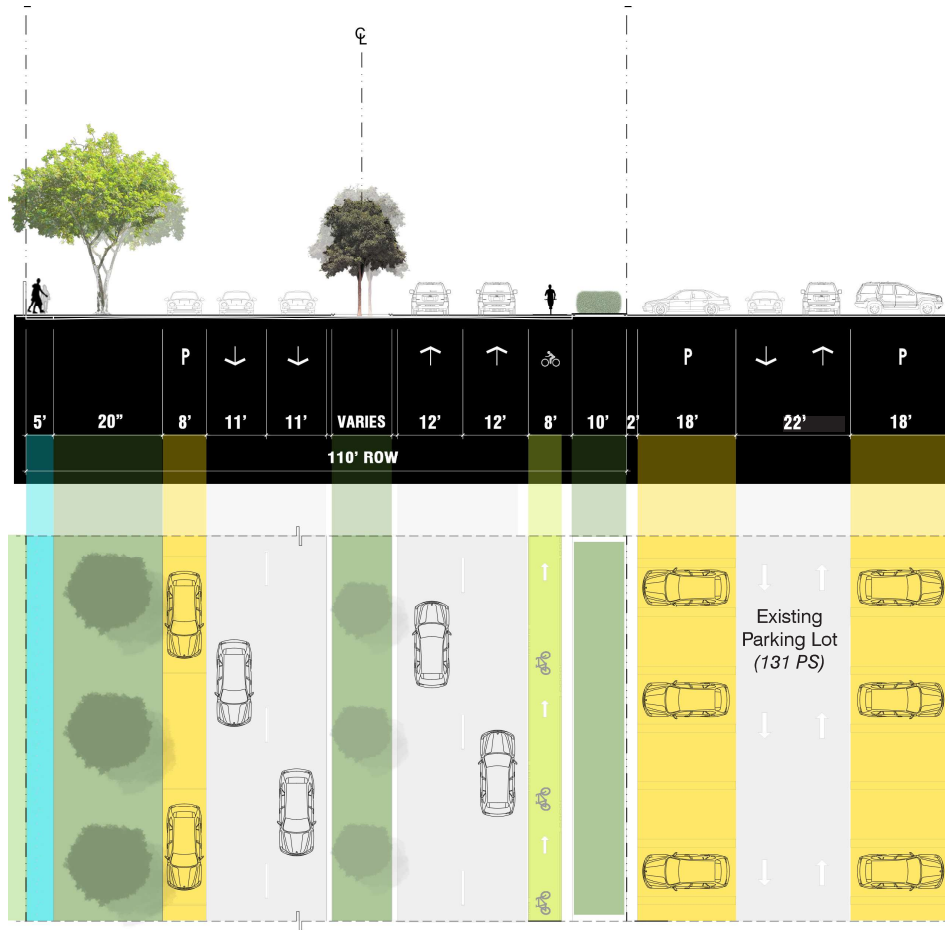


ALTON ROAD Phase I - Typical Segment B

AT PARKING AT GOLF COURSE



EXISTING: ALTON ROAD Typical Segment B | At Miami Beach Golf Club



PROPOSED: ALTON ROAD Typical Segment B | Separated / Protected Bike Lanes

